PARTNER
Engineering and Science, Inc.®

PHASE I ENVIRONMENTAL SITE ASSESSMENT REPORT

Repair Shop
811 Main Street
Bradley Beach, New Jersey 75503

Report Date: October 1, 2018
Partner Project No. 18-226412.1

Prepared for:

Checkk Properties, LLC
6390 Summerhill Road
Texarkana, Texas 75503

PARTNER
Engineering and Science, Inc.

October 1, 2018

Jack Naples
Checkk Properties, LLC
6390 Summerhill Road
Texarkana, Texas 75503

Subject: Phase I Environmental Site Assessment
Repair Shop
811 Main Street
Bradley Beach, New Jersey 75503
Partner Project No. 18-226412.1

Dear Mr. Naples:

Partner Engineering and Science, Inc. (Partner) is pleased to provide the results of the *Phase I Environmental Site Assessment* (Phase I ESA) report of the abovementioned address (the "subject property"). This assessment was performed in conformance with the scope and limitations as detailed in the ASTM Practice E1527-13 Standard Practice for Environmental Site Assessments: Phase I Environmental Site Assessment Process.

This assessment included a site reconnaissance as well as research and interviews with representatives of the public, property ownership, site manager, and regulatory agencies. An assessment was made, conclusions stated, and recommendations outlined.

We appreciate the opportunity to provide environmental services to you. If you have any questions concerning this report, or if we can assist you in any other matter, please contact me at (443) 394-6590.

Sincerely,

Doreen Spinoso
Relationship Manager

EXECUTIVE SUMMARY

Partner Engineering and Science, Inc. (Partner) has performed a Phase I Environmental Site Assessment (ESA) in accordance with the scope of work and limitations of ASTM Standard Practice E1527-13, the Environmental Protection Agency Standards and Practices for All Appropriate Inquiries (AAI) (40 CFR Part 312) and set forth by Checkk Properties, LLC for the property located at 811 Main Street in the Borough of Bradley Beach, Monmouth County, New Jersey (the "subject property"). The Phase I Environmental Site Assessment is designed to provide Checkk Properties, LLC with an assessment concerning environmental conditions (limited to those issues identified in the report) as they exist at the subject property.

Property Description

The subject property is located on the west side of Main Street and south side of Ocean Park Avenue within a mixed commercial/retail area of Monmouth County. Please refer to the table below for further description of the subject property:

Subject Property Data	
Address:	811 Main Street, Bradley Beach, New Jersey
Historical Addresses:	114, 115 and 116 South Main Street (1891); 210 and 212 South Main Street (1905); 807-813 South Main Street (1930)
Property Use:	Commercial
Land Acreage (Ac):	0.2525 Ac
Number of Buildings:	1
Number of Floors:	1
Gross Building Area (SF):	1,930 SF (Total)
Net Rentable Area (SF):	1,930 SF (Total)
Date of Construction:	*Circa* 1944
Assessor's Parcel Number (APN):	Block 32 and Lot 17
Type of Construction:	Concrete block structure situated on a slab-on-grade foundation
Current Tenants:	Vacant
Site Assessment Performed By:	Ramesh Challapalli of Partner
Site Assessment Conducted On:	September 18, 2018

The subject property is currently vacant and was most recently occupied by Bill Rugge's Autotek, an automobile repair shop. Onsite operations appeared to formerly consist of automobile repair activities. In addition to the current structure, the subject property is also improved with asphalt paved parking areas, an empty wooden shed on the southwestern portion of the property and associated landscaping.

According to available historical sources, the subject property was formerly developed with residential dwellings as early as 1890 and was developed with the existing structure *circa* 1944. The current structure was occupied by a gasoline filling station and automobile repair shop from *circa* 1944 through 1988 and solely as an automobile repair shop from 1988 to 2017. Tenants on the subject property have included residential tenants (1890 to 1930); Bradley American Service Station (1971-1981); Bradley Aamco Service Station (1969-1989); Autotek-auto repair shop (1986-2017) and vacant commercial building (2017-Present).

The immediately surrounding properties consist of a vacant parcel to the north with a Jersey City Power and Light (JCP&L) sub-station to the northwest; a commercial/retail building to the south; commercial/retail buildings to the east across Main Street; and, Bradley Beach Fire Station to the west.

According to information based on site elevation and proximity to surface water bodies, the depth and direction of groundwater in the vicinity of the subject property is inferred to be within 10 feet below ground surface (bgs) and to flow toward the east.

Findings

A *recognized environmental condition (REC)* refers to the presence or likely presence of any hazardous substances or petroleum products in, on, or at a property: due to release to the environment; under conditions indicative of a release to the environment; or under conditions that pose a material threat of a future release to the environment. The following was identified during the course of this assessment:

- The subject property, identified as Autotek Inc. (Bradley Amoco) at 811 Main Street, was listed as a UST facility in the regulatory database. The database report and the NJDEP PI Number 005656 related to this listing identifies two unleaded and one leaded gasoline USTs of unreported size that were installed in 1977 and removed in 1988 at the subject property. According to documentation provided to Partner, one 8,000-gallon gasoline UST and two 6,000-gallon gasoline USTs were removed from the subject property in 1988. The documentation provided to Partner included a Proposal for the removal of the three USTs by A&J Constructions Co.; a letter from the Borough of Bradley Beach Construction Department (indicating the USTs removal activities were witnessed by a Code Enforcement Officer); Laboratory Resources Chain of Custody (indicating that three (3) soils samples were collected at the time of the tank removal); and a Property Sweep conducted by Lawes Environmental Services, LLC (Lawes). The A&J Construction Co. proposal indicated that the three USTs and the pump island with two dispenser pumps and concrete pad surrounding the island were proposed to be removed and the area repaved with asphalt. The Bradley Beach Construction Department letter indicated that the UST removal activities was witnessed by the Code Enforcement Officer and no visible cracks or fluid leaks were observed from the tanks. The Laboratory Resources Chain of Custody indicated that the three (3) soil samples were analyzed for petroleum hydrocarbons (TPH). No elevated levels of TPH were identified in the soil. Additionally, no evidence of underground fuel tanks or piping was identified during the property sweep conducted in 2018. No additional subsurface investigation related to the three former USTs appears to have been conducted at the subject property. The above-discussed post excavation site investigation does not appear to adequately address the potential impacts of the former underground petroleum storage tanks. The location of the three soil samples is not known. It is not known if any samples were obtained in the area of the former dispenser island or underground piping. In addition, the laboratory analysis (TPH) does not adequately address the standard requirements for soil samples analysis for potential gasoline and/or diesel contaminants for soils. This lack of documentation confirming the proper closure of the three former USTs represents a potential environmental concern at the subject property and is considered an REC.

- The subject property historically operated as an auto repair shop with multiple bays. At the time of the site visit, evidence of two former hydraulic lifts was observed in the four repair bays of the subject property. The two hydraulic lifts appeared to be connected to buried hydraulic tank systems that appeared to be improperly abandoned based on the presence of remnants of the former lift's plates, piston shafts and significant oil staining and discoloration in the vicinity of the two former hydraulic lifts. In addition, it is not known, if the remaining two bays within the auto repair shop were previously equipped with automobile hydraulic lifts. The presence of improperly abandoned hydraulic lifts represents a potential adverse impact to the environmental integrity at the subject property. This represents an REC at the subject property.
- Several floor and trench drains were observed within the automobile repair shop area of the subject property. According to information provided by the subject property owner, Mr. Bill Rugge, the floor drains within the automobile shop had not been used for several years. He added that he was not aware of any oil-water separators at the subject property. The discharge point of the floor drains was reported to be the municipal sewer system; however, Partner was not able to confirm the exact location of discharge of the floor drains within the auto repair shop. In addition, the current integrity of the floor drain systems is not known. The historic automobile repair activities would have required the usage, storage and disposal of various automobile related petroleum products and chemicals at the subject property The lack of information related to the discharge points of the floor drains, the presence of oil-water separator and the current integrity of the floor drains' piping system, represents an REC.

A *controlled recognized environmental condition (CREC)* refers to a REC resulting from a past release of hazardous substances or petroleum products that has been addressed to the satisfaction of the applicable regulatory authority, with hazardous substances or petroleum products allowed to remain in place subject to the implementation of required controls. The following was identified during the course of this assessment:

- Partner did not identify any CRECs during the course of this assessment.

A *historical recognized environmental condition (HREC)* refers to a past release of any hazardous substances or petroleum products that has occurred in connection with the property and has been addressed to the satisfaction of the applicable regulatory authority or meeting unrestricted use criteria established by a regulatory authority, without subjecting the property to any required controls. The following was identified during the course of this assessment:

- In addition, to the above UST listings, the subject property was also listed as previously being equipped with one 450-gallon waste oil UST that was reportedly installed in 1944. The UST and Historic LUST registration is identified by the New Jersey Department of Environmental Protection (NJDEP) Program Interest (PI) Number 032257. Review of the online NJDEP Dataminer website indicated that the NJDEP Site Remediation Program (SRP) PI Number was related to a Historic LUST incident reported in September 1998. According to the regulatory database and the online NJDEP Dataminer website, the Historic LUST incident was related to soil contamination identified at the subject property during the removal of the 450-gallon waste oil UST.

Partner was provided a prior report for review as part of this study that is identified as "Site Investigation Addendum Report for Closure of Heating Oil and Waste Oil USTs, UST Number 0322571" prepared by Seashore Associates Inc., and dated May 1999. According to the Site Investigation addendum report, post excavation soil sampling from the excavation of the two USTs conducted in May 1998 and re-sampled in October 1998; reportedly did not identify any impacted soils at the subject property. The soil samples were reportedly analyzed for total petroleum hydrocarbons (TPH), Volatile Organic Compounds + 10; Base Neutrals +15, Polychlorinated Biphenyls (PCBs) and Lead. The NJDEP reportedly closed the case and issued a No Further Action (NFA) -Unrestricted Use designation for the Historic LUST incident at the subject property on September 13, 1999. A copy of the NFA letter was provided to Partner is appended to this report. Based on the resolved regulatory status, the former 450-gallon waste oil UST and the Historic LUST incident do not represent an environmental concern and are considered an HREC.

An *environmental issue* refers to environmental concerns identified by Partner, which do not qualify as RECs; however, warrant further discussion. The following was identified during the course of this assessment:

- The subject property is equipped with one 250-gallon used oil aboveground storage tank (AST) and one 500-gallon heating oil AST. The two (2) ASTs are located on the exterior rear wall of the subject property building. The two ASTs appeared to be in good condition and no evidence of leaks, spills or discoloration was observed in the vicinity of the two ASTs at the time of the site visit. No evidence of a secondary containment was observed for either of the ASTs. Based on the lack of evidence of leaks, spills or discoloration and current condition, the ASTs are not expected to represent a significant environmental concern.
- Two 55-gallon drums containing used oil and two empty 55-gallon drums were observed to be stored in a fenced enclosure on the west side of the subject property. The drums are placed in an unpaved area of the subject property. Although, the drums appeared to be poor condition and exhibited significant rust and deterioration, no evidence of leaks, spills or discoloration was observed in the vicinity of the 55-gallon drums at the time of the site visit. According to information provided by the subject property owner, Mr. Bill Rugge, the drums were proposed to be removed from the subject property within the next few weeks. Based on the lack of leaks, spills or discoloration and current condition, the 55-gallon drums are not expected to represent a significant environmental concern
- Due to the age of the subject property building, there is a potential that asbestos-containing material (ACM) is present. Overall, all suspect ACMs and painted surfaces were observed in good condition and do not pose a health and safety concern to the occupants of the subject property at this time. Should these materials be replaced, the identified suspect ACMs would need to be sampled to confirm the presence or absence of asbestos prior to any renovation or demolition activities to prevent potential exposure to workers and/or building occupants.

Conclusions, Opinions and Recommendations

Partner has performed a Phase I Environmental Site Assessment in conformance with the scope and limitations of ASTM Practice E1527-13 of 811 Main Street in the Borough of Bradley Beach, Monmouth County, New Jersey (the "subject property"). Any exceptions to, or deletions from, this practice are described in Section 1.5 of this report.

This assessment has revealed evidence of RECs and environmental issues in connection with the subject property. Based on the conclusions of this assessment, Partner recommends the following:

- A limited subsurface investigation should be conducted in order to determine the presence or absence of soil and/or groundwater contamination in the location of three former USTs that were removed from the subject property in 1988.
- The two hydraulic lifts located at the subject property should be properly removed from the subject property. The removal activities should include post excavation soil sampling to confirm that the historic hydraulic lifts have not adversely impacted the environmental integrity at the subject property. In addition, a ground penetrating radar (GPR) survey should be conducted in the auto repair bay areas to confirm that no buried hydraulic equipment exists in the two remaining auto repair bays at the subject property.
- The integrity of the floor drains and associated underground piping system should be determined to confirm that these drains have not adversely impacted the environmental integrity at the subject property.
- An Operations and Maintenance (O&M) Program should be implemented in order to safely manage the suspect ACMs located at the subject property.

TABLE OF CONTENTS

1.0 INTRODUCTION 1
1.1 Purpose 1
1.2 Scope of Work 1
1.3 Limitations 2
1.4 User Reliance 3
1.5 Limiting Conditions 3
2.0 SITE DESCRIPTION 5
2.1 Site Location and Legal Description 5
2.2 Current Property Use 5
2.3 Current Use of Adjacent Properties 5
2.4 Physical Setting Sources 6
2.4.1 Topography 6
2.4.2 Hydrology 6
2.4.3 Geology/Soils 6
2.4.4 Flood Zone Information 7
3.0 HISTORICAL INFORMATION 8
3.1 Aerial Photograph Review 8
3.2 Fire Insurance Maps 9
3.3 City Directories 11
3.4 Historical Topographic Maps 13
4.0 REGULATORY RECORDS REVIEW 14
4.1 Regulatory Agencies 14
4.1.1 State Department 14
4.1.2 Health Department 14
4.1.3 Fire Department 14
4.1.4 Building Department 15
4.1.5 Planning Department 15
4.1.6 Assessor's Office 15
4.2 Mapped Database Records Search 15
4.2.1 Regulatory Database Summary 16
4.2.2 Subject Property Listings 16
4.2.3 Adjacent Property Listings 18
4.2.4 Sites of Concern Listings 18
4.2.5 Orphan Listings 18
5.0 USER PROVIDED INFORMATION AND INTERVIEWS 19
5.1 Interviews 20
5.1.1 Interview with Owner 20
5.1.2 Interview with Report User 20
5.1.3 Interview with Key Site Manager 20
5.1.4 Interviews with Past Owners, Operators and Occupants 20
5.1.5 Interview with Others 20
5.2 User Provided Information 20
5.2.1 Title Records, Environmental Liens, and AULs 20

5.2.2 Specialized Knowledge 21
5.2.3 Actual Knowledge of the User 21
5.2.4 Valuation Reduction for Environmental Issues 21
5.2.5 Commonly Known or Reasonably Ascertainable Information 21
5.2.6 Previous Reports and Other Provided Documentation 21
6.0 SITE RECONNAISSANCE 23
6.1 General Site Characteristics 23
6.2 Potential Environmental Hazards 24
6.3 Non-ASTM Services 27
6.3.1 Asbestos-Containing Materials (ACMs) 27
6.3.2 Lead-Based Paint (LBP) 28
6.3.3 Radon 28
6.3.4 Lead in Drinking Water 28
6.3.5 Mold 28
6.4 Adjacent Property Reconnaissance 29
7.0 FINDINGS AND CONCLUSIONS 30
8.0 SIGNATURES OF ENVIRONMENTAL PROFESSIONALS 34
9.0 REFERENCES 35

Figures

Figure 1 Site Location Map
Figure 2 Site Plan
Figure 3 Topographic Map

Appendices

Appendix A Site Photographs
Appendix B Historical/Regulatory Documentation
Appendix C Regulatory Database Report
Appendix D Qualifications

1.0 INTRODUCTION

Partner Engineering and Science, Inc. (Partner) has performed a Phase I Environmental Site Assessment (ESA) in conformance with the scope and limitations of ASTM Standard Practice E1527-13 and the Environmental Protection Agency Standards and Practices for All Appropriate Inquiries (AAI) (40 CFR Part 312) for the property located at 811 Main Street in the Borough of Bradley Beach, Monmouth County, New Jersey (the "subject property"). Any exceptions to, or deletions from, this scope of work are described in the report.

1.1 Purpose

The purpose of this ESA is to identify existing or potential Recognized Environmental Conditions (as defined by ASTM Standard E1527-13) affecting the subject property that: 1) constitute or result in a material violation or a potential material violation of any applicable environmental law; 2) impose any material constraints on the operation of the subject property or require a material change in the use thereof; 3) require clean-up, remedial action or other response with respect to Hazardous Substances or Petroleum Products on or affecting the subject property under any applicable environmental law; 4) may affect the value of the subject property; and 5) may require specific actions to be performed with regard to such conditions and circumstances. The information contained in the ESA Report will be used by Client to: 1) evaluate its legal and financial liabilities for transactions related to foreclosure, purchase, sale, loan origination, loan workout or seller financing; 2) evaluate the subject property's overall development potential, the associated market value and the impact of applicable laws that restrict financial and other types of assistance for the future development of the subject property; and/or 3) determine whether specific actions are required to be performed prior to the foreclosure, purchase, sale, loan origination, loan workout or seller financing of the subject property.

This ESA was performed to permit the *User* to satisfy one of the requirements to qualify for the innocent landowner, contiguous property owner, or bona fide prospective purchaser limitations on scope of Comprehensive Environmental Response, Compensation and Liability Act (CERCLA) (42 U.S.C. §9601) liability (hereinafter, the "*landowner liability protections*," or "*LLPs*"). ASTM Standard E1527-13 constitutes "*all appropriate inquiry* into the previous ownership and uses of the *property* consistent with good commercial or customary practice" as defined at 42 U.S.C. §9601(35)(B).

1.2 Scope of Work

The scope of work for this ESA is in accordance with the requirements of ASTM Standard E1527-13. This assessment included: 1) a property and adjacent site reconnaissance; 2) interviews with key personnel; 3) a review of historical sources; 4) a review of regulatory agency records; and 5) a review of a regulatory database report provided by a third-party vendor. Partner contacted local agencies, such as environmental health departments, fire departments and building departments in order to determine any current and/or former hazardous substances usage, storage and/or releases of hazardous substances on the subject property.

Additionally, Partner researched information on the presence of activity and use limitations (AULs) at these agencies. As defined by ASTM E1527-13, AULs are the legal or physical restrictions or limitations on the use of, or access to, a site or facility: 1) to reduce or eliminate potential exposure to hazardous substances or petroleum products in the soil or groundwater on the subject property; or 2) to prevent activities that could interfere with the effectiveness of a response action, in order to ensure maintenance of a condition of no significant risk to public health or the environment. These legal or physical restrictions, which may include institutional and/or engineering controls (IC/ECs), are intended to prevent adverse impacts to individuals or populations that may be exposed to hazardous substances and petroleum products in the soil or groundwater on the property.

If requested by Client, this report may also include the identification, discussion of, and/or limited sampling of asbestos-containing materials (ACMs), lead-based paint (LBP), mold, and/or radon.

1.3 Limitations

Partner warrants that the findings and conclusions contained herein were accomplished in accordance with the methodologies set forth in the Scope of Work. These methodologies are described as representing good commercial and customary practice for conducting an ESA of a property for the purpose of identifying recognized environmental conditions. There is a possibility that even with the proper application of these methodologies there may exist on the subject property conditions that could not be identified within the scope of the assessment or which were not reasonably identifiable from the available information. Partner believes that the information obtained from the record review and the interviews concerning the subject property is reliable. However, Partner cannot and does not warrant or guarantee that the information provided by these other sources is accurate or complete. The conclusions and findings set forth in this report are strictly limited in time and scope to the date of the evaluations. The conclusions presented in the report are based solely on the services described therein, and not on scientific tasks or procedures beyond the scope of agreed-upon services or the time and budgeting restraints imposed by the Client. No other warranties are implied or expressed.

Some of the information provided in this report is based upon personal interviews, and research of available documents, records, and maps held by the appropriate government and private agencies. This report is subject to the limitations of historical documentation, availability, and accuracy of pertinent records, and the personal recollections of those persons contacted.

This practice does not address requirements of any state or local laws or of any federal laws other than the all appropriate inquiry provisions of the LLPs. Further, this report does not intend to address all of the safety concerns, if any, associated with the subject property.

Environmental concerns, which are beyond the scope of a Phase I ESA as defined by ASTM include the following: ACMs, LBP, radon, and lead in drinking water. These issues may affect environmental risk at the subject property and may warrant discussion and/or assessment; however, are considered non-scope issues. If specifically requested by the Client, these non-scope issues are discussed in Section 6.3.

1.4 User Reliance

Checkk Properties, LLC engaged Partner to perform this assessment in accordance with an agreement governing the nature, scope and purpose of the work as well as other matters critical to the engagement. All reports, both verbal and written, are for the sole use and benefit of Checkk Properties, LLC. Either verbally or in writing, third parties may come into possession of this report or all or part of the information generated as a result of this work. In the absence of a written agreement with Partner granting such rights, no third parties shall have rights of recourse or recovery whatsoever under any course of action against Partner, its officers, employees, vendors, successors or assigns. Any such unauthorized user shall be responsible to protect, indemnify and hold Partner, Client and their respective officers, employees, vendors, successors and assigns harmless from any and all claims, damages, losses, liabilities, expenses (including reasonable attorneys' fees) and costs attributable to such Use. Unauthorized use of this report shall constitute acceptance of and commitment to these responsibilities, which shall be irrevocable and shall apply regardless of the cause of action or legal theory pled or asserted. Additional legal penalties may apply.

This report has been completed under specific Terms and Conditions relating to scope, relying parties, limitations of liability, indemnification, dispute resolution, and other factors relevant to any reliance on this report. Any parties relying on this report do so having accepted Partner's standard Terms and Conditions, a copy of which can be found at http: / www.partneresi.com/terms-and-conditions.php.

1.5 Limiting Conditions

The findings and conclusions contain all of the limitations inherent in these methodologies that are referred to in ASTM E1527-13.

Specific limitations and exceptions to this ESA are more specifically set forth below:

- Interviews with past owners, operators and occupants were not reasonably ascertainable and thus constitute a data gap. Based on information obtained from other historical sources (as discussed in Section 3.0), this data gap is not expected to alter the findings of this assessment.
- Partner requested information relative to deed restrictions and environmental liens, a title search, and completion of a pre-survey questionnaire from the Report User. This information was not provided at the time of the assessment.
- Partner was not able to document the historical use of the subject property prior to 1890. The following sources were reviewed during the course of this assessment and found to be limited: aerial photographs were not available prior to 1931; city directories were not available prior to 1971; topographic maps prior to 1888; and fire insurance maps were not available prior to 1890 were not reasonably ascertainable from local agencies; and other historical sources such as fire insurance maps did not provide coverage of the subject property. This data failure is not considered critical and does not change the conclusions of this report, as the 1890 fire insurance maps revealed the subject property and surrounding were occupied by small residential dwellings.

- Partner submitted Freedom of Information Act (FOIA) requests to the Plainfield Departments of Building, Fire Prevention and Health, as well as the New Jersey Department of Environmental Protection (NJDEP) for information pertaining to hazardous substances, underground storage tanks, releases, inspection records, etc. for the subject property. As of this writing, these departments have not responded to Partner's request. These records should be obtained and reviewed in order to rule out potential environmental concern to the subject property. Based on information obtained from other historical sources, this limitation is not expected to alter the overall findings of this assessment.

The Client has requested the report despite the above-listed limitations.

2.0 SITE DESCRIPTION

2.1 Site Location and Legal Description

The subject property at 811 Main Street in Bradley Beach, New Jersey is located on the west side of Main Street and the south side of Ocean Park Avenue. According to the Monmouth County Assessor, the subject property is legally described as "*Block 32 and Lot 17*", and ownership is currently vested in Rugge, William and Theresa.

Please refer to Figure 1: Site Location Map, Figure 2: Site Plan, Figure 3: Topographic Map, and Appendix A: Site Photographs for the location and site characteristics of the subject property.

2.2 Current Property Use

The subject property is currently vacant and was most recently occupied by Bill Rugge's Autotek, an automobile repair shop. Onsite operations appeared to formerly consist of automobile repair activities. The subject property consists of one, one-story building with a small mezzanine on the southern portion of the building. In addition to the current structure, the subject property is also improved with asphalt paved parking areas, an empty wooden shed on the southwestern portion of the property and associated landscaping.

The subject property is designated for commercial development by the Borough of Bradley Beach.

The subject property was identified as a Facility Index Systems. New Jersey Environmental Management Systems (NJEMS), Underground Storage Tank (UST), Leaking Underground Storage Tank (LUST) and EDR Historic Auto Station site in the regulatory database report, as further discussed in Section 4.2.

2.3 Current Use of Adjacent Properties

The subject property is located within a mixed commercial/retail area of Monmouth County. During the vicinity reconnaissance, Partner observed the following land use on properties in the immediate vicinity of the subject property:

Immediately Surrounding Properties	
North:	Vacant parcel (817 Main Street) and a Jersey Central Light & Power-utility sub-station (905 Main Street)
South:	Commercial/retail building (803 Main Street)
East:	Main Street, beyond which are commercial buildings (806, 810, 812 Main Street). A commercial building (900 Main Street) is depicted to the northeast of the intersection of Main Street and Ocean Park Avenue.
West:	Bradley Beach Fire Department (725 Main Street Rear).

The adjacent property to the west (725 Main Street Rear) was identified as an Underground Storage Tank (UST) site in the regulatory database report of Section 4.2.

2.4 Physical Setting Sources

2.4.1 Topography

The United States Geological Survey (USGS) *Asbury Park, New Jersey* Quadrangle 7.5-minute series topographic map was reviewed for this ESA. According to the contour lines on the topographic map, the subject property is located at approximately 20 feet above mean sea level (MSL). The contour lines in the area of the subject property indicate the area is sloping gently toward the east. The subject property is depicted on the 2014 map as situated within a developed area in which only structures typically associated with institutional, religious, and large commercial/industrial facilities are portrayed.

A copy of the most recent topographic map is included as Figure 3 of this report.

2.4.2 Hydrology

According to topographic map interpretation, the direction of groundwater in the vicinity of the subject property is inferred to flow toward the east. The nearest surface water in the vicinity of the subject property is the Fletcher Lake located approximately 1,600 feet to the east of the subject property. No settling ponds, lagoons, surface impoundments, wetlands or natural catch basins were observed at the subject property during this assessment.

According to available information, a public water system operated by the NJ American Water Company-Monmouth System serves the subject property vicinity. According to information obtained from the NJDEP Source Water Assessment website, shallow groundwater beneath the subject property is not utilized for domestic purposes. The sources of public water for the Township of Neptune are twelve wells, five surface water intakes and three purchased groundwater sources.

Information specific to the subject property regarding the depth to groundwater and direction of groundwater flow was not available for the subject area. However, based on site elevation and proximity to surface water bodies, depth to the high-water table is anticipated to be within 10 feet bgs.

2.4.3 Geology/Soils

The subject property is part of New Jersey Coastal Plain in the Atlantic Plain physiographic province. The Coastal Plain physiographic province lies along the Atlantic and Gulf Coasts from Long Island to Mexico and contains one of the most prolific system of aquifers in the country. New Jersey Coastal Plain is underlain by a wedge-shaped mass of unconsolidated sediments composed of clay, silt, sand and gravel. The wedge thins to a featheredge along the Fall Line and attains a thickness of over six-thousand feet (6,000') at the tip of Cape May County, New Jersey. These sediments range in age from Cretaceous to Holocene and can be classified as continental, coastal or marine deposits. The Cretaceous and Tertiary age sediments generally strike on a northeast-southwest direction and dip gently to the southeast from ten to sixty feet (10 - 60') per mile. The overlying Quaternary deposits, where present, are basically flat lying. The unconsolidated Coastal Plain deposits, are unconformably underlain by a Pre-Cretaceous basement bedrock complex, which consists primarily of Precambrian and early Paleozoic age rocks.

Based on information obtained from the USDA Natural Resources Conservation Service Web Soil Survey online database, the subject property is mapped as Urban Land. Urban Land describes surfaces covered with pavement, concrete buildings and other structures underlain by disturbed and natural soil material.

2.4.4 Flood Zone Information

Partner performed a review of the Flood Insurance Rate Map, published by the Federal Emergency Management Agency. According to Community Panel Number 34025C0334F, dated September 25, 2009, the subject property appears to be located in Zone X, areas determined to be outside the 0.2% chance annual floodplain.

A copy of the reviewed flood map is not included in Appendix B of this report.

3.0 HISTORICAL INFORMATION

Partner obtained historical use information about the subject property from a variety of sources. A chronological listing of the historical data found is summarized in the table below:

Historical Use Information		
Period/Date	**Source**	**Description/Use**
1890-1930	Aerial Photographs, Sanborn Maps, Topographic Maps	Residential Dwellings
1940	Aerial Photograph	Vacant parcel
1944-1998	Aerial Photographs, Database Records, City Directories, Interviews, Sanborn Maps	Gasoline filling station and auto repair shop
1998-2017	Aerial Photographs, City Directories, Interviews	Auto-repair shop
2017-Present	Interviews, Onsite Observations	Vacant commercial building

Tenants on the subject property have included residential tenants (1890 to 1930); a gasoline filling station (1950-1988) including Bradley American Service Station (1971-1981); Bradley Aamco Service Station (1969-1989); Autotek-auto repair shop (1986-2017) and vacant commercial building (2017-Present).

Potential environmental concerns were identified in association with the former use of the subject property, as further discussed in Section 4.2.2 and 6.2.

3.1 Aerial Photograph Review

Partner obtained available aerial photographs of the subject property and surrounding area from Environmental Data Resources, Inc. (EDR) on September 13, 2018. The following observations were noted to be visible on the subject property and adjacent properties during the aerial photograph review:

Date: 1931	***Scale: 1"=500'***
Subject Property:	Appears to be developed with structures of unknown usage
North:	Appears to be developed with structures of unknown usage
South:	Appears to be developed with structures of unknown usage
East:	Appears to be developed with a roadway, beyond which are structures of unknown usage
West:	Appears to be developed with a large structure of unknown usage

Date: 1940	***Scale: 1"=500'***
Subject Property:	Appears to consist of a vacant lot
North:	No significant changes visible
South:	No significant changes visible
East:	No significant changes visible
West:	Appears to consist of a vacant lot

Date:	***1951, 1953, 1961***	***Scale:***	***1"=500'***

Subject Property: Appears to be occupied by the existing rectangular shaped structure located on the southwestern portion. A small structure, similar to gasoline dispensing pump island, appears to be located at the center along Main Street.
North: No significant changes visible
South: No significant changes visible
East: No significant changes visible
West: Appears to consist of a commercial structure and vacant lots

Date:	***1963***	***Scale:***	***1"=500'***

Subject Property: No significant changes visible
North: Appears to consist mostly of vacant parcels with the exception of few scattered buildings
South: Appears to consist of vacant parcels and a rectangular shaped structure
East: No significant changes visible
West: No significant changes visible

Date:	***1970, 1974, 1985***	***Scale:***	***1"=500'***

Subject Property: No significant changes visible
North: Appears to consist of vacant parcels with a few structures to the northwest that appears similar to the existing utility company sub-station
South: Appears to be developed with rectangular shaped structures
East: No significant changes visible
West: No significant changes visible

Date:	***1995***	***Scale:***	***1"=500'***

Subject Property: No significant changes visible; however, the pump dispensing structure is no longer visible on this photograph
North: No significant changes visible
South: No significant changes visible
East: No significant changes visible
West: No significant changes visible

Date:	***2006, 2010, 2013, 2017***	***Scale:***	***1"=500'***

Subject Property: No significant changes visible
North: No significant changes visible
South: No significant changes visible
East: No significant changes visible
West: Appears to be developed with a rectangular shaped structure similar to the existing fire house building

Copies of select aerial photographs are included in Appendix B of this report.

3.2 Fire Insurance Maps

Partner reviewed the collection of Sanborn Fire insurance maps from EDR on August 25, 2017. The following observations were noted to be depicted on the subject property and adjacent properties during the fire insurance map review:

Date: 1890	
Subject Property:	Depicted as developed with three two-story residential dwellings
North:	Depicted as developed with a residential dwelling
South:	Depicted as developed with residential dwelling and associated support structure
East:	Depicted as developed with S Main Street, beyond which is a store and vacant parcels; a store is depicted to the northeast of Main Street and Ocean Park Avenue
West:	Depicted as developed with two support structures associated with the residential dwellings located on the property

Date: 1905	
Subject Property:	Depicted as developed with four residential dwellings
North:	No significant changes depicted
South:	No significant changes depicted
East:	Depicted as developed with Main Street, beyond which are four stores; a store is depicted to the northeast of Main Street and Ocean Park Avenue
West:	No significant changes depicted

Date: 1930	
Subject Property:	Depicted as developed with six residential dwellings and a store with a storage building on the southwestern portion of the property
North:	Depicted as developed with a store, dwelling and storage building
South:	No significant changes depicted
East:	Depicted as developed with Main Street, beyond which are seven stores; a store is depicted to the northeast of Main Street and Ocean Park Avenue
West:	Depicted as developed with a rectangular shaped structure identified as receiving basin

Date: 1950	
Subject Property:	Depicted as developed with a single story rectangular-shaped structure similar to the existing building identified as filling station
North:	Depicted as developed with a single structure identified as a "Laundary"
South:	Depicted as vacant parcels
East:	No significant changes depicted
West:	Depicted as developed with a rectangular-shaped structure identified as concrete covered reservoir, 632,000-gallons, with attached pump houses

Date: 1967	
Subject Property:	No significant changes depicted
North:	Depicted as developed with a vacant parcel are depicted to the north. The utility company installations to the northwest is identified as Jersey Central Power & Light sub-station.
South:	No significant changes depicted
East:	No significant changes depicted
West:	No significant changes depicted

Copies of reviewed Sanborn Maps are included in Appendix B of this report.

3.3 City Directories

Partner reviewed historical city directories obtained from EDR on August 28, 2017 for past names and businesses that were listed for the subject property and adjacent properties. The findings are presented in the following table:

City Directory Search for 807-813 Main Street (Subject Property)	
Years	**Occupant Listed**
1970	Bradley American Service Station (811 Main Street)
1976	Bradley American Service Station (811 Main Street)
1981	Bradley American Service Station (811 Main Street)
1986	Bradley Aamco Service Station (811 Main Street)
1992	Autotex (811 Main Street)
1995	Autotek Inc. (811 Main Street)
2000	Autotek Inc. (811 Main Street)
2005	Autotek Inc. (811 Main Street)
2010	Autotek Inc. (811 Main Street)
2014	Autotek Inc. (811 Main Street)

According to the city directory review, the subject property has been occupied by a gasoline filling station from at least the 1970 until the 1986 and occupied by an automobile repair shop since at least 1992. The historic activities, including gasoline service station and auto repair shop, represent a potential environmental concern at the subject property. Additional discussion related to the historic on-site activities is presented in Section 4.2.2 and 6.2.

City Directory Search for Adjacent Properties	
Years	**Occupant Listed**
1970	N- No listing provided (817 Main Street) No listing (905 Main Street) S- Residential listing, La Petite Beauty Salon (803 Main Street) E- Josephine Beauty Salon (806 Main Street), No listing provided (810 Main Street), Residential listing (812 Main Street); Residential listing, Schwarz Drugs, Dentist Lab (900 Main Street) W- No listing provided (925 Main Street Rear)
1976	N- No listing provided (817 Main Street) No listing (905 Main Street) S- David's Place for Hair Styles (803 Main Street) E- Piancone Bakery (806 Main Street), No listing provided (810 Main Street), Residential listing, Godfather Inc. (812 Main Street); Residential listing, Schwarz Drugs, Dentist's Office, Dentist Lab (900 Main Street) W- No listing provided (925 Main Street Rear)
1981	N- No listing provided (817 Main Street) No listing (905 Main Street) S- No listing provided (803 Main Street) E- Piancone Pizzeria (806 Main Street), No listing provided (810 Main Street), Residential listing, S&S Fisheries and Restaurant (812 Main Street); Residential listing, Schwarz Drugs, Dentist's Office, Dentist Lab (900 Main Street) W- No listing provided (925 Main Street Rear)
1986	N- No listing provided (817 Main Street) No listing (905 Main Street) S- General Electronics (803 Main Street) E- Caviler Pizza (806 Main Street), Shore Wine & Liquor (810 Main Street), Residential listing,

City Directory Search for Adjacent Properties	
Years	**Occupant Listed**
	S&S Fisheries and Seafood Restaurant (812 Main Street); Residential listing, Schwarz Drugs, Dentist's Office, Dentist Lab (900 Main Street) W- No listing provided (925 Main Street Rear)
1992	N- No listing provided (817 Main Street) No listing (905 Main Street) S- Accurate Locksmith, General Electronics (803 Main Street) E- Lanonna Piancone's Cafe (804 Main Street), Shore Star Liquor (810 Main Street), Residential listing, S&S Fisheries Inc. (812 Main Street); Donner Drugs (900 Main Street) W- No listing provided (925 Main Street Rear)
1995	N- No listing provided (817 Main Street) No listing (905 Main Street) S- Accurate Locksmith (803 Main Street) E- No listing provided (806 Main Street), Five Star Liquor (810 Main Street), Residential listing, S&S Fisheries Inc. (812 Main Street); Donner Drugs (900 Main Street) W- No listing provided (925 Main Street Rear)
2000	N- No listing provided (817 Main Street) No listing (905 Main Street) S- Residential listing, Atlantic Lock & Safe Inc. (803 Main Street) E- No listing provided (806 Main Street), Five Star Liquor (810 Main Street), Scotts Bait & Tackle Inc. (812 Main Street); Thrift Drugs (900 Main Street) W- No listing provided (925 Main Street Rear)
2005	N- No listing provided (817 Main Street) No listing (905 Main Street) S- Residential listing, Atlantic Lock & Safe Inc. (803 Main Street) E- No listing provided (806 Main Street), Five Star Liquor (810 Main Street), Scotts Bait & Tackle Inc. (812 Main Street); Eckerd Corporation (900 Main Street) W- No listing provided (925 Main Street Rear)
2010	N- No listing provided (817 Main Street) No listing (905 Main Street) S- Residential listing (803 Main Street) E- No listing provided (806 Main Street), Five Star Liquor (810 Main Street), Residential listing, Citriocos Mediterranean Italian, Pizza on Main (812 Main Street); Rite Aid Corporation (900 Main Street) W- No listing provided (925 Main Street Rear)
2014	N- No listing provided (817 Main Street) No listing (905 Main Street) S- Unknown occupant (803 Main Street) E- No listing provided (806 Main Street), Five Star Liquor (810 Main Street), Citriocos Mediterranean Italian, Pizza on Main (812 Main Street); Rite Aid Corporation, You're Flooring Center (900 Main Street) W- No listing provided (925 Main Street Rear)

According to the city directory review, the adjacent properties have been occupied by various commercial and retail type activities. The city directories review did not identify any potential environmental concerns at the subject property.

Copies of reviewed city directories are included in Appendix B of this report.

3.4 Historical Topographic Maps

Partner reviewed historical topographic maps obtained from EDR on August 25, 2017. The following observations were noted to be depicted on the subject property and adjacent properties during the topographic map review:

Date:	***1888, 1893, 1901, 1902***
Subject Property:	Appears to consist of undeveloped land located along existing railroad tracks to the west and an unnamed roadway to the east (Main Street)
North:	Appears to consist of undeveloped land
South:	Appears to consist of undeveloped land
East:	Appears to be developed with a roadway followed by undeveloped land
West:	Appears to consist of undeveloped land followed by railroad tracks

Date:	***1943***
Subject Property:	Appears to be developed with a small structure
North:	Appears to be developed with several small structures
South:	Appears to be developed with several small structures
East:	Appears to be developed with a roadway followed by vacant parcels
West:	No significant changes visible

Dates:	***1954, 1970, 1981, 1989, 1995***
Subject Property:	Depicted as shaded, indicating dense urban development; no individual structures are depicted
North:	Depicted as shaded, indicating dense urban development; no individual structures are depicted
South:	Depicted as shaded, indicating dense urban development; no individual structures are depicted
East:	Depicted as shaded, indicating dense urban development; no individual structures are depicted
West:	Depicted as shaded, indicating dense urban development; no individual structures are depicted

Copies of reviewed topographic maps are included in Appendix B of this report.

4.0 REGULATORY RECORDS REVIEW

4.1 Regulatory Agencies

4.1.1 State Department

Regulatory Agency Data	
Name of Agency:	New Jersey Department of Environmental Quality (NJDEP)
Point of Contact:	Online NJDEP Dataminer
Agency Address:	State Street, Trenton, New Jersey
Agency Phone Number:	(609) 341-3121
Date of Contact:	September 2018
Method of Communication:	Online
Summary of Communication:	The subject property is listed on various regulatory databases listings as discussed in Section 4.2 of this report. Partner has forwarded a formal request to the NJDEP requesting additional information related to the regulatory listings at the subject property. No information was provided by the NJDEP at the time of the completion of this report. Any information obtained from the NJDEP will be forwarded to the client.

4.1.2 Health Department

Regulatory Agency Data	
Name of Agency:	Monmouth County Health Department (MCHD)
Point of Contact:	Ms. Brittany Long, Account Clerk
Agency Address:	3435 US Highway 9, Freehold, NJ 07728
Agency Phone Number:	(732) 431-7456
Date of Contact:	October 2018
Method of Communication:	Email
Summary of Communication:	As of the date of this report, Partner has not received a response from the Department of Health for inclusion in this report

4.1.3 Fire Department

Regulatory Agency Data	
Name of Agency:	Bradley Beach Fire Department (BBFD)
Point of Contact:	Kelly Barrett, Clerk/Administrator
Agency Address:	701 Main Street, Bradley Beach New Jersey
Agency Phone Number:	(732) 776-2983
Date of Contact:	October 2018
Method of Communication:	Email
Summary of Communication:	As of the date of this report, Partner has not received a response from the BBFD for inclusion in this report.

4.1.4 Building Department

Regulatory Agency Data	
Name of Agency:	Bradley Beach Building Department (BBBD)
Point of Contact:	Kelly Barrett, Clerk/Administrator
Agency Address:	701 Main Street, Bradley Beach New Jersey
Agency Phone Number:	(732) 776-2983
Date of Contact:	October 2018
Method of Communication:	Email
Summary of Communication:	As of the date of this report, Partner has not received a response from the BBBD for inclusion in this report.

4.1.5 Planning Department

Regulatory Agency Data	
Name of Agency:	Bradley Beach Planning Department (BBPD)
Point of Contact:	Kelly Barrett, Clerk/Administrator
Agency Address:	701 Main Street, Bradley Beach New Jersey
Agency Phone Number:	(732) 776-2983
Date of Contact:	October 2018
Method of Communication:	Email
Summary of Communication:	As of the date of this report, Partner has not received a response from the BBPD for inclusion in this report.

4.1.6 Assessor's Office

Regulatory Agency Data	
Name of Agency:	Monmouth County Assessor's Office
Point of Contact:	Tax Assessor
Agency Address:	1 East Main Street, Freehold NJ 07728
Agency Phone Number:	732 431-7404
Date of Contact:	October 2018
Method of Communication:	Online
Summary of Communication:	According to records reviewed, the subject property is identified by Assessor Parcel Number "*Block 32 and Lot 17*", and ownership is currently vested in Rugge, William and Theresa A.

A copy of pertinent documents is included in Appendix B of this report.

4.2 Mapped Database Records Search

Information from standard federal, state, county, and city environmental record sources was provided by EDR. Data from governmental agency lists are updated and integrated into one database, which is updated as these data are released. The information contained in this report was compiled from publicly available sources and the locations of the sites are plotted utilizing a geographic information system, which geocodes the site addresses. The accuracy of the geocoded locations is approximately +/-300 feet.

Using the ASTM definition of migration, Partner considers the migration of hazardous substances or petroleum products in any form onto the subject property during the evaluation of each site listed on the radius report, which includes solid, liquid, and vapor.

4.2.1 Regulatory Database Summary

Radius Report Data				
Database	**Search Radius (mile)**	**Subject Property**	**Adjacent Properties**	**Sites of Concern**
Federal NPL or Delisted NPL Site	1.00	N	N	N
Federal CERCLIS Site	0.50	N	N	N
Federal CERCLIS-NFRAP Site	0.50	N	N	N
Federal RCRA CORRACTS Facility	1.00	N	N	N
Federal RCRA TSDF Facility	0.50	N	N	N
Federal RCRA Generators Site (LQG, SQG, CESQG)	0.25	N	N	N
Federal IC/EC Registries	0.50	N	N	N
Federal ERNS Site	Subject Property	N	N	N
State/Tribal Equivalent NPL	1.00	N	N	N
State/Tribal Equivalent CERCLIS	1.00	N	N	N
State/Tribal Landfill/Solid Waste Disposal Site	0.50	N	N	N
State/Tribal Leaking Storage Tank Site	0.50	N	**Y**	N
State/Tribal Registered Storage Tank Sites (UST/AST)	0.25	**Y**	**Y**	N
State/Tribal Voluntary Cleanup Sites (VCP)	0.50	N	N	N
State/Tribal Spills	0.50	N	N	N
Federal Brownfield Sites	0.50	N	N	N
State Brownfield Sites	0.50	N	N	N
EDR MGP	Varies	N	N	N
EDR US Hist Auto Station	Varies	**Y**	N	N
EDR US Hist Cleaners	Varies	N	N	N

4.2.2 Subject Property Listings

The subject property was identified as a Facility Index Systems. New Jersey Environmental Management Systems (NJEMS), Underground Storage Tank (UST), Leaking Underground Storage Tank (LUST) and EDR Historic Auto Station site in the regulatory database report, as discussed below:

- The subject property, identified as Autotek Inc., is listed as a FINDS and NJEMS facility. The online NJDEP Dataminer website was reviewed to obtain additional information related to the subject property listing as a FINDS and NJEMS facility. According to the online information, these listings are associated with the UST and Historic LUST listings as further discussed below.
- The subject property, identified as Autotek Inc., is listed as an UST and Historic LUST facility. Review of the online NJDEP Dataminer website indicated that the NJDEP Site Remediation Program (SRP) PI Number was related to a Historic LUST incident reported in September 1998. According to the regulatory database and the online NJDEP Dataminer website, the Historic LUST incident was related to soil contamination identified at the subject property during the removal of the 450-gallon waste oil UST.

Partner was provided a prior report for review as part of this study that is identified as "Site Investigation Addendum Report for Closure of Heating Oil and Waste Oil USTs, UST Number 0322571" prepared by Seashore Associates Inc., and dated May 1999. According to the Site Investigation addendum report, post excavation soil sampling from the excavation of the two (2) USTs conducted in May 1998 and re-sampled in October 1998; reportedly did not identify any impacted soils at the subject property. The soil samples were reportedly analyzed for total petroleum hydrocarbons (TPH), Volatile Organic Compounds + 10; Base Neutrals +15, Polychlorinated Biphenyls (PCBs) and Lead. The NJDEP reportedly closed the case and issued a No Further Action (NFA) -Unrestricted Use designation for the Historic LUST incident at the subject property on September 13, 1999. A copy of the NFA letter was provided to Partner is appended to this report. Based on the resolved regulatory status, the former 450-gallon waste oil UST and the Historic LUST incident are considered *Historic Recognized Environmental Condition (HREC)* at the subject property.

- A second UST listing for the subject property, identified as Autotek Inc., (Bradley Amoco) at 811 Main Street was listed in the regulatory database. The NJDEP PI Number 005656 related to this listing identifies two unleaded and one leaded gasoline USTs of unreported size that were installed in 1977 and removed in 1988 at the subject property. According to documentation provided to Partner, one (1) 8,000-gallon gasoline UST and two (2) 6,000-gallon gasoline USTs were removed from the subject property in 1988. The documentation provided to Partner included a Proposal for the removal of the three USTs by A&J Constructions Co., a letter from the Borough of Bradley Beach Construction Department (indicating the USTs removal activities were witnessed by a Code Enforcement Officer); Laboratory Resources Chain of Custody (indicating that three (3) soils samples were collected at the time of the tank removal); and a Property Sweep conducted by Lawes Environmental Services, LLC (Lawes). The A&J Construction Co., proposal indicated that the three (3) USTs and the pump island with two dispenser pumps and concrete pad surrounding the island were proposed to be removed and the area repaved with asphalt. The Bradley Beach Construction Department letter indicated that the UST removal activities was witnessed by the Code Enforcement Officer and no visible cracks or fluid leaks were observed from the tanks. The Laboratory Resources Chain of Custody indicated that the three (3) soil samples were analyzed for petroleum hydrocarbons (TPH). No elevated levels of TPH were identified in the soil. Additionally, no evidence of underground fuel tanks or piping was identified during the property sweep conducted in 2018. No additional investigation related to the three former USTs appears to have been conducted at the subject property. The above-discussed post excavation site investigation does not appear to adequately address the potential impacts of the former underground petroleum storage tanks. The location of the three soil samples is not known. It is not known if any samples were obtained in the area of the former dispenser island or underground piping. In addition, the laboratory analysis (TPH) does not adequately address the standard requirements for soil samples analysis for potential gasoline and/or diesel contaminants for soils. This lack of documentation confirming the proper closure of the three (3) former USTs represents a potential environmental concern at the subject property and is considered a *recognized environmental condition (REC)*.

- The subject property, identified as Bradley Amoco Servicenter at 811 Main Street, is listed as an EDR Historic Auto Station. Review of the regulatory database indicated that the subject property was occupied by Bradley Amoco Service Center (1969 to 2009) and Autotex (1991-1993) and Autotek Inc. (1994-2014). Additional discussion related to the historic onsite gasoline service station and auto repair activities is provided in various sections of this report.

4.2.3 Adjacent Property Listings

The adjacent property to the west is identified as a UST site in the regulatory database report, as discussed below:

- The property, identified as Bradley Beach Firehouse at 725 Main Street Rear, is located adjacent to the west of the subject property. According to the regulatory database, one (1) 550-gallon gasoline UST and one 1,000-gallon No.6 fuel oil UST were removed from this facility in 2003. No additional information related to the two USTs is provided in the database. Review of the online NJDEP Dataminer website indicated that the two (2) USTs were issued a No Further Action-Unrestricted Use designation on August 23, 2016. No active Spills, LUST or Release incidents were listed at this facility. Based on current regulatory status the adjoining property to the west does not represent an environmental concern at the subject property.

Based on the findings, vapor migration is not expected to represent a significant environmental concern at this time.

4.2.4 Sites of Concern Listings

No sites of concern are identified in the regulatory database report.

4.2.5 Orphan Listings

Thirty-four (34) orphan listings are identified in the regulatory database report. None of the listed facilities appear to have the potential to adversely impact the environmental integrity at the subject property.

A copy of the regulatory database report is included in Appendix C of this report.

5.0 USER PROVIDED INFORMATION AND INTERVIEWS

In order to qualify for one of the *Landowner Liability Protections (LLPs)* offered by the Small Business Liability Relief and Brownfields Revitalization Act of 2001 (the *Brownfields Amendments*), the *User* must conduct the following inquiries required by 40 CFR 312.25, 312.28, 312.29, 312.30, and 312.31. The *User* should provide the following information to the *environmental professional*. Failure to provide this information could result in a determination that *all appropriate inquiries* is not complete. The *User* is asked to provide information or knowledge of the following:

- Review Title and Judicial Records for Environmental Liens and AULs
- Specialized Knowledge or Experience of the User
- Actual Knowledge of the User
- Reason for Significantly Lower Purchase Price
- Commonly Known or *Reasonably Ascertainable* information
- Degree of Obviousness
- Reason for Preparation of this Phase I ESA

Fulfillment of these user responsibilities is key to qualification for the identified defenses to CERCLA liability. Partner requested our Client to provide information to satisfy User Responsibilities as identified in Section 6 of the ASTM guidance.

Pursuant to ASTM E1527-13, Partner requested the following site information from Checkk Properties, LLC (User of this report).

User Responsibilities				
Item	**Provided By User**	**Not Provided By User**	**Discussed Below**	**Does Not Apply**
Environmental Pre-Survey Questionnaire		**X**		
Title Records, Environmental Liens, and AULs		**X**		
Specialized Knowledge			**X**	
Actual Knowledge			**X**	
Valuation Reduction for Environmental Issues			**X**	
Identification of Key Site Manager	**Section 5.1.3**			
Reason for Performing Phase I ESA	**Section 1.1**			
Prior Environmental Reports			**X**	
Other				**X**

5.1 Interviews

5.1.1 Interview with Owner

Mr. William Rugge, subject property owner, was not aware of any pending, threatened, or past litigation relevant to hazardous substances or petroleum products in, on, or from the subject property; any pending, threatened, or past administrative proceedings relevant to hazardous substances or petroleum products in, on, or from the subject property; or any notices from a governmental entity regarding any possible violation of environmental laws or possible liability relating to hazardous substances or petroleum products.

According to Mr. Rugge, he was familiar with the subject property since the mid-1980s. He indicated that the subject property previously operated as an Aamco Service Station until 1986 and as an auto repair shop from the 1980s to 2017. Mr. Rugge stated three former gasoline USTs were removed from the subject property in 1988; one (1) waste oil UST and one (1) heating oil UST were reportedly removed in 1998. According to Mr. Rugge, the subject property was historically equipped with two (2) hydraulic lifts with underground hydraulic equipment that were dismantled in 2017. Mr. Rugge indicated that the floor drains located within the subject property auto repair shop had not been in use or serviced for several years. The drains were reportedly connected to a municipal sewer system. However, he was not able to confirm if the floor drains were connected to an oil-water separator at the subject property.

5.1.2 Interview with Report User

Please refer to Section 5.2 below for information requested from the Report User. The information requested was not received prior to the issuance of this report. Because the Report User (Client) is a lender, it is understood that the Report User would not have knowledge of the property that would significantly impact our ability to satisfy the objectives of this assessment. The lack of this information is not considered to represent a significant data gap.

5.1.3 Interview with Key Site Manager

Information provided by Mr. Rugge, the subject property owner and the, key site manager, is provided above.

5.1.4 Interviews with Past Owners, Operators and Occupants

Interviews with past owners, operators and occupants were not conducted since information regarding the potential for contamination at the subject property was obtained from other sources.

5.1.5 Interview with Others

As the subject property is not an abandoned property as defined in ASTM 1527-13, interview with others were not performed.

5.2 User Provided Information

5.2.1 Title Records, Environmental Liens, and AULs

Partner was not provided with title records or environmental lien and AUL information for review as part of this assessment.

5.2.2 Specialized Knowledge

No specialized knowledge of environmental conditions associated with the subject property was provided by the User at the time of the assessment.

5.2.3 Actual Knowledge of the User

No actual knowledge of any environmental lien or AULs encumbering the subject property or in connection with the subject property was provided by the User at the time of the assessment.

5.2.4 Valuation Reduction for Environmental Issues

No knowledge of valuation reductions associated with the subject property was provided by the User at the time of the assessment.

5.2.5 Commonly Known or Reasonably Ascertainable Information

The User did not provide information that is commonly known or *reasonably ascertainable* within the local community about the subject property at the time of the assessment.

5.2.6 Previous Reports and Other Provided Documentation

The following information was provided to Partner for review during the course of this assessment:

Site Investigation Addendum Report for Closure of Heating Oil and Waste Oil USTs; UST Number #0322571 at Autotek, Inc., 811 Main Street, Bradley Beach, Monmouth County, New Jersey 07720; prepared by Seashore Associates Inc., and dated May 1999.

The Site Investigation Addendum Report was reportedly prepared in response to an October 21, 1998 letter from NJDEP Case Manager Mr. Stuart Friedman. The NJDEP reportedly required completion of a UST/Site Investigation Report Certification Form, additional sampling in the vicinity of the former 550-gallon waste oil UST and properly present the laboratory database and the investigation reports completed at the subject property.

According to the Site Investigation addendum report, post excavation soil sampling from the excavation of the two (2) USTs conducted in May 1988 and re-sampled in October 1998 at the subject property. The sampling events reportedly did not identify any impacted soils at the subject property. The soil samples were reportedly analyzed for total petroleum hydrocarbons (TPH), Volatile Organic Compounds + 10; Base Neutrals +15, Polychlorinated Biphenyls (PCBs) and Lead. The NJDEP reportedly closed the case and issued a No Further Action (NFA) -Unrestricted Use designation for the Historic LUST incident at the subject property on September 13, 1999. A copy of the NFA letter is appended to this report. Based on the resolved regulatory status, the former 450-gallon waste oil UST and the Historic LUST incident do not represent an environmental concern and are considered *Historic Recognized Environmental Condition (HREC)* at the subject property.

In addition, the following documents were provided to Partner:

Proposal for the removal of the three USTs by A&J Constructions Co., dated November 2, 1988;

A letter from the Borough of Bradley Beach Construction Department (indicating the USTs removal activities were witnessed by a Code Enforcement Officer); dated January 10, 1989

Laboratory Resources Chain of Custody (indicating that three (3) soils samples were collected at the time of the tank removal); dated November 7, 1988.

The A&J Construction Co., proposal indicated that the three (3) UST and the pump island with two dispenser pumps and concrete pad surrounding the island were proposed to be removed and the area repaved with asphalt. The Bradley Beach Construction Department letter indicated that the UST removal activities was witnessed by the Code Enforcement Officer and no visible cracks or fluid leaks were observed from the tanks. The Laboratory Resources Chain of Custody indicated that the three (3) soil samples were analyzed for petroleum hydrocarbons (TPH). No elevated levels of TPH were identified in the soil. Additional discussion related to the former USTs is provided in Section 4.2.2.

Property Sweep, 811 Main Street, Bradley Beach, NJ 07720, Lawes Environmental Services, LLC (October 9, 2018)

Lawes Environmental Services, LLC (Lawes) prepared this report on behalf of Check Properties LLC c/o JRN Home Builders. Lawes was retained to locate possible underground fuel storage tanks at the subject property. Lawes examined the interior of the building for the possibility of underground fuel tanks related materials such as copper lines, oil deposits and oil burner materials. The exterior of the building was examined for the presence of fuel tank related piping. Three cut vent pipes were noted near the far-left area of the rear side of the building. No other fill pipe or vent piping was evident. A magnetometer was utilized to locate any underground fuel oils in addition to a probe technique for subsurface detection. No evidence of underground fuel tanks or piping was found.

No inspection was made in areas which could not be probed or required the demolition or partial demolition, or dismantling and/or removal of any object, including but not limited to: excessive vegetation, patios, low lying docks, outdoor structures, pools or pool equipment, a/c units, concrete, additions, any surface reinforced with rebar or other steel, nor were areas inspected which were obstructed or inaccessible for physical access on the date of inspection. The following areas were also not inspected: under the 550- and 290-gallon ASTs in the rear of the building and under the metal dumpster in the rear.

Copies of pertinent pages reviewed are included in Appendix B of this report.

6.0 SITE RECONNAISSANCE

The weather at the time of the site visit was cloudy and clear. Refer to Section 1.5 for limitations encountered during the field reconnaissance and Sections 2.1 and 2.2 for subject property operations. The table below provides the site assessment details:

Site Assessment Data	
Site Assessment Performed By:	Ramesh Challapalli
Site Assessment Conducted On:	September 18, 2018

The table below provides the subject property personnel interviewed during the field reconnaissance:

Site Visit Personnel for 811 Main Street (Subject Property)			
Name	**Title/Role**	**Contact Number**	**Site Walk* Yes/No**
Mr. William Rugge	Key Site Manager/Owner	(732) 774-7979	Yes
Mr. John Naples	Site Contact and Potential Buyer	(732) 284-7555	Yes

** Accompanied Partner during the field reconnaissance activities and provided information pertaining to the current operations and maintenance of the subject property.*

Environmental concerns were identified during the onsite reconnaissance related to former USTs, current ASTs, the floor drains and onsite use of petroleum products, signs of a release and former hydraulic lifts as further discussed in Sections 6.1 and 6.2.

6.1 General Site Characteristics

6.1.1 Solid Waste Disposal

Solid waste generated at the subject property is disposed of in commercial dumpsters located behind (west) the building on the subject property. An independent solid waste disposal contractor, Delisa Waste Services, removes solid waste from the subject property. According to property personnel, only household trash is collected in the on-site solid waste dumpsters. No evidence of illegal dumping of solid waste was observed during the Partner site reconnaissance.

6.1.2 Sewage Discharge and Disposal

Sanitary discharges on the subject property are directed into the municipal sanitary sewer system. The Borough of Bradley Beach services the subject property vicinity. No wastewater treatment facilities or septic systems are observed or reported on the subject property.

6.1.3 Surface Water Drainage

Storm water is removed from the subject property primarily by sheet flow action across the paved surfaces towards storm water drains located throughout the subject property and in the public right of way. Site storm water from roofs, landscaped areas, and paved areas is directed to on-site storm water drains. The subject property is connected to a municipal owned and maintained sewer system.

The subject property does not appear to be a designated wetland area, based on information obtained from the United States Fish & Wildlife Service; however, a comprehensive wetlands survey would be required in order to formally determine actual wetlands on the subject property. No surface impoundments, wetlands, natural catch basins, settling ponds, or lagoons are located on the subject property. No drywells were identified on the subject property.

6.1.4 Source of Heating and Cooling

Heating and cooling systems as well as domestic hot water equipment are fueled by electricity/fuel oil provided by Jersey Central Light and Power/Local fuel oil supplier. The mechanical system is comprised of an oil-fired boiler located on the mezzanine level that provides heat to the building. A window mounted air-conditioner provides cooling to the office area of the building. Hot water is provided by an electric hot water heater.

6.1.5 Wells and Cisterns

No aboveground evidence of wells or cisterns was observed during the site reconnaissance.

6.1.6 Wastewater

Domestic wastewater generated at the subject property is disposed by means of the sanitary sewer system. No industrial process is currently performed at the subject property.

6.1.7 Septic Systems

No septic systems were observed or reported on the subject property.

6.1.8 Additional Site Observations

No additional general site characteristics were observed during the site reconnaissance.

6.2 Potential Environmental Hazards

6.2.1 Hazardous Substances and Petroleum Products Used or Stored at the Site

Partner identified hazardous substances used, stored, and/or generated on the subject property as noted in the following table:

Hazardous Substances and/or Petroleum Products Noted Onsite				
Substance	**Container Size**	**Location**	**Nature of Use**	**Disposal Method**
Waste oil/Used oil	Two (2) 55-gallon drums	Fenced enclosure on the west side of the building	Used oil from previous auto repair activities	Proposed to be removed by a licensed waste oil hauler
Empty drums	Two (2) 55-gallon drums	Fenced enclosure on the west side of the building	Not known	Proposed to be removed by a licensed waste oil hauler

Two (2) 55-gallon drums containing used oil and two (2) empty 55-gallon drums were observed to be stored within a fenced enclosure on the western side of the subject property. The drums are placed in an unpaved area of the subject property. Although, the drums appeared to be poor condition and exhibited significant rust and deterioration, no evidence of leaks, spills or discoloration was observed in the vicinity of the drums at the time of the site visit. According to information provided by the subject property owner, Mr. Bill Rugge, the drums were proposed to be removed from the subject property within the next few weeks. Based on the lack of leaks, spills or discoloration and current condition, the drums are not expected to represent a significant environmental concern.

6.2.2 Aboveground & Underground Hazardous Substance or Petroleum Product Storage Tanks (ASTs/USTs)

The subject property is equipped with one (1) 250-gallon used oil aboveground storage tank (AST) and one (1) 500-gallon heating oil AST. The two (2) ASTs are located on the exterior rear wall of the subject property building. The ASTs appeared to be in good condition and no evidence of leaks, spills or discoloration was observed in the vicinity of the ASTs at the time of the site visit. However, no evidence of a secondary containment was observed for either of ASTs. Based on the lack of evidence of leaks, spills or discoloration and current condition, the ASTs are not expected to represent a significant environmental concern.

Review of the historical information indicated that the subject property was historically occupied by a gasoline service station. Additional discussion related to former underground storage tanks (USTs) is provided in Section 3.0 and 4.2.2.

6.2.3 Evidence of Releases

Staining and discoloration was observed on the concrete floors of the former auto repair shop at the subject property. The staining appears to have been to be contained on the concrete floors of the building and it appears unlikely that the staining on the concrete floors has adversely impacted the subsurface environmental integrity at the subject property. The presence of staining and discoloration on the concrete floors of the auto repair shop is not expected to represent a significant environmental concern at the subject property.

6.2.4 Polychlorinated Biphenyls (PCBs)

Older transformers and other electrical equipment could contain PCBs at a level that subjects them to regulation by the U.S. EPA. PCBs in electrical equipment are controlled by United States Environmental Protection Agency regulations 40 CFR, Part 761. Under the regulations, there are three categories into which electrical equipment can be classified: 1) Less than 50 parts per million (ppm) of PCBs – "*Non-PCB;*" 2) 50 ppm-500 ppm – "*PCB-Contaminated;*" and, 3) Greater than 500 ppm – "*PCB-Containing.*" The manufacture, process, or distribution in commerce or use of any PCB in any manner other than in a totally enclosed manner was prohibited after January 1, 1977.

The on-site reconnaissance addressed indoor and outdoor transformers that may contain PCBs. Several pole-mounted transformers were observed along the surrounding streets in the general vicinity of the subject property. The transformers are not labeled indicating PCB content. No staining or leakage was observed in the vicinity of the transformers. Based on the good condition of the equipment, the transformers are not expected to represent a significant environmental concern.

At the time of the site visit, evidence of two former hydraulic lifts was observed in the four repair bays of the subject property. The two hydraulic lifts appeared to be connected to buried hydraulic tank systems. The hydraulic lifts appeared to be improperly abandoned based on the presence of remnants of the former lift's plates, piston shafts and significant oil staining and discoloration in the vicinity of the former hydraulic lifts. In addition, it is not known, if the remaining bays within the auto repair shop were previously equipped with automobile hydraulic lifts. The presence of improperly abandoned hydraulic lifts represents a potential adverse impact to the environmental integrity at the subject property. This represents a *recognized environmental condition (REC*) at the subject property

No other potential PCB-containing equipment (interior transformers, oil-filled switches, hoists, dock levelers, hydraulic elevators, balers, etc.) was observed on the subject property during Partner's reconnaissance.

6.2.5 Strong, Pungent or Noxious Odors

No strong, pungent or noxious odors were evident during the site reconnaissance.

6.2.6 Pools of Liquid

No pools of liquid were observed on the subject property during the site reconnaissance.

6.2.7 Drains, Sumps and Clarifiers

Several floor and trench drains were observed within the automobile repair shop area of the subject property. According to information provided by the subject property owner, Mr. Bill Rugge, the floor drains within the automobile shop had not been used for several years. He added that he was not aware of any oil-water separators at the subject property. The discharge point of the floor drains was reported to be municipal sewer system; however Partner was not able to confirm the exact location of discharge of the floor drains within the auto repair shop. In addition, the current integrity of the floor drain systems is not known. The historic automobile repair activities would have required the usage, storage and disposal of various automobile related petroleum products and chemicals at the subject property The lack of information related to the discharge points of the floor drains, the presence of oil-water separator and the current integrity of the floor drains' piping system, represents a potential environmental concern at the subject property and is considered an REC at the subject property.

6.2.8 Pits, Ponds and Lagoons

No pits, ponds or lagoons were observed on the subject property.

6.2.9 Stressed Vegetation

No stressed vegetation was observed on the subject property.

6.2.10 Additional Potential Environmental Hazards

No additional environmental hazards, including landfill activities or radiological hazards, were observed.

6.3 Non-ASTM Services

6.3.1 Asbestos-Containing Materials (ACMs)

Asbestos is the name given to a number of naturally occurring, fibrous silicate minerals mined for their useful properties such as thermal insulation, chemical and thermal stability, and high tensile strength. The Occupational Safety and Health Administration (OSHA) regulation 29 CFR 1926.1101 requires certain construction materials to be *presumed* to contain asbestos, for purposes of this regulation. All thermal system insulation (TSI), surfacing material, and asphalt/vinyl flooring that are present in a building constructed prior to 1981 and have not been appropriately tested are "presumed asbestos-containing material" (PACM).

The subject property building was constructed *circa* 1944. Partner has conducted a limited, visual evaluation of accessible areas for the presence of suspect ACMs at the subject property. The objective of this visual survey was to note the presence and condition of suspect ACM observed. Please refer to the table below for identified suspect ACMs:

Suspect ACMs			
Suspect ACM	**Location**	**Friable Yes/No**	**Physical Condition**
Drywall Systems	Throughout Building Interior	No	Good
Floor Tiles	Office area	No	Good
Floor Tile Mastic	Office area	No	Good
Ceiling tiles	Office area	Yes	Good

The limited visual survey consisted of noting observable materials (materials that were readily accessible and visible during the course of the site reconnaissance) that are commonly known to potentially contain asbestos. This activity was not designed to discover all sources of suspect ACM, PACM, or asbestos at the site; or to comply with any regulations and/or laws relative to planned disturbance of building materials such as renovation or demolition, or any other regulatory purpose. Rather, it is intended to give the User an indication if significant (significant due to quantity, accessibility, or condition) potential sources of ACM or PACM are present at the subject property. Additional sampling, assessment, and evaluation will be warranted for any other use.

Partner was not provided building plans or specifications for review, which may have been useful in determining areas likely to have used ACM.

According to the US EPA, ACM and PACM that is intact and in good condition can, in general, be managed safely in-place under an Operations and Maintenance (O&M) Program until removal is dictated by renovation, demolition, or deteriorating material condition. Prior to any disturbance of the construction materials within this facility, a comprehensive ACM survey is recommended.

6.3.2 Lead-Based Paint (LBP)

Due to the commercial nature of use of the subject property, LBP was not considered within the scope of this assessment.

6.3.3 Radon

Radon is a colorless, odorless, naturally occurring, radioactive, inert, gaseous element formed by radioactive decay of radium (Ra) atoms. The US EPA has prepared a map to assist National, State, and local organizations to target their resources and to implement radon-resistant building codes. The map divides the country into three Radon Zones, according to the table below:

EPA Radon Zones		
EPA Zones	**Average Predicted Radon Levels**	**Potential**
Zone 1	Exceed 4.0 pCi/L	Highest
Zone 2	Between 2.0 and 4.0 pCi/L	Moderate
Zone 3	Less than 2.0 pCi/L	Low

It is important to note that the EPA has found homes with elevated levels of radon in all three zones, and the US EPA recommends site-specific testing in order to determine radon levels at a specific location. However, the map does give a valuable indication of the propensity of radon gas accumulation in structures.

Radon sampling was not conducted as part of this assessment. Review of the US EPA Map of Radon Zones places the subject property in Zone 1. Based upon the commercial nature of the subject property, radon is not considered to be a significant environmental concern.

6.3.4 Lead in Drinking Water

According to available information, a public water system operated by the NJ American Water Company-Monmouth System serves the subject property vicinity. According to information obtained from the NJDEP Source Water Assessment website, shallow groundwater beneath the subject property is not utilized for domestic purposes. The sources of public water for the Borough of Bradley Beach are twelve wells, five surface water intakes and three purchased groundwater sources. According to the online 2017 Annual Water Quality Report, water supplied to the subject property is in compliance with all State and Federal regulations pertaining to drinking water standards, including lead and copper. Water sampling was not conducted to verify water quality.

6.3.5 Mold

Molds are microscopic organisms found virtually everywhere, indoors and outdoors. Mold will grow and multiply under the right conditions, needing only sufficient moisture (e.g.in the form of very high humidity, condensation, or water from a leaking pipe, etc.) and organic material (e.g., ceiling tile, drywall, paper, or natural fiber carpet padding).

Partner observed accessible, interior areas for the subject property building for significant evidence of mold growth with the exceptions detailed in Section 1.5 of this report; however, this ESA should not be used as a mold survey or inspection. Additionally, this limited assessment was not designed to assess all areas of potential mold growth that may be affected by mold growth on the subject property. Rather, it is intended to give the client an indication as to whether or not conspicuous (based on observed areas) mold growth is present at the subject property. This evaluation did not include a review of pipe chases, mechanical systems, or areas behind enclosed walls and ceilings.

No obvious indications of water damage or mold growth were observed during Partner's visual assessment.

6.4 Adjacent Property Reconnaissance

The adjacent property reconnaissance consisted of observing the adjacent properties from the subject property premises. No items of environmental concern were identified on the adjacent properties during the site assessment, including hazardous substances, petroleum products, ASTs, USTs, evidence of releases, PCBs, strong or noxious odors, pools of liquids, sumps or clarifiers, pits or lagoons, stressed vegetation, or any other potential environmental hazards.

7.0 FINDINGS AND CONCLUSIONS

Findings

A *recognized environmental condition (REC)* refers to the presence or likely presence of any hazardous substances or petroleum products in, on, or at a property: due to release to the environment; under conditions indicative of a release to the environment; or under conditions that pose a material threat of a future release to the environment. The following was identified during the course of this assessment:

- The subject property, identified as Autotek Inc. (Bradley Amoco) at 811 Main Street, was listed as a UST facility in the regulatory database. The database report and the NJDEP PI Number 005656 related to this listing identifies two unleaded and one leaded gasoline USTs of unreported size that were installed in 1977 and removed in 1988 at the subject property. According to documentation provided to Partner, one 8,000-gallon gasoline UST and two 6,000-gallon gasoline USTs were removed from the subject property in 1988. The documentation provided to Partner included a Proposal for the removal of the three USTs by A&J Constructions Co.; a letter from the Borough of Bradley Beach Construction Department (indicating the USTs removal activities were witnessed by a Code Enforcement Officer); Laboratory Resources Chain of Custody (indicating that three (3) soils samples were collected at the time of the tank removal); and a Property Sweep conducted by Lawes Environmental Services, LLC (Lawes). The A&J Construction Co. proposal indicated that the three USTs and the pump island with two dispenser pumps and concrete pad surrounding the island were proposed to be removed and the area repaved with asphalt. The Bradley Beach Construction Department letter indicated that the UST removal activities was witnessed by the Code Enforcement Officer and no visible cracks or fluid leaks were observed from the tanks. The Laboratory Resources Chain of Custody indicated that the three (3) soil samples were analyzed for petroleum hydrocarbons (TPH). No elevated levels of TPH were identified in the soil. Additionally, no evidence of underground fuel tanks or piping was identified during the property sweep conducted in 2018. No additional subsurface investigation related to the three former USTs appears to have been conducted at the subject property. The above-discussed post excavation site investigation does not appear to adequately address the potential impacts of the former underground petroleum storage tanks. The location of the three soil samples is not known. It is not known if any samples were obtained in the area of the former dispenser island or underground piping. In addition, the laboratory analysis (TPH) does not adequately address the standard requirements for soil samples analysis for potential gasoline and/or diesel contaminants for soils. This lack of documentation confirming the proper closure of the three former USTs represents a potential environmental concern at the subject property and is considered an REC.

- The subject property historically operated as an auto repair shop with multiple bays. At the time of the site visit, evidence of two former hydraulic lifts was observed in the four repair bays of the subject property. The two hydraulic lifts appeared to be connected to buried hydraulic tank systems that appeared to be improperly abandoned based on the presence of remnants of the former lift's plates, piston shafts and significant oil staining and discoloration in the vicinity of the two former hydraulic lifts. In addition, it is not known, if the remaining two bays within the auto repair shop were previously equipped with automobile hydraulic lifts. The presence of improperly abandoned hydraulic lifts represents a potential adverse impact to the environmental integrity at the subject property. This represents an REC at the subject property.
- Several floor and trench drains were observed within the automobile repair shop area of the subject property. According to information provided by the subject property owner, Mr. Bill Rugge, the floor drains within the automobile shop had not been used for several years. He added that he was not aware of any oil-water separators at the subject property. The discharge point of the floor drains was reported to be the municipal sewer system; however, Partner was not able to confirm the exact location of discharge of the floor drains within the auto repair shop. In addition, the current integrity of the floor drain systems is not known. The historic automobile repair activities would have required the usage, storage and disposal of various automobile related petroleum products and chemicals at the subject property The lack of information related to the discharge points of the floor drains, the presence of oil-water separator and the current integrity of the floor drains' piping system, represents an REC.

A *controlled recognized environmental condition (CREC)* refers to a REC resulting from a past release of hazardous substances or petroleum products that has been addressed to the satisfaction of the applicable regulatory authority, with hazardous substances or petroleum products allowed to remain in place subject to the implementation of required controls. The following was identified during the course of this assessment:

- Partner did not identify any CRECs during the course of this assessment.

A *historical recognized environmental condition (HREC)* refers to a past release of any hazardous substances or petroleum products that has occurred in connection with the property and has been addressed to the satisfaction of the applicable regulatory authority or meeting unrestricted use criteria established by a regulatory authority, without subjecting the property to any required controls. The following was identified during the course of this assessment:

- In addition, to the above UST listings, the subject property was also listed as previously being equipped with one 450-gallon waste oil UST that was reportedly installed in 1944. The UST and Historic LUST registration is identified by the New Jersey Department of Environmental Protection (NJDEP) Program Interest (PI) Number 032257. Review of the online NJDEP Dataminer website indicated that the NJDEP Site Remediation Program (SRP) PI Number was related to a Historic LUST incident reported in September 1998. According to the regulatory database and the online NJDEP Dataminer website, the Historic LUST incident was related to soil contamination identified at the subject property during the removal of the 450-gallon waste oil UST.

Partner was provided a prior report for review as part of this study that is identified as "Site Investigation Addendum Report for Closure of Heating Oil and Waste Oil USTs, UST Number 0322571" prepared by Seashore Associates Inc., and dated May 1999. According to the Site Investigation addendum report, post excavation soil sampling from the excavation of the two USTs conducted in May 1998 and re-sampled in October 1998; reportedly did not identify any impacted soils at the subject property. The soil samples were reportedly analyzed for total petroleum hydrocarbons (TPH), Volatile Organic Compounds + 10; Base Neutrals +15, Polychlorinated Biphenyls (PCBs) and Lead. The NJDEP reportedly closed the case and issued a No Further Action (NFA) -Unrestricted Use designation for the Historic LUST incident at the subject property on September 13, 1999. A copy of the NFA letter was provided to Partner is appended to this report. Based on the resolved regulatory status, the former 450-gallon waste oil UST and the Historic LUST incident do not represent an environmental concern and are considered an HREC.

An *environmental issue* refers to environmental concerns identified by Partner, which do not qualify as RECs; however, warrant further discussion. The following was identified during the course of this assessment:

- The subject property is equipped with one 250-gallon used oil aboveground storage tank (AST) and one 500-gallon heating oil AST. The two (2) ASTs are located on the exterior rear wall of the subject property building. The two ASTs appeared to be in good condition and no evidence of leaks, spills or discoloration was observed in the vicinity of the two ASTs at the time of the site visit. No evidence of a secondary containment was observed for either of the ASTs. Based on the lack of evidence of leaks, spills or discoloration and current condition, the ASTs are not expected to represent a significant environmental concern.
- Two 55-gallon drums containing used oil and two empty 55-gallon drums were observed to be stored in a fenced enclosure on the west side of the subject property. The drums are placed in an unpaved area of the subject property. Although, the drums appeared to be poor condition and exhibited significant rust and deterioration, no evidence of leaks, spills or discoloration was observed in the vicinity of the 55-gallon drums at the time of the site visit. According to information provided by the subject property owner, Mr. Bill Rugge, the drums were proposed to be removed from the subject property within the next few weeks. Based on the lack of leaks, spills or discoloration and current condition, the 55-gallon drums are not expected to represent a significant environmental concern
- Due to the age of the subject property building, there is a potential that asbestos-containing material (ACM) is present. Overall, all suspect ACMs and painted surfaces were observed in good condition and do not pose a health and safety concern to the occupants of the subject property at this time. Should these materials be replaced, the identified suspect ACMs would need to be sampled to confirm the presence or absence of asbestos prior to any renovation or demolition activities to prevent potential exposure to workers and/or building occupants.

Conclusions, Opinions and Recommendations

Partner has performed a Phase I Environmental Site Assessment in conformance with the scope and limitations of ASTM Practice E1527-13 of 811 Main Street in the Borough of Bradley Beach, Monmouth County, New Jersey (the "subject property"). Any exceptions to, or deletions from, this practice are described in Section 1.5 of this report.

This assessment has revealed evidence of RECs and environmental issues in connection with the subject property. Based on the conclusions of this assessment, Partner recommends the following:

- A limited subsurface investigation should be conducted in order to determine the presence or absence of soil and/or groundwater contamination in the location of three former USTs that were removed from the subject property in 1988.
- The two hydraulic lifts located at the subject property should be properly removed from the subject property. The removal activities should include post excavation soil sampling to confirm that the historic hydraulic lifts have not adversely impacted the environmental integrity at the subject property. In addition, a ground penetrating radar (GPR) survey should be conducted in the auto repair bay areas to confirm that no buried hydraulic equipment exists in the two remaining auto repair bays at the subject property.
- The integrity of the floor drains and associated underground piping system should be determined to confirm that these drains have not adversely impacted the environmental integrity at the subject property.
- An Operations and Maintenance (O&M) Program should be implemented in order to safely manage the suspect ACMs located at the subject property.

8.0 SIGNATURES OF ENVIRONMENTAL PROFESSIONALS

Partner has performed a Phase I Environmental Site Assessment of the property located at 811 Main Street in the Borough of Bradley Beach, Monmouth County, New Jersey in conformance with the scope and limitations of the protocol and the limitations stated earlier in this report. Exceptions to or deletions from this protocol are discussed earlier in this report.

By signing below, Partner declares that, to the best of our professional knowledge and belief, we meet the definition of *Environmental Professional* as defined in §312.10 of 40 CFR §312. Partner has the specific qualifications based on education, training, and experience to assess a *property* of the nature, history, and setting of the subject *property*. Partner has developed and performed the all appropriate inquiries in conformance with the standards and practices set forth in 40 CFR Part 312.

Prepared By:

Ramesh Challapalli
Environmental Professional

Reviewed By:

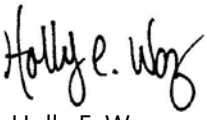

Holly E. Waz
Senior Author

9.0 REFERENCES

Reference Documents

American Society for Testing and Materials, Standard Practice for Environmental Site Assessments: Phase I Environmental Site Assessment Process, ASTM Designation: E1527-13.

Environmental Data Resources (EDR), Radius Report, September 2018

Federal Emergency Management Agency, Federal Insurance Administration, National Flood Insurance Program, Flood Insurance Map, accessed via the internet, September 2018

United States Department of Agriculture, Natural Resources Conservation Service, Web Soil Survey, accessed via the internet, September 2018

United States Environmental Protection Agency, EPA Map of Radon Zones (Document EPA-402-R-93-071), accessed via the internet, September 2018

United States Geological Survey, accessed via the Internet, September 2018

United States Geological Survey Topographic Map, 7.5-minute series, accessed September 2018

FIGURES

1 SITE LOCATION MAP

2 SITE PLAN

3 TOPOGRAPHIC MAP

PARTNER

N

Drawing Not To Scale

KEY:
Subject Property

FIGURE 1: SITE LOCATION MAP

Project No. 18-226412.1

PARTNER

N

GROUNDWATER FLOW

KEY:
Subject Property

FIGURE 2: SITE PLAN
Project No. 18-226412.1

PARTNER

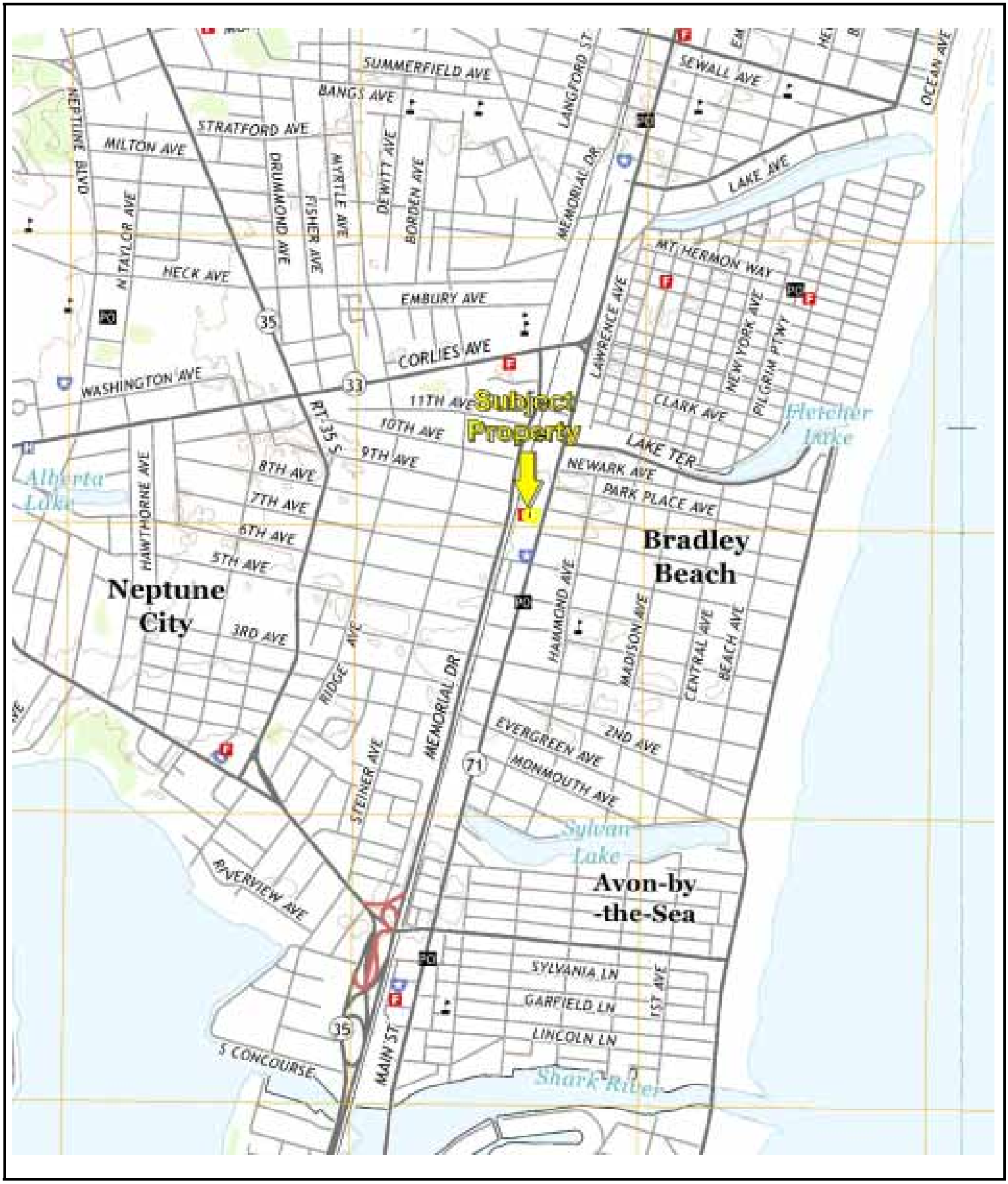

N

USGS 7.5 Minute *Asbury Park, New Jersey* Quadrangle
Created: 2014

KEY:
Subject Property

FIGURE 3: TOPOGRAPHIC MAP
Project No. 18-226412.1

PARTNER

APPENDIX A: SITE PHOTOGRAPHS

1. The subject property viewed from the east side of Main Street.

2. View of the subject property viewed from the northeast.

3. The subject property viewed along Main Street; from the north

4. The subject property viewed from the northwest.

5. Another view of the subject property from the northwest; note the wooded storage shed

6. Interior view of the auto repair shop.

7. The office area

8. The empty storage space behind the office

9. View of the auto repair shop; note the location of the two former hydraulic lifts

10. View of a former hydraulic lift piston shaft

11. Significant staining on the concrete floor of the auto repair shop

12. Staining on the concrete floor of the auto repair shop

13. Floor staining and floor drains observed within the auto repair shop

14. Oil fired boiler system in the mezzanine level

15. The interior view of the empty wooded shed located on the southwestern corner

16. The 500-gallon No.2 heating oil AST on the west side of the building

17. The 275-gallon used oil AST observed on the west side of the subject property building

18. The four (4) 55-gallon drums observed on the northeastern portion of the subject property

19. Additional view of the 55-gallon drums

20. Pole mounted transformers located at the adjoining southwest side of the subject property.

21. JCP&L substation to the northwest

22. Bradley Beach Firehouse to the adjoining west side and JCP&L substation to the northwest

23. Adjoining properties to the south

24. Adjoining properties to the east side of Main Street.

APPENDIX B: HISTORICAL/REGULATORY DOCUMENTATION

Aerial Photograph Year: 1931

500 1000 2000

N

Key: Subject Property

APPENDIX B: AERIAL PHOTOGRAPHS

Project No. 18-226412.1

PARTNER

Aerial Photograph Year: 1940

500 1000 2000

N

Key: Subject Property

Aerial Photograph Year: 1951

500 1000 2000

N

Key: Subject Property

APPENDIX B: AERIAL PHOTOGRAPHS

Project No. 18-226412.1

Aerial Photograph Year: 1953

500 1000 2000

N

Key: Subject Property

Aerial Photograph Year: 1961

500 1000 2000

N

Key: Subject Property

Aerial Photograph Year: 1963

500 1000 2000

N

Key: Subject Property

APPENDIX B: AERIAL PHOTOGRAPHS

Project No. 18-226412.1

Aerial Photograph Year: 1970

500 1000 2000

N

Key: Subject Property

APPENDIX B: AERIAL PHOTOGRAPHS

Project No. 18-226412.1

Aerial Photograph Year: 1974



500 1000 2000

N

Key: Subject Property

Aerial Photograph Year: 1985

500 1000 2000

N

Key: Subject Property

Aerial Photograph Year: 1995



500 1000 2000

N

Key: Subject Property

APPENDIX B: AERIAL PHOTOGRAPHS

Project No. 18-226412.1

Aerial Photograph Year: 2006

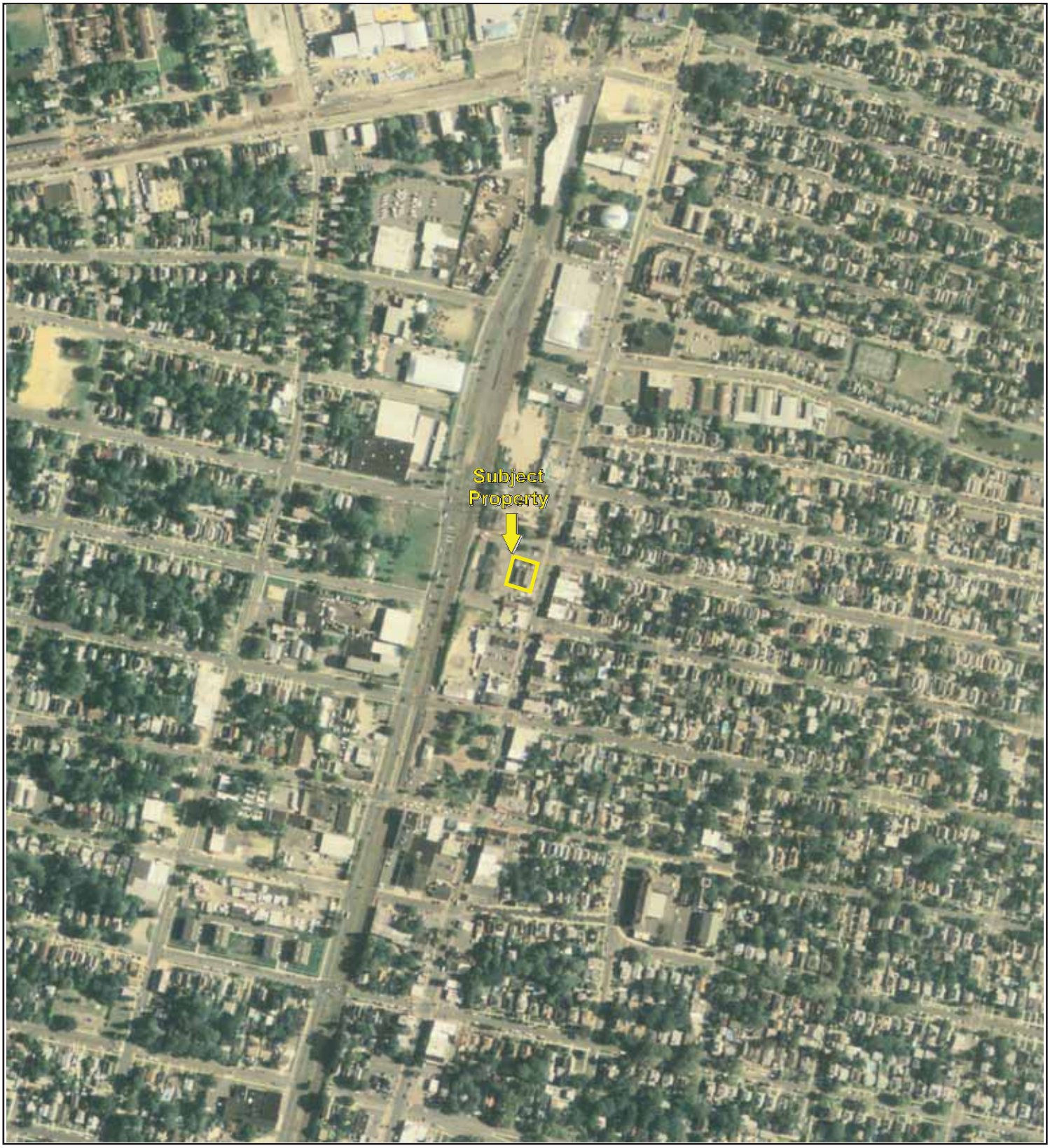

500 1000 2000

N

Key: Subject Property

Aerial Photograph Year: 2010

500 1000 2000

N

Key: Subject Property

APPENDIX B: AERIAL PHOTOGRAPHS

Project No. 18-226412.1

Aerial Photograph Year: 2013

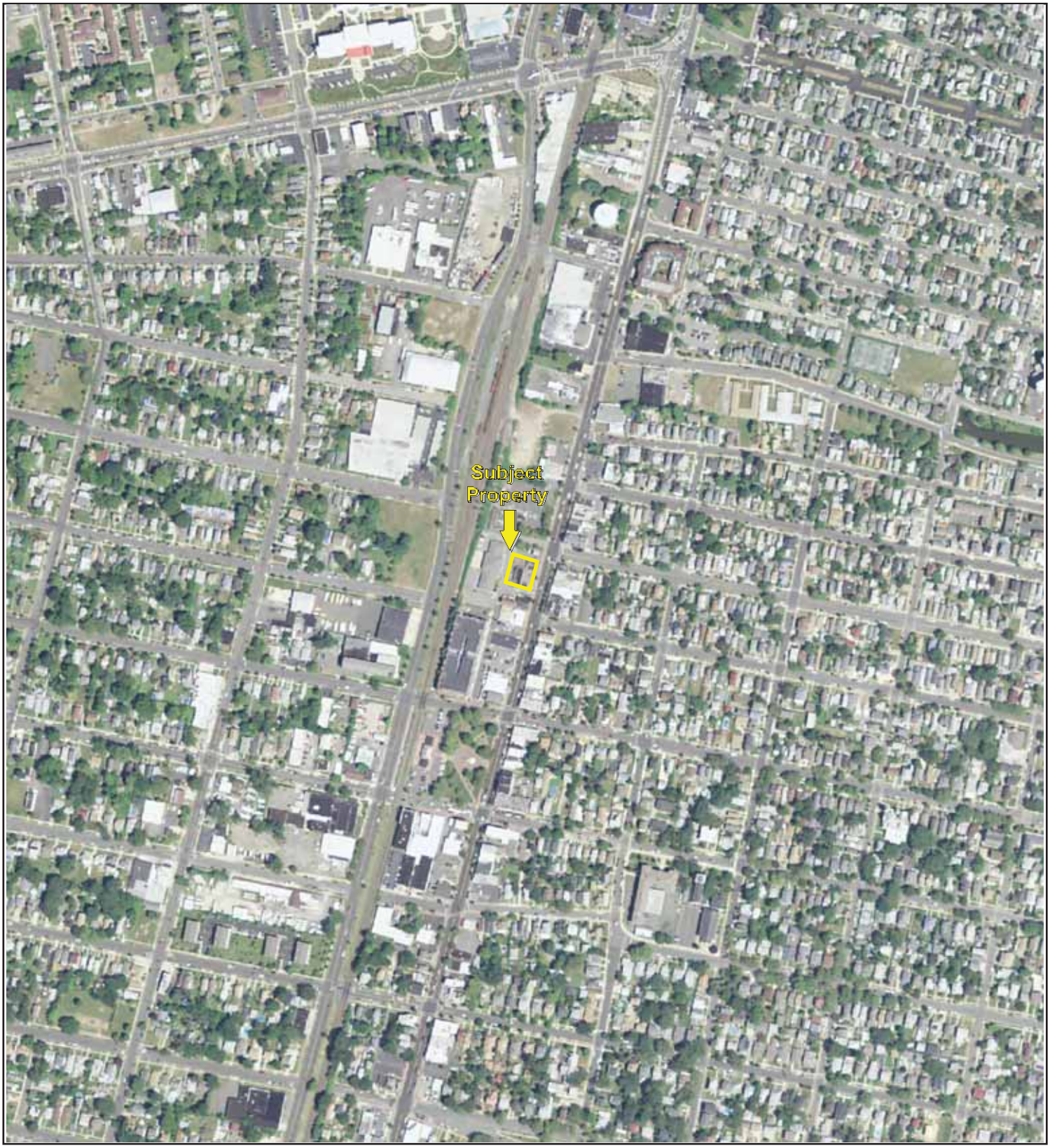

500 1000 2000

N

Key: Subject Property

APPENDIX B: AERIAL PHOTOGRAPHS

Project No. 18-226412.1

Aerial Photograph Year: 2017

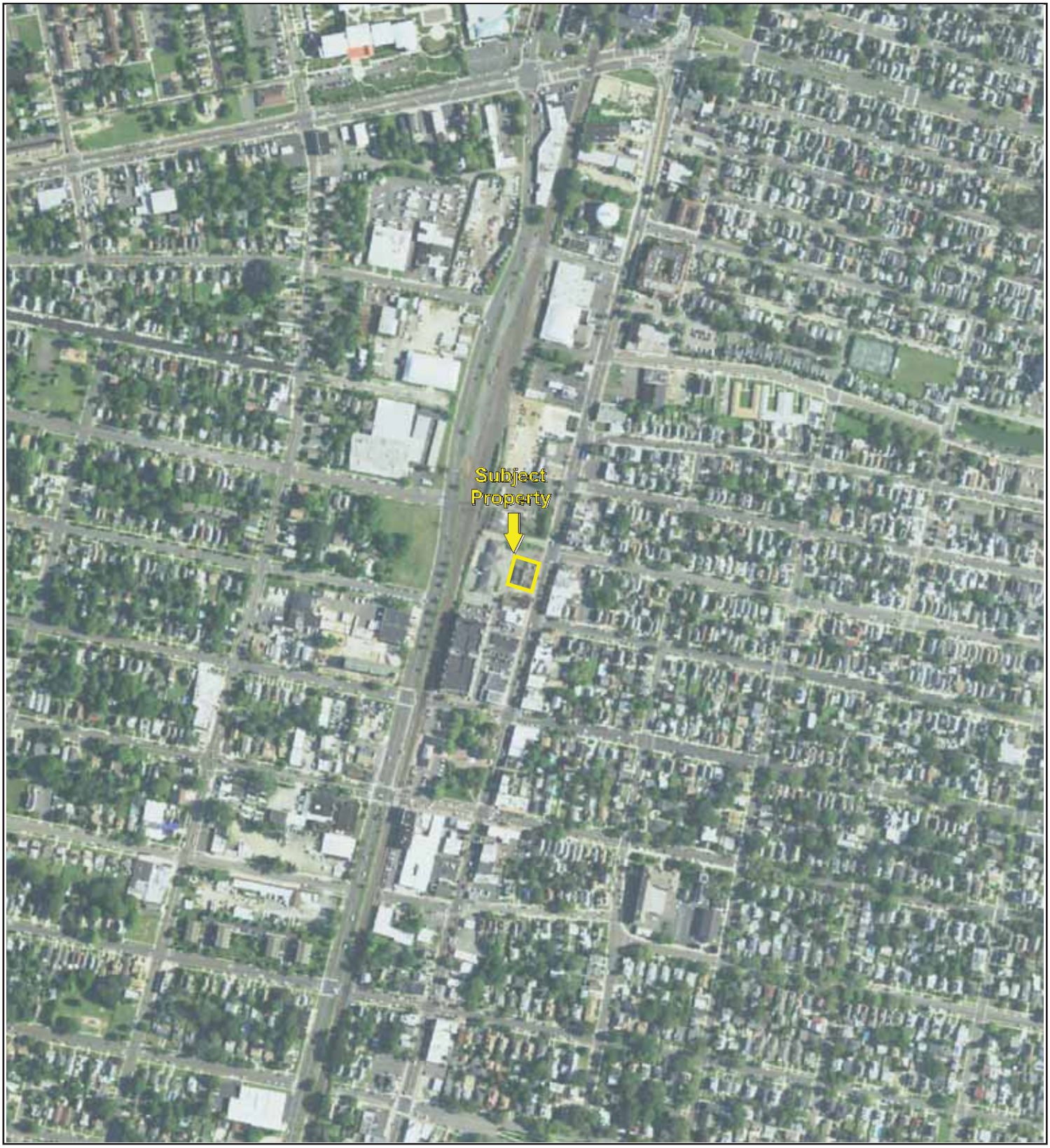

500 1000 2000

N

Key: Subject Property

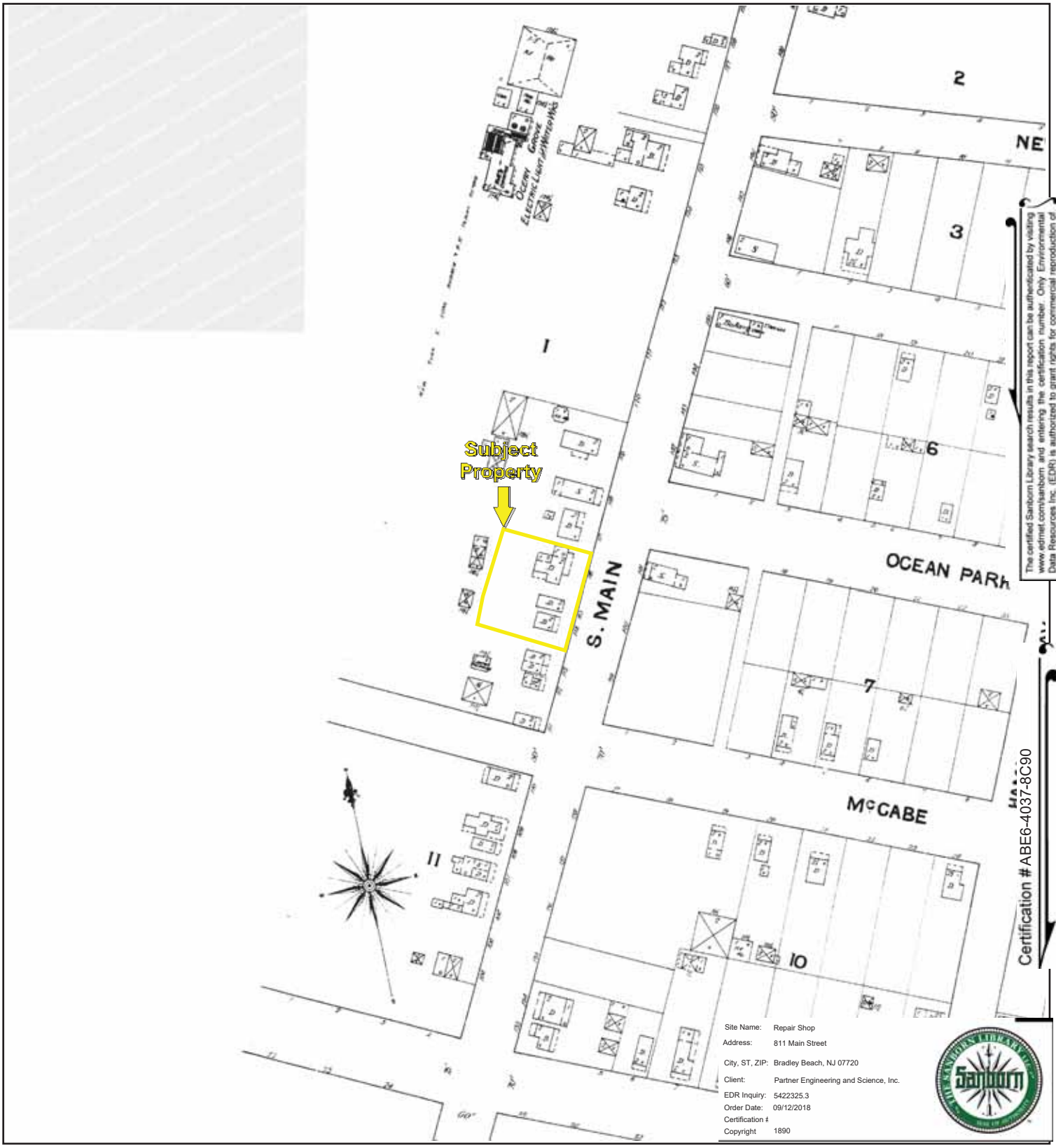

Volume 2, Sheet 22
Volume 2, Sheet 24

0 Feet 150 300 600

N

Key: Subject Property

APPENDIX B: Certified Sanborn Maps
Project No. 18-226412.1

PARTNER

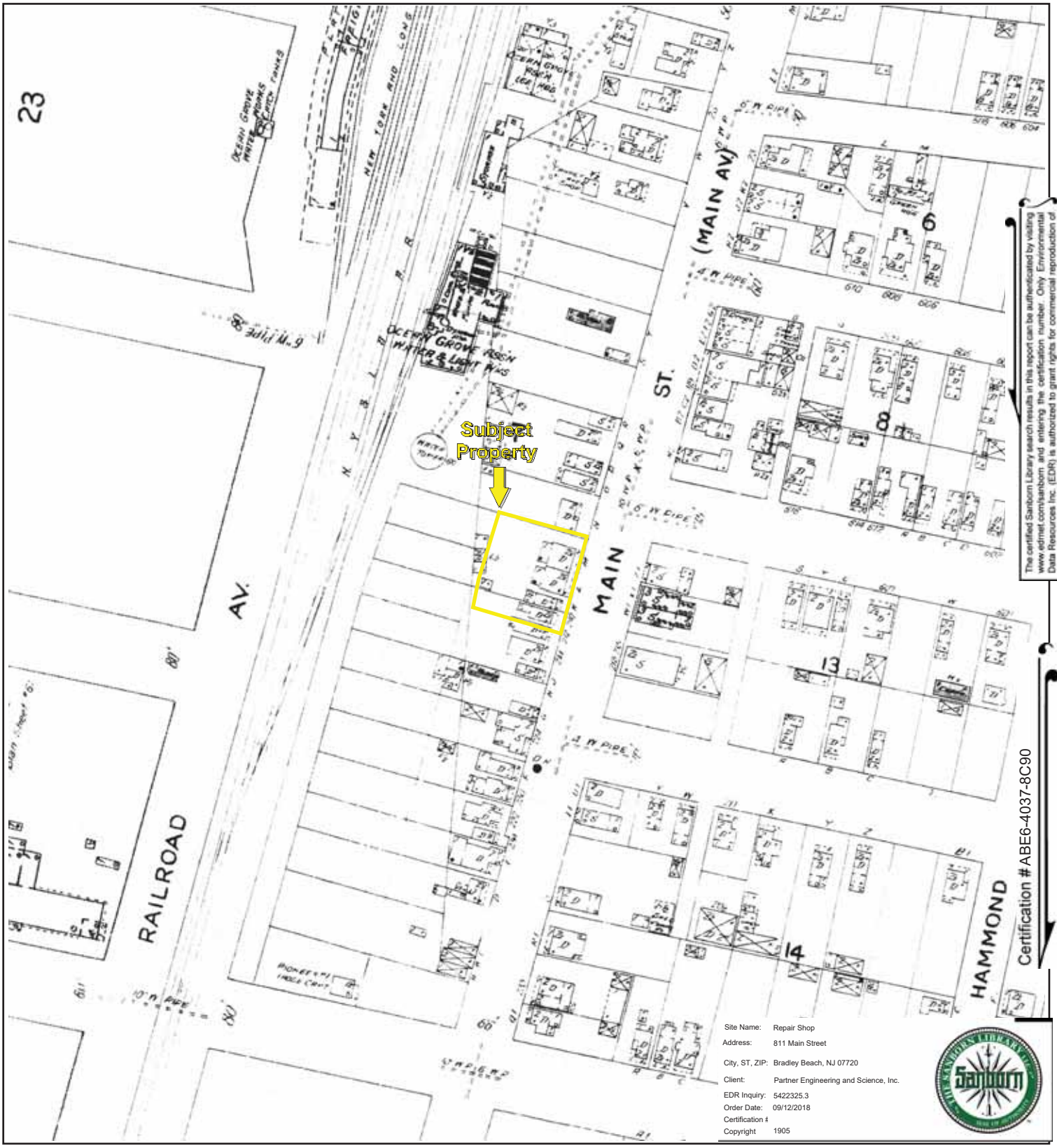

Volume 2, Sheet 62
Volume 2, Sheet 55

0 Feet 150 300 600

N

Key: Subject Property

APPENDIX B: Certified Sanborn Maps
Project No. 18-226412.1

PARTNER

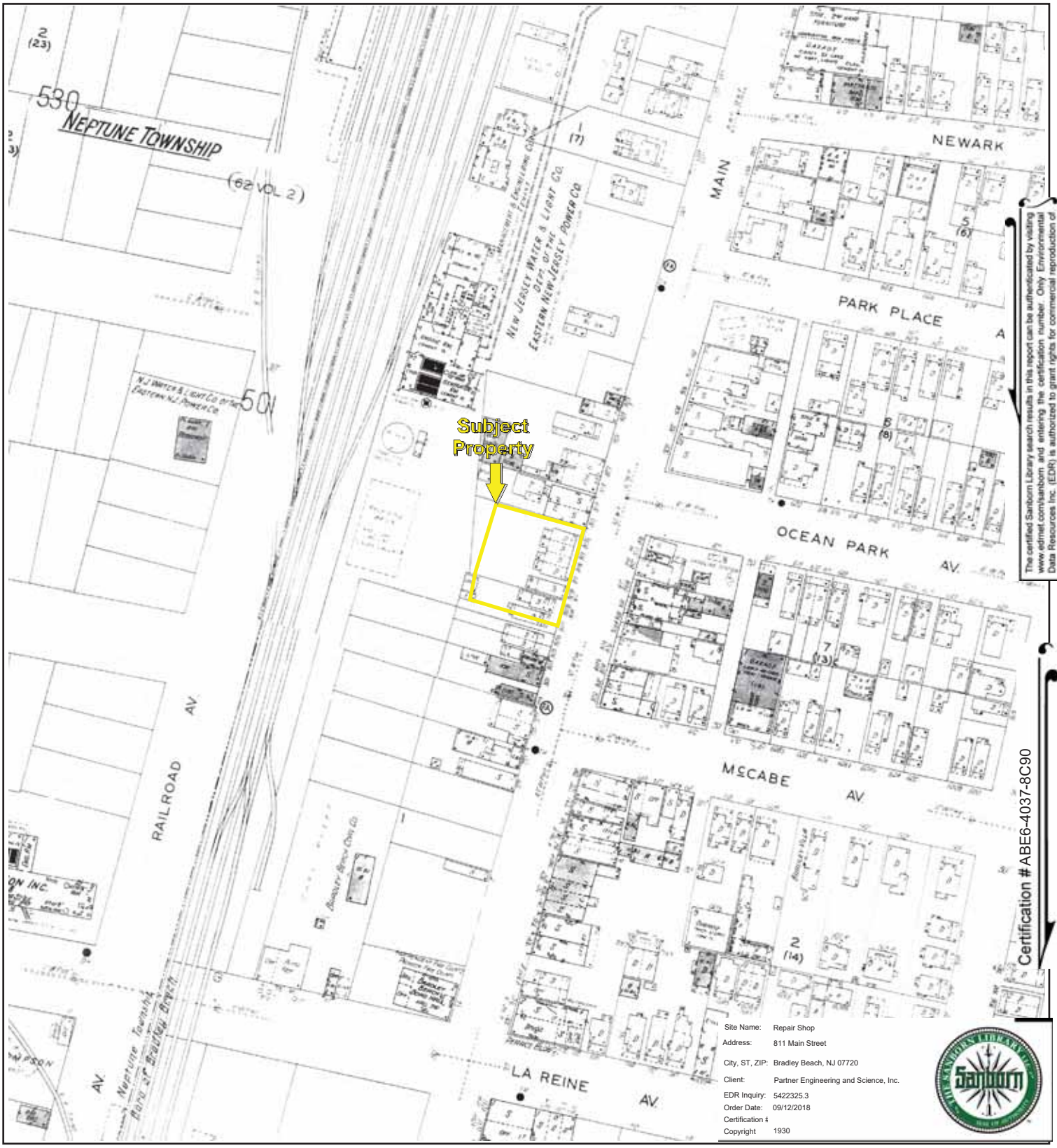

Volume 5, Sheet 530
Volume 5, Sheet 505
Volume 5, Sheet 501

0 Feet 150 300 600

N

Key: Subject Property

APPENDIX B: Certified Sanborn Maps
Project No. 18-226412.1

PARTNER

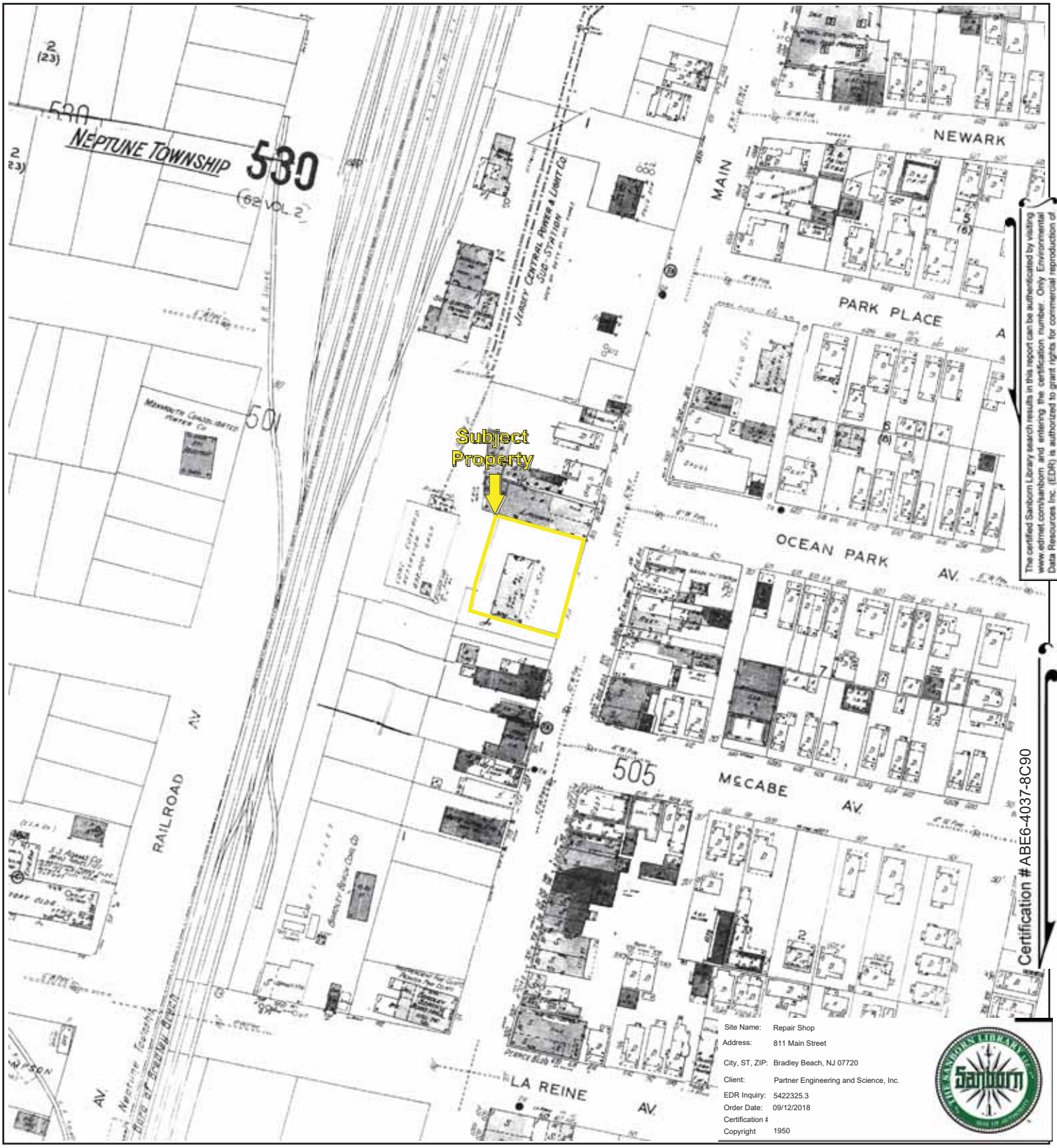

Volume 5, Sheet 533
Volume 5, Sheet 530
Volume 5, Sheet 505
Volume 5, Sheet 501

0 Feet 150 300 600

N

Key: Subject Property

APPENDIX B: Certified Sanborn Maps

Project No. 18-226412.1

PARTNER

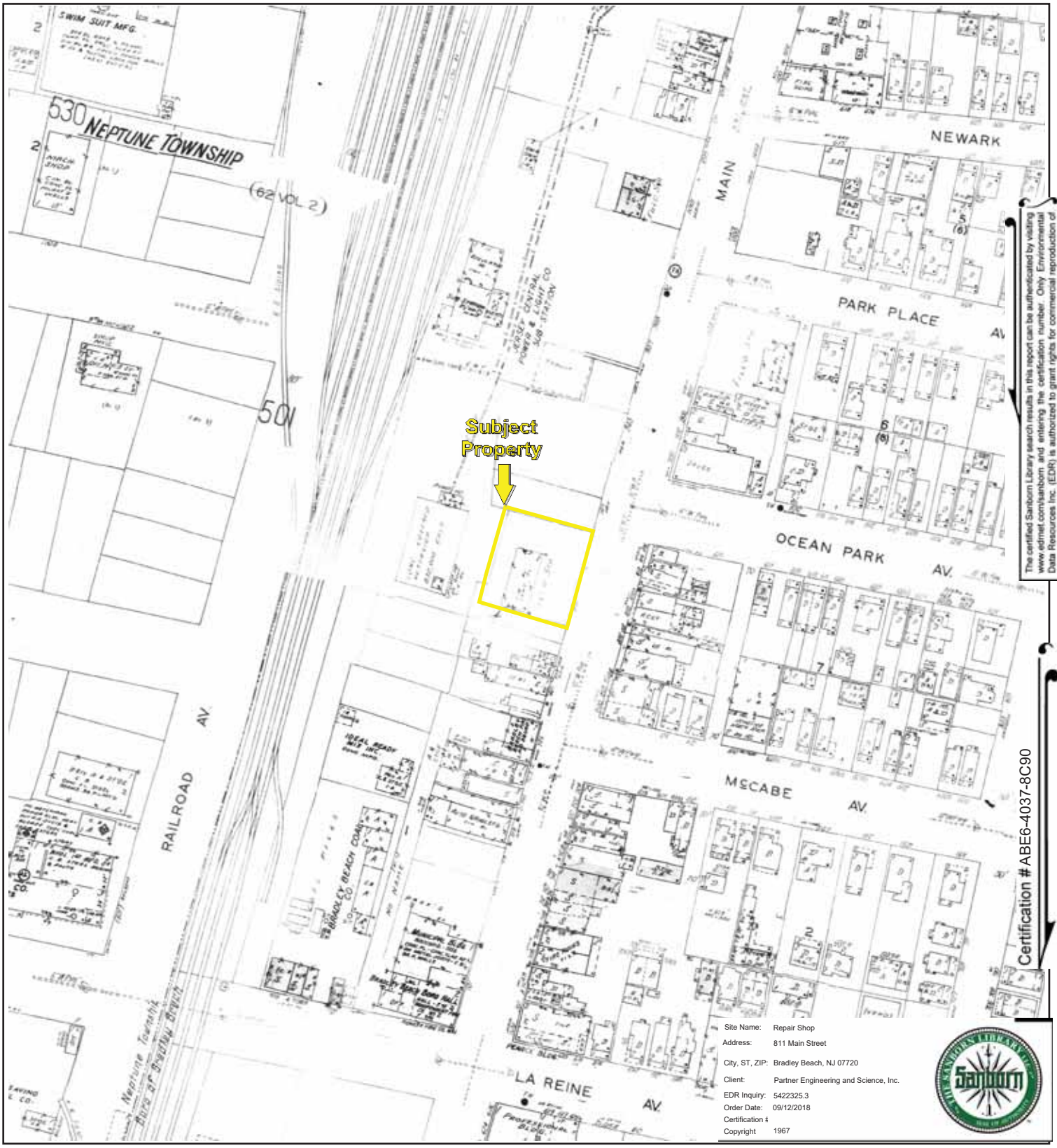

Volume 5, Sheet 501
Volume 5, Sheet 505
Volume 5, Sheet 533
Volume 5, Sheet 530

0 Feet 150 300 600

N

Key: Subject Property

APPENDIX B: Certified Sanborn Maps

Project No. 18-226412.1

PARTNER

Repair Shop
811 Main Street
Bradley Beach, NJ 07720

Inquiry Number: 5422325.5
September 14, 2018

The EDR-City Directory Image Report

Environmental Data Resources Inc

6 Armstrong Road
Shelton, CT 06484
800.352.0050
www.edrnet.com

TABLE OF CONTENTS

SECTION

Executive Summary

Findings

City Directory Images

Thank you for your business.
Please contact EDR at 1-800-352-0050
with any questions or comments.

Disclaimer - Copyright and Trademark Notice

This Report contains certain information obtained from a variety of public and other sources reasonably available to Environmental Data Resources, Inc. It cannot be concluded from this Report that coverage information for the target and surrounding properties does not exist from other sources. **NO WARRANTY EXPRESSED OR IMPLIED, IS MADE WHATSOEVER IN CONNECTION WITH THIS REPORT. ENVIRONMENTAL DATA RESOURCES, INC. SPECIFICALLY DISCLAIMS THE MAKING OF ANY SUCH WARRANTIES, INCLUDING WITHOUT LIMITATION, MERCHANTABILITY OR FITNESS FOR A PARTICULAR USE OR PURPOSE. ALL RISK IS ASSUMED BY THE USER. IN NO EVENT SHALL ENVIRONMENTAL DATA RESOURCES, INC. BE LIABLE TO ANYONE, WHETHER ARISING OUT OF ERRORS OR OMISSIONS, NEGLIGENCE, ACCIDENT OR ANY OTHER CAUSE, FOR ANY LOSS OR DAMAGE, INCLUDING, WITHOUT LIMITATION, SPECIAL, INCIDENTAL, CONSEQUENTIAL, OR EXEMPLARY DAMAGES. ANY LIABILITY ON THE PART OF ENVIRONMENTAL DATA RESOURCES, INC. IS STRICTLY LIMITED TO A REFUND OF THE AMOUNT PAID FOR THIS REPORT.** Purchaser accepts this Report "AS IS". Any analyses, estimates, ratings, environmental risk levels or risk codes provided in this Report are provided for illustrative purposes only, and are not intended to provide, nor should they be interpreted as providing any facts regarding, or prediction orforecast of, any environmental risk for any property. Only a Phase I Environmental Site Assessment performed by an environmental professional can provide information regarding the environmental risk for any property. Additionally, the information provided in this Report is not to be construed as legal advice.

Copyright 2017 by Environmental Data Resources, Inc. All rights reserved. Reproduction in any media or format, in whole or in part, of any report or map of Environmental Data Resources, Inc. or its affiliates is prohibited without prior written permission.

EDR and its logos (including Sanborn and Sanborn Map) are trademarks of Environmental Data Resources, Inc. or its affiliates. All other trademarks used herein are the property of their respective owners.

EXECUTIVE SUMMARY

DESCRIPTION

Environmental Data Resources, Inc.'s (EDR) City Directory Report is a screening tool designed to assist environmental professionals in evaluating potential liability on a target property resulting from past activities. EDR's City Directory Report includes a search of available city directory data at 5 year intervals.

RECORD SOURCES

EDR's Digital Archive combines historical directory listings from sources such as Cole Information and Dun & Bradstreet. These standard sources of property information complement and enhance each other to provide a more comprehensive report.

EDR is licensed to reproduce certain City Directory works by the copyright holders of those works. The purchaser of this EDR City Directory Report may include it in report(s) delivered to a customer. Reproduction of City Directories without permission of the publisher or licensed vendor may be a violation of copyright.

Data by infoUSA®

Copyright©2008
All Rights Reserved

RESEARCH SUMMARY

The following research sources were consulted in the preparation of this report. A check mark indicates where information was identified in the source and provided in this report.

Year	Target Street	Cross Street	Source
2014	☑	☐	EDR Digital Archive
2010	☑	☐	EDR Digital Archive
2005	☑	☐	EDR Digital Archive
2000	☑	☐	EDR Digital Archive
1995	☑	☐	EDR Digital Archive
1992	☑	☐	EDR Digital Archive
1986	☑	☐	City's City Directory
1981	☑	☐	City's City Directory
1976	☑	☐	City's City Directory
1971	☑	☐	City's City Directory

FINDINGS

TARGET PROPERTY STREET

811 Main Street
Bradley Beach, NJ 07720

Year	*CD Image*	*Source*
MAIN ST		
2014	pg A1	EDR Digital Archive
2010	pg A2	EDR Digital Archive
2005	pg A3	EDR Digital Archive
2000	pg A4	EDR Digital Archive
1995	pg A5	EDR Digital Archive
1992	pg A6	EDR Digital Archive
1986	pg A7	City's City Directory
1981	pg A8	City's City Directory
1976	pg A9	City's City Directory
1971	pg A10	City's City Directory

FINDINGS

CROSS STREETS

No Cross Streets Identified

City Directory Images

Target Street	Cross Street	Source
✓	-	EDR Digital Archive

MAIN ST 2014

720	VILLA, JULIO C
722	BAMBOO LEAF
725	BRADLEY BEACH FIRST AID SQUAD
800	BRADLEY BEACH NJ
	UVA ON MAIN LLC
801	CHINATOWN KITCHEN
802	PEREZ, MAURILIO
803	OCCUPANT UNKNOWN,
804	PIANCONE JOHN W
811	AUTOTEK INC
812	CITRICOS MEDITERRANIAN ITALIAN
	PIZZA ON MAIN
815	BOROUGH OF BRADLEY BEACH
	MONMOUTH COUNTY OF
	UNITED ENGNE & TRCK COMP BRDLY
900	RITE AID CORPORATION
	YOU RE FLOORING CENTER
904	OCCUPANT UNKNOWN,
1000	QUICK CHEK CORPORATION
1102	BROTHERS VEGGIE
	FOODKIDS LLC
1106	RUDING & WOOD LLC
1111	RAIN TUNNEL INC
1115	A & R BRADLEY AUTO SUPPLY
1200	CTRC INC

Target Street	Cross Street	Source
✓	-	EDR Digital Archive

MAIN ST 2010

720	VILLA, J
722	BAMBOO LEAF
725	BRADLEY BEACH FIRST AID SQUAD
800	POPS CAFE
	UVA ON MAIN LLC
801	CHINATOWN KITCHEN
802	PEREZ, MAURILIO
803	TEKEJIAN, DAWN A
804	PIANCONE JOHN W
811	AUTOTEK INC
812	CITRICOS MEDITERRANIAN ITALIAN
	DANGELO MICHAEL
	DANGELO, MICHAEL D
	PIZZA ON MAIN
815	BOROUGH OF BRADLEY BEACH
900	RITE AID CORPORATION
906	OSCARS TAILOR AND DRY CLEANERS
1004	DURLING, DEAN
1008	MEYER, GUY
1102	BROTHERS VEGGIE
	FOODKIDS LLC
	GOURMET KITCHENS
1104	NATIONAL PRODUCE CO INC
1106	RUDING & WOOD LLC
1111	RAIN TUNNEL INC
1115	A & R BRADLEY AUTO SUPPLY
1200	CTRC INC

Target Street	Cross Street	Source
✓	-	EDR Digital Archive

MAIN ST 2005

720	DUONG, PAULETTE
722	BAMBOO LEAF
725	BRADLEY BEACH FIRST AID SQUAD
800	COZUMEL INC
801	CHINATOWN KITCHEN
802	GANDARIA, JERONINO
803	ATLANTIC LOCK & SAFE INC
	TEKEJIAN, DAWN A
804	PIANCONE JOHN W
810	FIVE STAR LIQUOR INC
811	AUTOTEK INC
812	SCOTTS BAIT & TACKLE INC
815	BRADLEY BEACH FIRE DEPT
900	ECKERD CORPORATION
	GONZALES, OBED A
906	OSCARS TAILOR AND DRY CLEANERS
1000	QUICK CHEK FOOD STORES
1004	DURLING, DEAN
1009	AMERADA HESS CORPORATION
1100	FARRUGGIO ANTIQ FURN RSTRATION
1102	GOURMET KITCHENS
	LJR GROUP LLC
1104	HENRY I EPSTEIN CPA
1110	HOMETIME FURNISHINGS
1111	RAIN TUNNEL INC
1115	LGAM
1200	CTRC INC

Target Street	Cross Street	Source
✓	-	EDR Digital Archive

MAIN ST 2000

800	COZUMEL INC
801	CHINATOWN KITCHEN
803	ATLANTIC LOCK & SAFE INC
	TEKEJIAN, DAWN
810	FIVE STAR LIQUOR INC
811	AUTOTEK INC
812	SCOTTS BAIT & TACKLE INC
900	THRIFT DRUG
906	OSCARS TAILOR AND DRY CLEANERS
1000	QUICK CHEK FOOD STORES INC
1009	HESS PIPELINE CO
1011	BURKHART, NANCY
1013	JANOCHA, DONALD
1015	NEW DAWN INC
1100	FARRUGGIO ANTIQ FURN RSTRATION
1102	LJR GROUP LLC
1115	LGAM
1200	C T R C INC NJ CORP

Target Street	Cross Street	Source
✓	-	EDR Digital Archive

MAIN ST 1995

708	CHAMMAH, J
710	BURR, PAUL
712	OCCUPANT UNKNOWNN
720	OCCUPANT UNKNOWNN
722	CARIBBAIN VIDEO
	LITTLE TOWN SHOP INC
	OCCUPANT UNKNOWNN
724	STOUT, C
	TJS PIZZA
801	CHINATOWN KITCHEN
803	ACCURATE LOCKSMITHS CORP
808	COZUMEL INC
	PIANCONE JOHN W
810	FIVE STAR LIQUOR INC
811	AUTOTEK INC
812	CAPTAIN SIDS
	S & S FISHERY INC
900	DONNER DRUGS
906	GORTNER, STAYCEE
	OSCARS TAILOR AND DRY CLEANERS
1000	QUICK CHEK FOOD STORES INC
1011	PARKER, J
	WOODBURN, TIMOTHY
1013	JANOCHA, DONALD
1015	OCCUPANT UNKNOWNN
	REX SIGN CO INC
1102	LJR GROUP LLC
1111	RAIN TUNNEL INC
1115	LGAM
1200	C T R C INC NJ CORP

Target Street	Cross Street	Source
✓	-	EDR Digital Archive

MAIN ST 1992

712	OLESEN, RALPH
724	FRANCISCO, J
725	BRADLEY BEACH FIRST AID SQUAD
801	CHINATOWN KITCHEN
803	ACCURATE LOCKSMITHS CORP
	GENERAL ELECTRONICS
804	LANONNA PIANCONES CAFE
	PIANCONE JOHN R
808	ASTRO PIZZA LTD INC
810	FIVE STAR LIQUOR INC
811	AUTOTEX
812	S & S FISHERY INC
900	DONNER DRUGS
1011	CANCEL, J
1013	JANOCHA, DONALD
1015	REX SIGN CO INC
1102	NATIONAL PRODUCE CO INC
1111	RAIN TUNNEL INC
1115	LGAM
1200	C T R C INC NJ CORP
1215	PLAY-BRAD INC
90612	HALL, J M

Target Street	Cross Street	Source
✓	-	City's City Directory

MAIN ST 1986

MAIN ST Contd

BRADLEY BEACH

	706	#JV TV	775-8393	00
00	706	#La Mia Groc Store	775-4068	84
00	708	#Antonio custm tlr	988-1750	00
79	708	#Frank's Custom		
84		Tailors	988-1750	78
82	708	#Frank's Design Cst		
84		Tailoring	988-1750	00
00	708	#Silhouettes		
79		Consignment Shop	774-3553	84
00	710	#Jesnone Constrn	774-0971	85
00	710½	#What Knot Shop The	988-6220	85
84	712	Olesen Ralph	775-1260	79
84	714	#Michael's Place	774-5945	83
85	718	#Academy Of Korean		
84		Karate Kum-Do	775-6129	85
	718	#Korean Karate		
84		Kum-Do	775-6129	85
	718	Occupant	NA	86
	720	Occupant	NA	79
84	720	#Second Exposure	988-7050	84
	722	#Shertzer & Surry		
00		public acctnts	+774-3014	86
	724	#TJ's Pizza	+988-0006	86
00		*Mc CABE AVE*		
83	803	#General Electrncs		
83		Communications	+988-2825	86
83	803½	Genung Wm	988-2284	84
00	804	#La Nonna		
00		Piancone's Table	775-4870	83
78	804	#Piancone J & Sons	775-4870	00
00	806	#Caviler Pizza	+775-1221	86
	810	#Shore Wine & Lqr	775-6008	85
00	811	#Bradley Amoco		
		Service Station	776-9646	82
00	812	Mari Anthony	774-2834	79
86	812	#S & S Fishery &		
86		Seafood Restrnt	774-7555	84
86		*OCEAN PARK AVE*		
	900	Addario J	775-4295	82
85	900	#Hampel Dntl Lab	988-0488	00
85	900	Hampel Paul	988-0488	00
86	900	Johnson E	774-4524	82
	900	#Schwarz Drugs	775-9083	00
15	900	Teichert George A	□988-4705	86
84	904	Wilson B	774-8406	80
	906	#JJ's Produce Mkt	+775-3242	86
85		*PARK PLACE AVE*		
	1011	Occupant	NA	86
84	1011	Occupant	NA	86
85	1013	#D & D Sign Co	774-1910	82
86	1013	Janocha Donald	774-1377	00
84	1013	McCarrick M	+988-3855	86
	1013	#Rex Sign Co	774-1377	00
00		*NEWARK AVE*		
	1102	#Cash And Carry	774-4600	80
	1102	#National Produce		
00		Cash & Carry Div	774-4600	00
86	1111	#Rain Tunnel car		
77		wash	774-9539	00
86	1115	#A&R Bradley Auto		
		Suply Inc	776-7872	00
	1115	#Bradley Auto Supl	776-7872	81
85	1115	#U S 1 Auto Parts	776-7875	80
00		*BALLARD BLVD*		
86	1200	#Custom Tire Assocs	775-0700	00
85	1217	#Finnigan's Pub	774-5515	85
83	1217	Peterson Steve	775-6407	85
85	1217	#Playdrome's All		
86		New Bradley Bowl	774-4540	84
82				
82	150-BUS	100-RES	31-NEW	

Target Street	Cross Street	Source
✓	-	City's City Directory

MAIN ST 1981

626	#Murray Grid Cast Iron Unit Heaters	□988-7575	81
626	#Murray Machinery	□988-7575	81
700	#Handbag & Luggage Hospital	774-0584	76
700	Nesheiwat Sam	774-0584	76
700	Simbaqueva Mercy	+774-5897	81
	LA REINE AVE		
--	#Detzky M L lwyr	774-1212	80
--	#Keith Irving E lawyer	774-1212	76
--	#Keith Winters & Schueler lawyers	774-1212	80
--	#Schueler Stephen G lawyer	774-1212	79
--	#Winters N A lwyr	774-1212	76
701	BRADLEY BEACH BORO HALL		
	#Bradley Bch Boro	NA	80
	#Construction Ofc	774-8448	81
	#Executive Ofcs	774-0588	76
	#Fire Dept	775-6900	80
	#Police Dept	775-6900	76
	#Police Viltns Bur	774-4202	80
	#Pub Assistance	774-8488	80
	#Refuse Collection	775-6900	76
	#Tax Assessor	774-8488	80
	#Tax Collector	774-3904	80
702	#Chambers Hardware	775-3030	79
704	Reid R G	NA	78
706	#JV TV	775-8393	76
708	#Antonio custm tlr	988-1750	76
708	#Frank's Custom Tailors	988-1750	78
708	#Frank's Design Cst Tailoring	988-1750	76
712	Olesen Ralph	775-1260	79
714	Weiss Michael	+774-5945	81
716	#Real Life Portrats	+774-3434	81
718	#La Mia Groc Store	775-4068	76
718	Rodriguez Angel L	□775-8911	81
720	#Double Exposure Consignment Shop	+988-7050	81
720	Rodriguez Amado	NA	79
722	#Scott's Upholstery	988-3883	80
724	#Bradley's Applncs	+774-9677	81
724	Gonzalez Carmen	NA	78
724	#Lou's Thrift Shop	776-9080	80
	McCABE AVE		
804	#Piancone J & Sons	775-4870	76
808	#Piancone's Pizzeria	775-2353	76
811	#Bradley American Service Station	776-9646	76
812	Mari Anthony	774-2834	79
812	#S & S Fishery & Restaurant	+774-7555	81
812	#S & S Whsl Fishery	+774-7555	81
	OCEAN PARK AVE		
900	#Hampel Dntl Lab	988-0488	76
900	Hampel Paul	988-0488	76
900	#Schwarz Drugs	775-9083	76
900	Slomick K	+775-7235	81
904	#Shore Wine & Lqr	775-6008	76
904	Wilson B	774-8406	80
906	Carle B M	774-3259	77
1009	#Bradley Beach Hess	776-9782	76
	PARK PLACE AVE		
1011	Jaobson J	+774-3193	81
1013	Janocha Donald	774-1377	76
1013	#Rex Sign Co	774-1377	76
	NEWARK AVE		
1102	#Cash And Carry	774-4600	80
1102	#National Produce Cash & Carry Div	774-4600	76
1111	#Rain Tunnel car wash	774-9539	76
1115	#A&R Bradley Auto Suply Inc	776-7872	76
1115	#Bradley Auto Supl	+776-7872	81
1115	#U S 1 Auto Parts	776-7875	80
	BALLARD BLVD		
1200	#Custom Tire Assocs	775-0700	76
1217	Bradley Lanes	774-4540	76

119-BUS 97-RES 29-NEW

MAIN ST

Target Street	Cross Street	Source
✓	-	City's City Directory

MAIN ST 1976

624	Wallack Real Estate	774-8445
700	Handbag & Luggage Hospital	774-0584
700	Nesheiwat Sam	774-0584
--	Keith Barry D lwyr	774-1212
--	Keith Irving E lwyr	774-1212
--	Keith & Winters lwyrs	774-1212
--	Manning Michael F X lawyer	774-1212
--	Winters NestorA lwyr	774-1212
	LA REINE AVE	
701	BRADLEY BEACH BORO HALL	
	Executive Ofcs	774-0588
	Fire Dept to report fire	775-6900
	Police Dept	775-6900
	Refuse Collection	775-6900
	Tax Colctr	774-3904
702	Baer's Variety Store	776-9801
704	Levin Charles A	776-9530
704	Reynolds Constrn Co	776-9530
706	Howard for Congress Committee	NA
706	JV TV	775-8393
708	Antonio custom tailor	988-1750
708	Frank's Design Custom Tailoring	988-1750
712	TR Sheet Metal Co	*774-9506
714	Phil's Spa	775-9730
714	Yanowitz P	774-5945
718	Domingo's Supermarket	775-5465
719	Bradley Auto Seat Cvrs	774-5700
719	Bradley Uphlsty Co	774-5700
721	Gonzalez Enoema	*NA
723	Middlesex Apts Inc	776-9090
723	Wiener Markus	*774-5719
724	Binns Ludlow	*744-4582
724	McAnuff Steadman	*NA
724	Nunes Anibal	*988-3092
724	Phil's Barber Shop	774-9554
724	Wee Gift Shop The	776-7565
748	Carvel Store #748	776-5444
	McCABE AVE	
801	Abisror's Kosher Prime Meat & Poultry Mkt	*775-7790
801	Dobin's Kosher Prime Meat & Poultry Mkt	775-7790
803	David's Place for Hair Styles	774-9669
804	Piancone J & Sons	775-4870
806	Piancone Bakery	775-3717
808	Piancone's Pizzeria	775-2353
811	Bradley Amer Svc Sta	776-9646
812	Godfather Inc	*774-6666
812	Kemp H L	774-2938
816	Tom's Bait & Tackle	*774-7947
	OCEAN PARK AVE	
900	Covert Ruth Miss	NA
900	Hampel Dntl Lab	988-0488
900	Hampel Paul	988-0488
900	Schwarz Drugs	775-9083
900	Werner I B DDS ofc	775-2639
904	Estevez Carlos M	NA
904	Shore Wine & Lqr	775-6008
906	Bianchi's Hrdwr Str	774-7777
906	Wright Jack	775-7547
1009	Bradley Beach Hess	776-9782
	PARK PLACE AVE	
1011	Gilbert Emma Miss	775-4595
1011	Layton B	775-1405
1011	Van Note Lillian Miss	775-7728
1013	Janocha Donald	774-1377
1013	Rex Sign Co	774-1377
1015	Janocha M I Mrs	NA
	NEWARK AVE	
1102	National Cash & Carry	774-4600

Target Street	Cross Street	Source
✓	-	City's City Directory

MAIN ST 1971

	Executive Ofcs	774-0588
701	Bradley Beach Boro of Police Dept	775-6900
701	Bradley Beach Boro of Refuse Collection	775-6900
701	Bradley Beach Boro of Tax Colctr	774-3904
701	Fire Dept Bradley Bch	*775-6900
702	Economy Five & Ten Cent Str	*774-0619
702	Mattys Economy Five & Ten Cent Str	774-0619
704	Jims Diner	775-9489
706	Howard For Congress Committee	NA
706	J V T V	775-8393
708	Acevedo E	NA
708	Antonios Custom Tailoring	988-1750
710	The Gallery Printing	*776-6616
712	Parisi Aluminum Installers	776-7216
714	Phils Spa	775-9730
714	Yanowitz P	774-5945
716	Twin Industries	*775-3399
718	Domingos Supermkt	775-5465
718	Salles J S	NA
719	Bradley Auto Seat Covers	774-5700
719	Bradley Uphlstr Co	774-5700
720	Reyes M	*775-6641
721	Kordek A	*988-0701
721	Sanchez R	988-8569
721	Soto D	*776-7909
721	Soto Patria	NA
722	Bradley T V	*774-8429
723	West Main Apts Inc	*774-5719
724	Echandy Milton R	988-5248
724	Mon Community Action Prgrm Inc Brad Bch	776-7755
	MC CABE AVE	
801	Dobins Kosher Meat & Poultry Mkt	775-7790
801	Dobin Richard	775-7790
802	Konners Grill	774-9728
802	Ortiz R	NA
803	La Petite Bty Sln	774-9640
803	Maldonado Julia	NA
804	Piancone J & Sons	*775-4870
806	Josephine Bty Sln	775-5045
811	Bradley American Service Station	776-9646
812	Glinski E	988-0757
812	Kemp H L	774-2938
812	Mahler Ted	988-7290
816	Walters Continental Barber Salon	776-9012
	OCEAN PARK AVE	
900	Hampel Dental Lab	988-0488
900	Hampel Paul	988-0488
900	Heisig Wm	*988-8730
900	Schwarz Drugs	775-9083
900	Werner I B	*775-2639
902	Toms Mkt	774-3007
904	Shore Wine & Liquor	775-6008
904	Soto J M	*988-1670
906	Bianchis Hrdwr Str	774-7777
1009	Bradley Beach Hess	*776-9782
	PARK PLACE AVE	
1011	Gilbert Emma	775-4595
1011	Van Note Lillian	775-7728
1013	Janocha Donald	774-1377
1013	Rex Sign Co	774-1377
1015	Janocha M I	NA
1015	Soden M M	*988-7321
	NEWARK AVE	

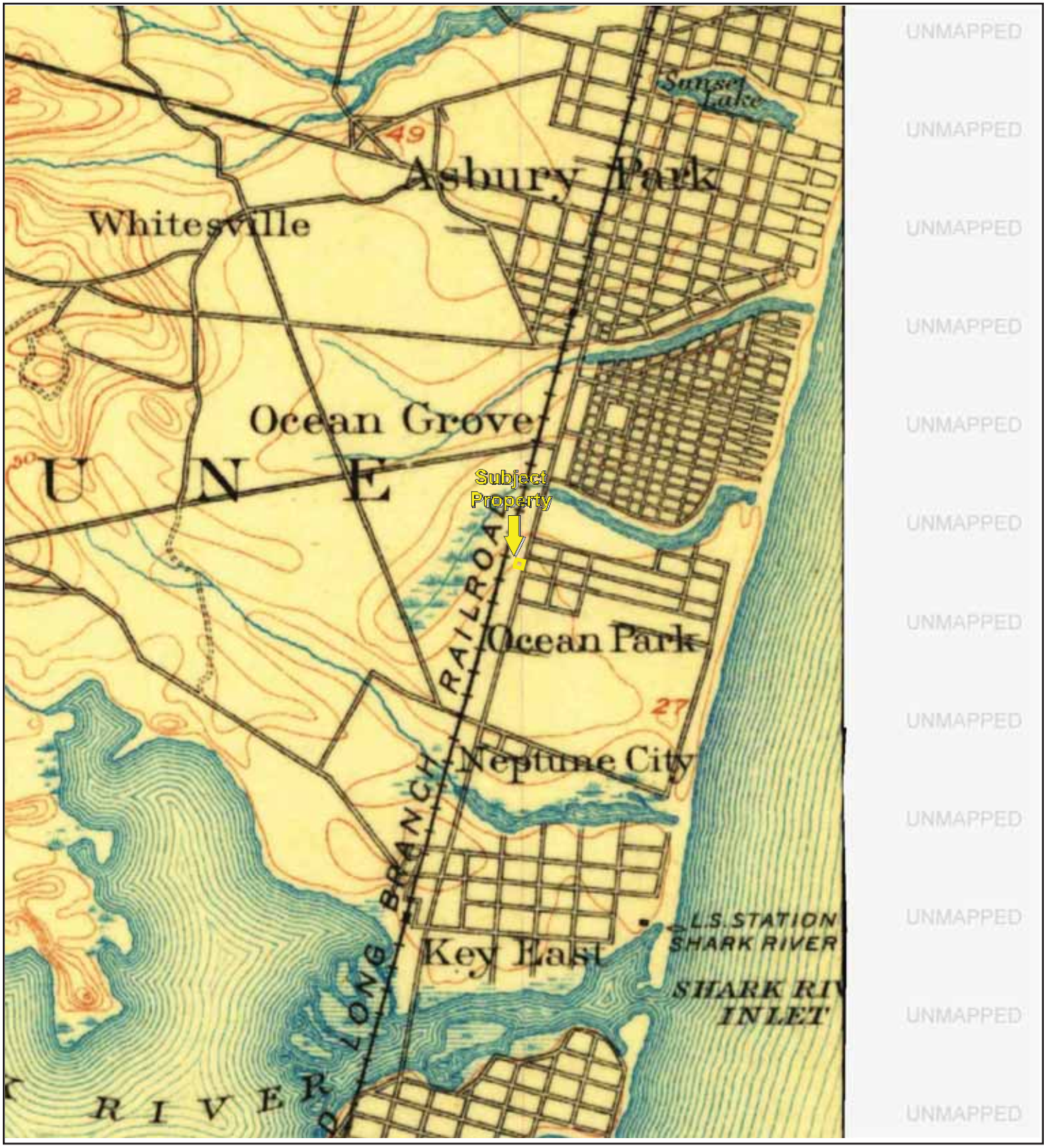

TP, Asbury Park, 1888, 15-minute

0 Miles 0.25 0.5 1 1.5

N

Key: Subject Property

APPENDIX B: Topographic Maps

Project No. 18-226412.1

PARTNER

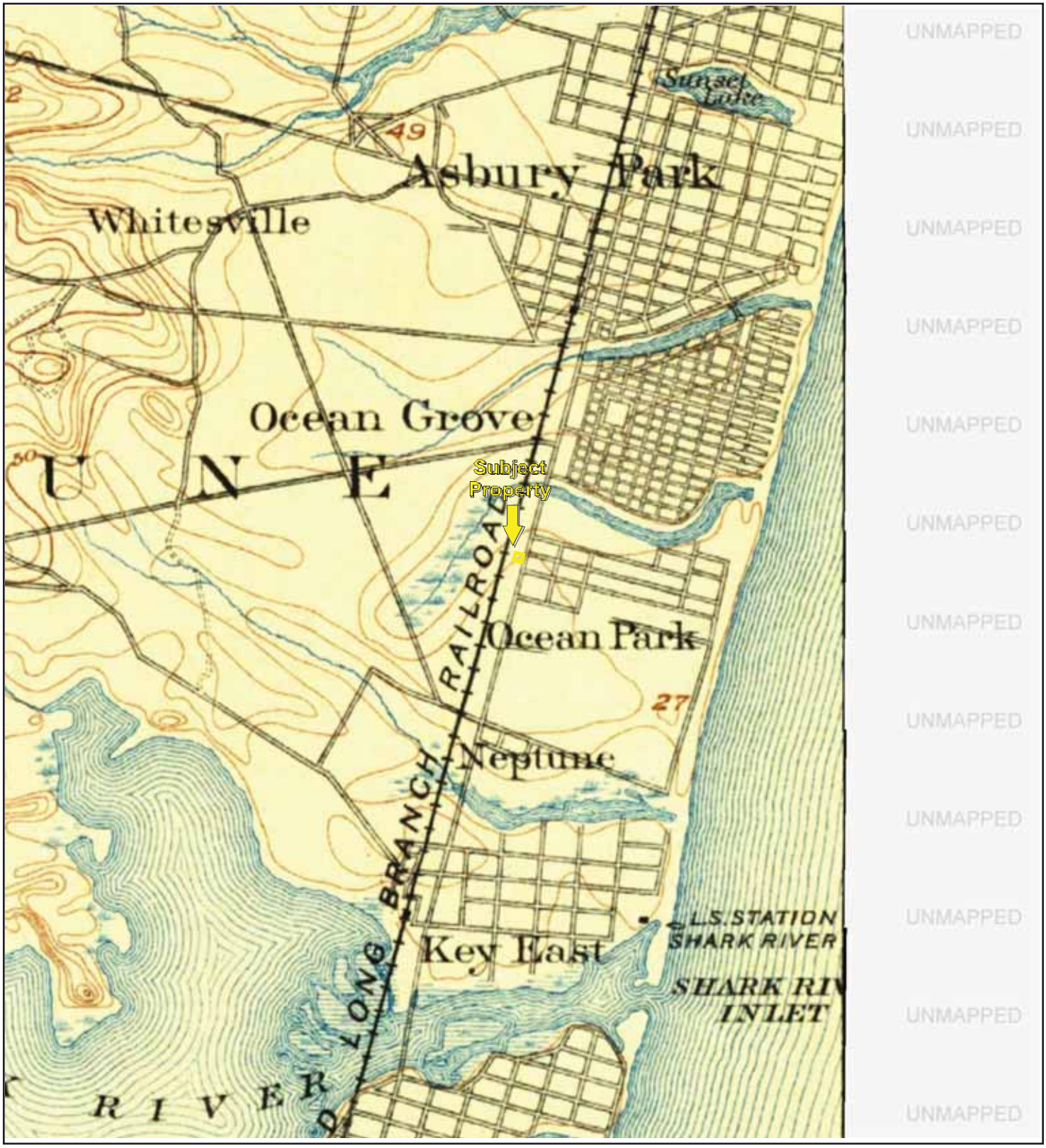

TP, Asbury Park, 1893, 15-minute

0 Miles 0.25 0.5 1 1.5

N

Key: Subject Property

TP, Asbury Park, 1901, 15-minute

0 Miles 0.25 0.5 1 1.5

N

Key: Subject Property

APPENDIX B: Topographic Maps

Project No. 18-226412.1

PARTNER

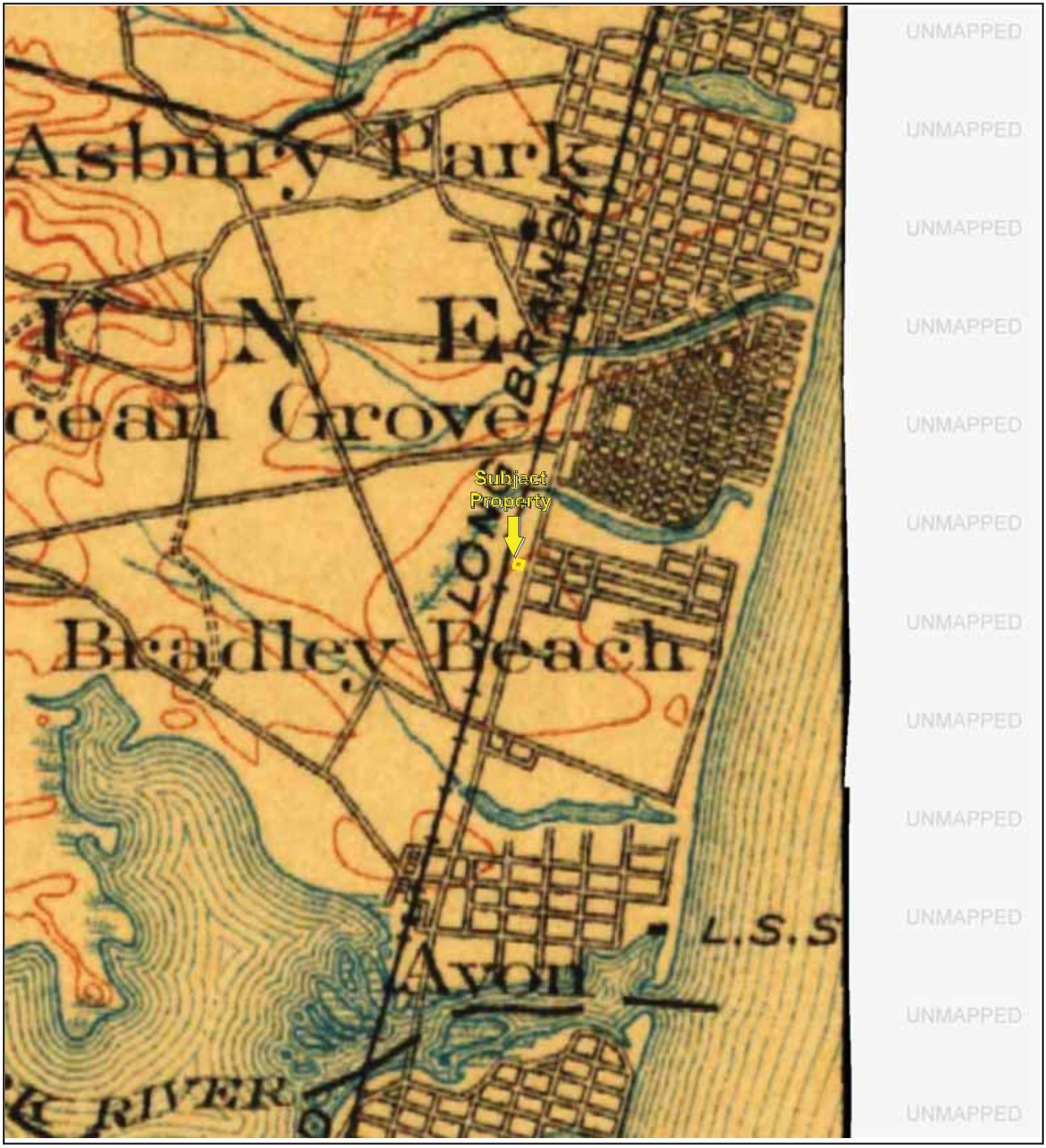

TP, Navesink, 1902, 30-minute

0 Miles 0.25 0.5 1 1.5

N

Key: Subject Property

TP, Asbury Park, 1943, 7.5-minute

0 Miles 0.25 0.5 1 1.5

N

Key: Subject Property

APPENDIX B: Topographic Maps

Project No. 18-226412.1

PARTNER

Topographic Map Year: 1954

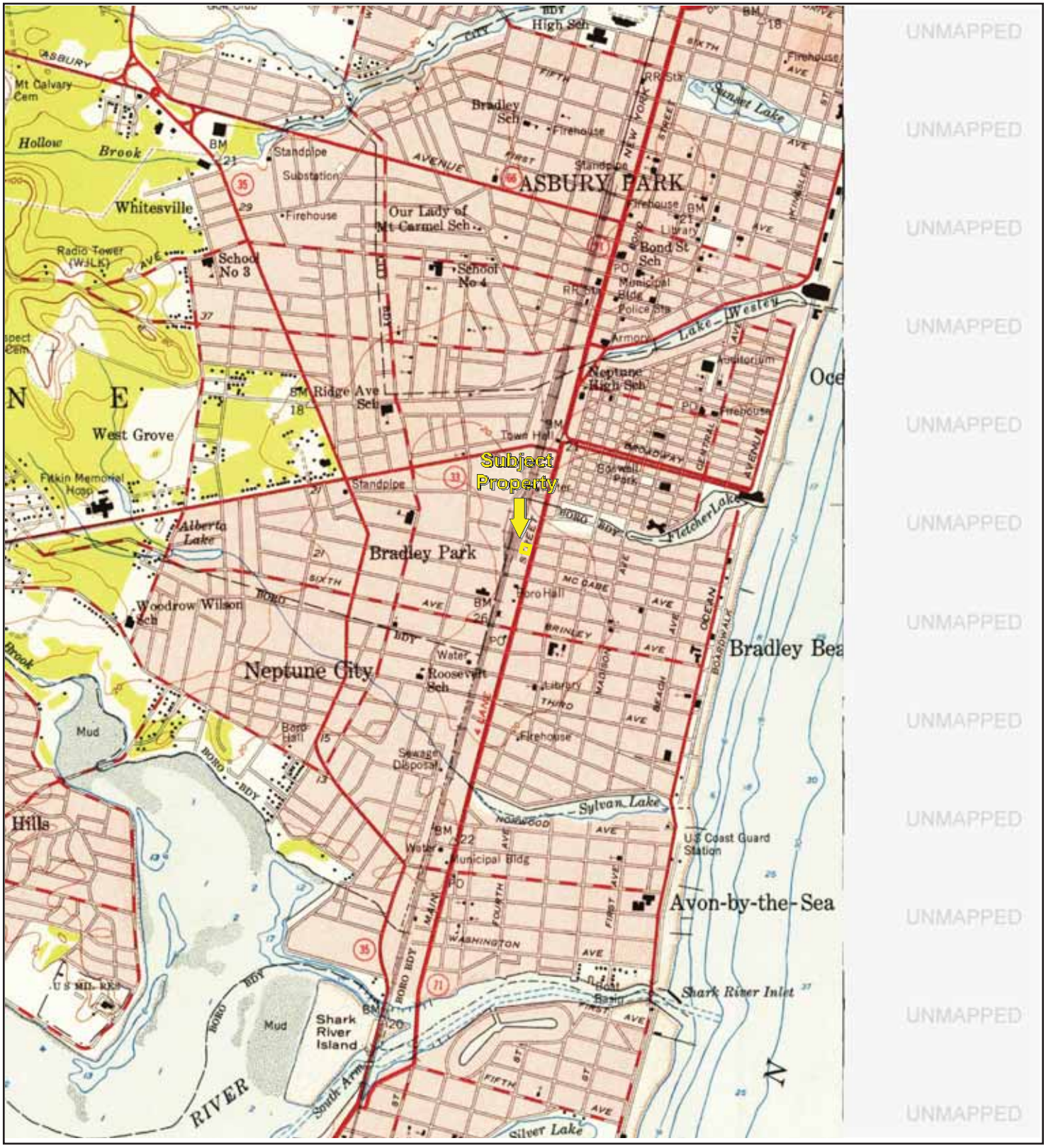

TP, Asbury Park, 1954, 7.5-minute

0 Miles 0.25 0.5 1 1.5

N

Key: Subject Property

APPENDIX B: Topographic Maps

Project No. 18-226412.1

PARTNER

Topographic Map Year: 1970

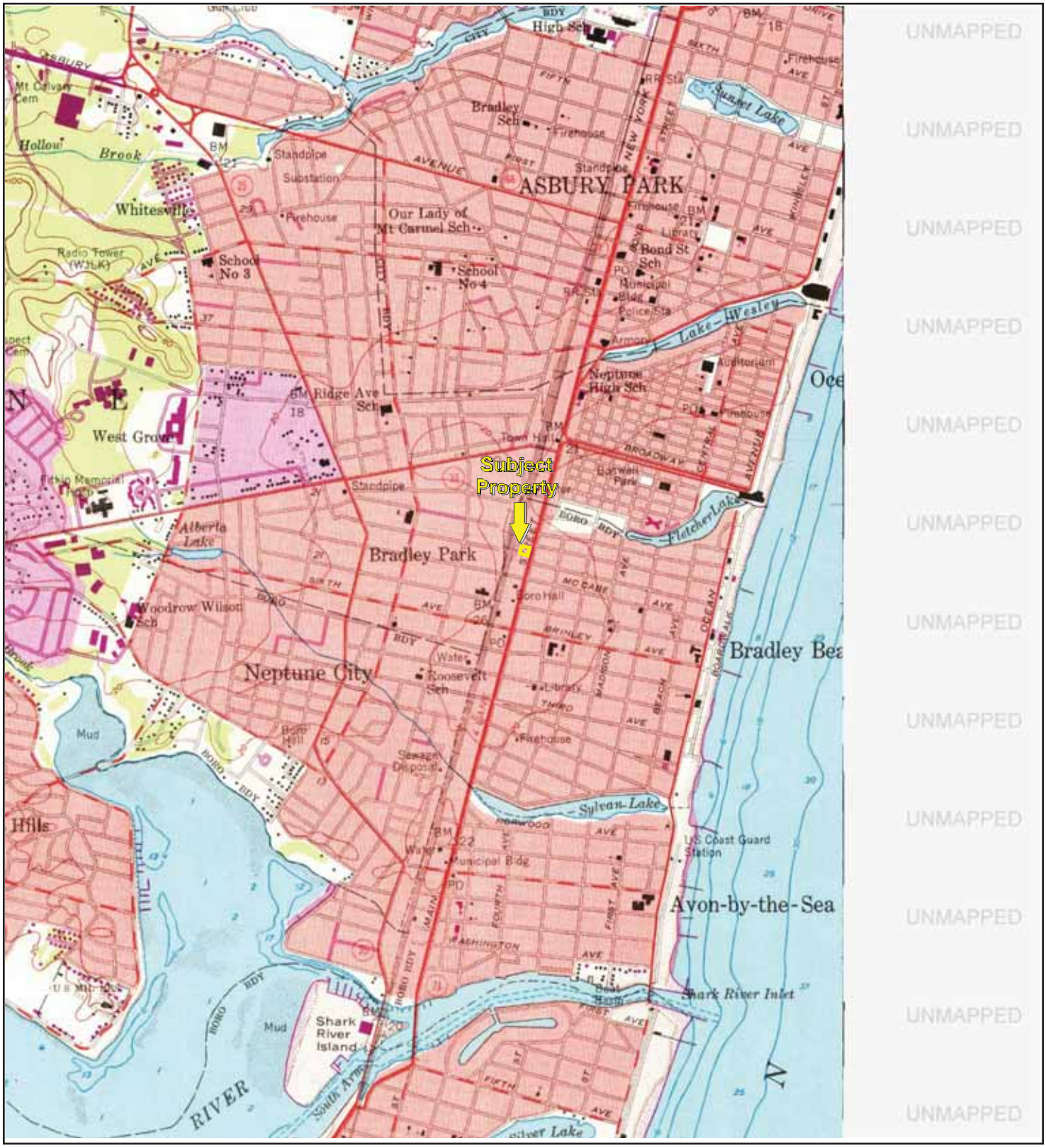

TP, Asbury Park, 1970, 7.5-minute

0 Miles 0.25 0.5 1 1.5

N

Key: Subject Property

APPENDIX B: Topographic Maps

Project No. 18-226412.1

PARTNER

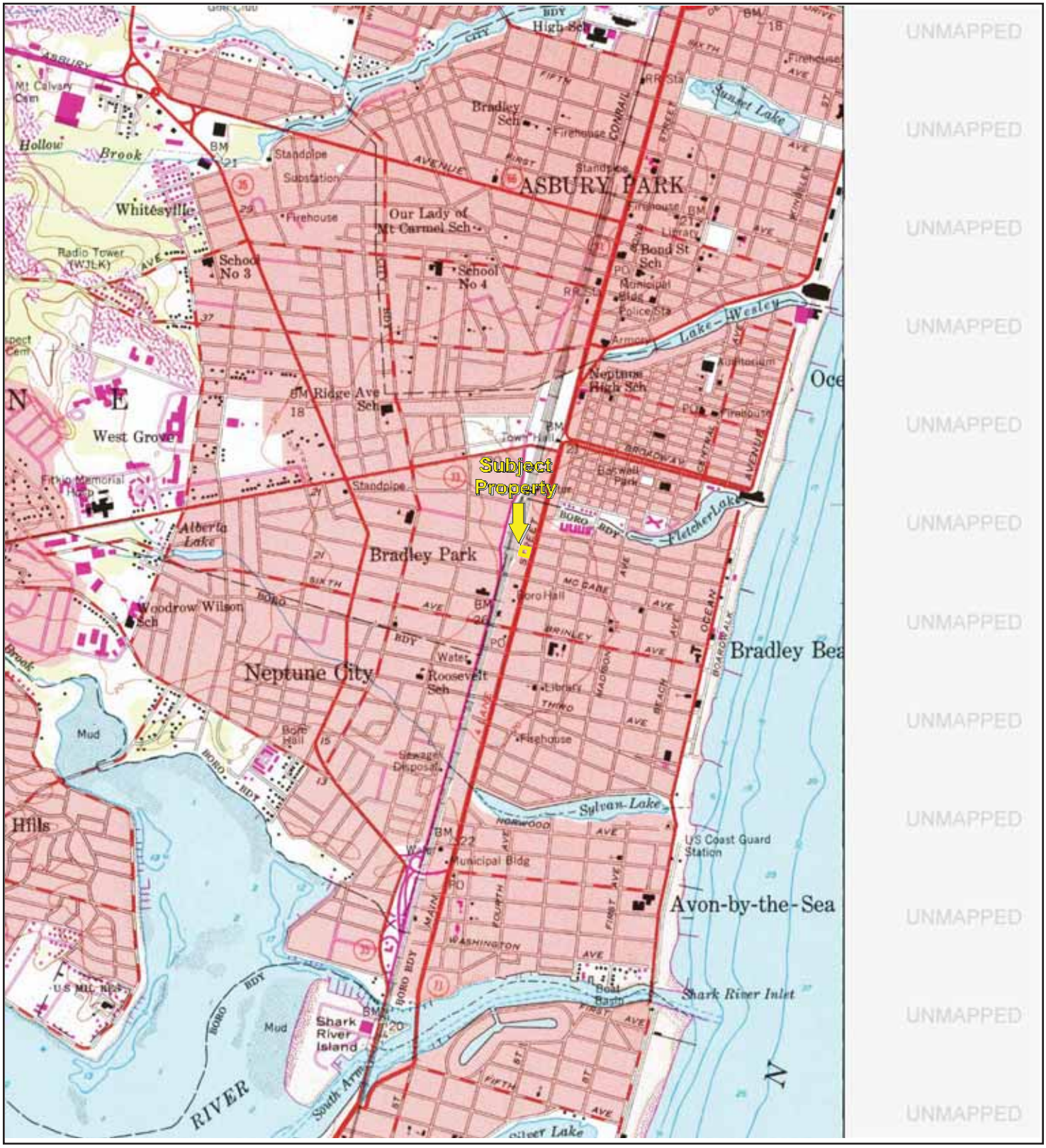

TP, Asbury Park, 1981, 7.5-minute

0 Miles 0.25 0.5 1 1.5

N

Key: Subject Property

APPENDIX B: Topographic Maps

Project No. 18-226412.1

PARTNER

Topographic Map Year: 1989

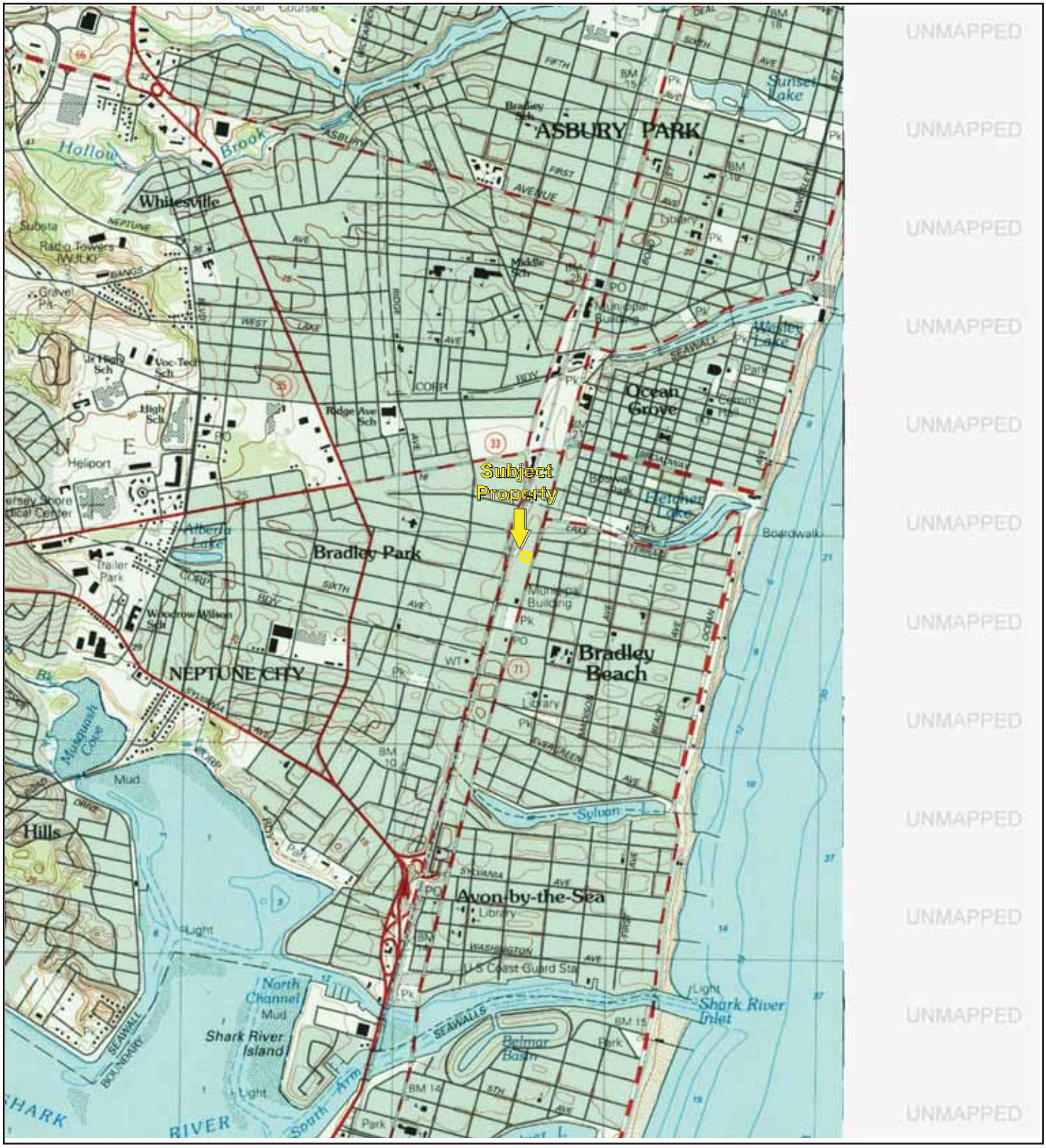

TP, Asbury Park, 1989, 7.5-minute

0 Miles 0.25 0.5 1 1.5

N

Key: Subject Property

APPENDIX B: Topographic Maps

Project No. 18-226412.1

PARTNER

Topographic Map Year: 1995

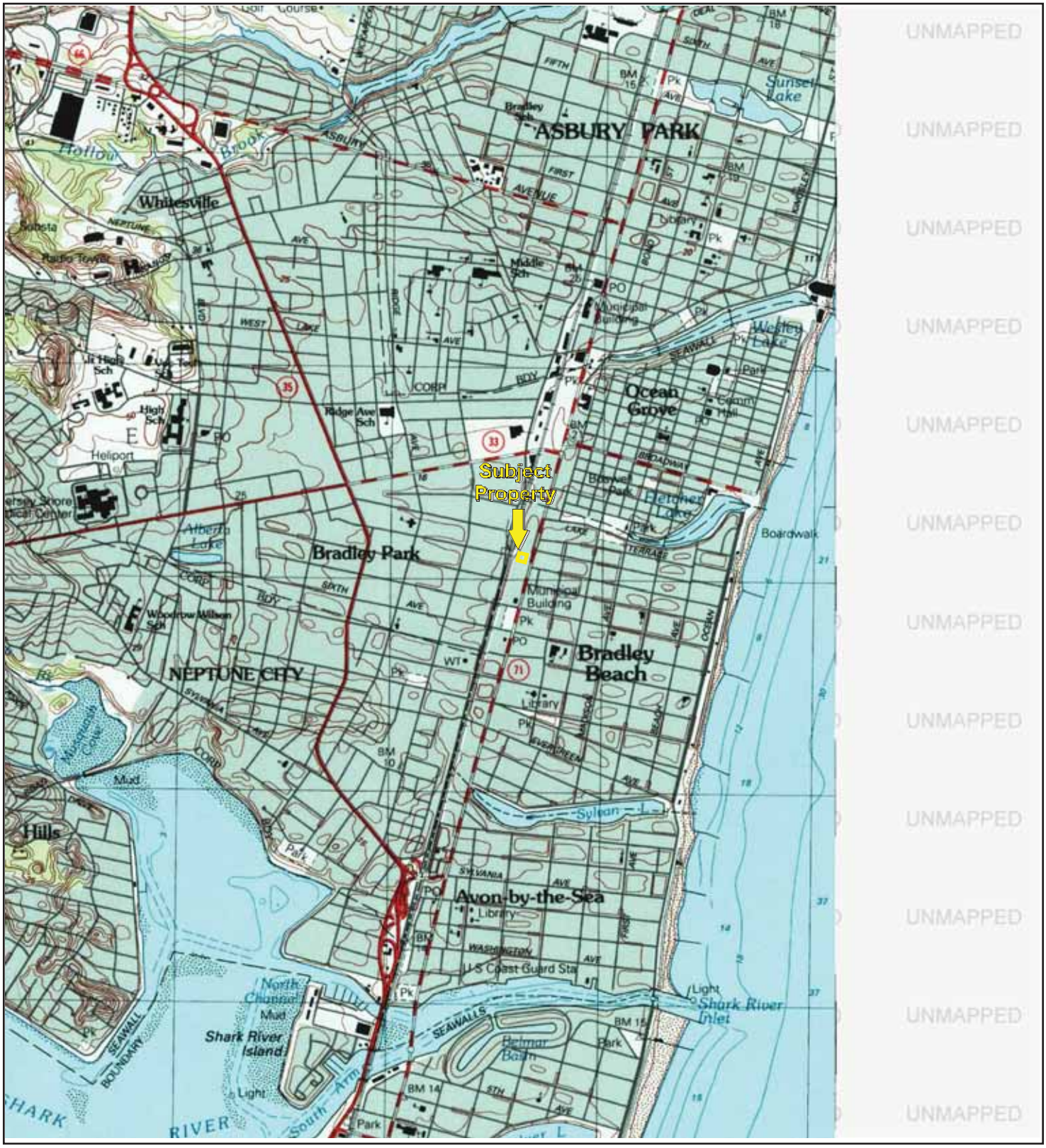

TP, Asbury Park, 1995, 7.5-minute

0 Miles 0.25 0.5 1 1.5

N

Key: Subject Property

APPENDIX B: Topographic Maps

Project No. 18-226412.1

PARTNER

TP, Asbury Park, 2014, 7.5-minute
E, Asbury Park OE E, 2014, 7.5-minute

0 Miles 0.25 0.5 1 1.5

N

Key: Subject Property

APPENDIX B: Topographic Maps

Project No. 18-226412.1

PARTNER

New Search | Assessment Postcard | Property Card

Block:	32	Prop Loc:	811 MAIN ST	Owner:	RUGGE, WILLIAM & THERESA A	Square Ft:	1932
Lot:	17	District:	1308 BRADLEY BEACH	Street:	1801 CELESTE DR	Year Built:	
Qual:		Class:	4A	City State:	WALL, N.J. 07719	Style:	

Additional Information

Prior Block:	32	Acct Num:	9	Addl Lots:		EPL Code:	0 0 0
Prior Lot:	9	Mtg Acct:		Land Desc:	110 X 100	Statute:	
Prior Qual:		Bank Code:	1175	Bldg Desc:		Initial:	000000 Further: 000000
Updated:	11/01/17	Tax Codes:		Class4Cd:	0	Desc:	
Zone:	GB	Map Page:	6	Acreage:	0.2525	Taxes:	9936.98 / 10050.71

Sale Information

Sale Date:	00/00/00	Book:	Page:	Price:	0	NU#:	0		
Sr1a	Date	Book	Page	Price	NU#	Ratio	Grantee		

TAX-LIST-HISTORY

Year	Owner Information	Land/Imp/Tot	Exemption	Assessed	Property Class
2018	RUGGE, WILLIAM & THERESA A 1801 CELESTE DR WALL, N.J. 07719	658800 49100 707900	0	707900	4A
2017	RUGGE, WILLIAM & THERESA A 1801 CELESTE DR WALL, N.J. 07719	658800 52000 710800	0	710800	4A
2016	RUGGE, WILLIAM & THERESA A 1801 CELESTE DR WALL, N.J. 07719	658800 52000 710800	0	710800	4A
2015	RUGGE, WILLIAM & THERESA A 1801 CELESTE DR WALL, N.J. 07719	658800 52000 710800	0	710800	4A

*Click on Underlined Year for Tax List Page

*Click Here for More History

Keith, Winters & Wenning, L.L.C.
COUNSELLORS AT LAW
MAIN STREET AND LAREINE AVENUE
Bradley Beach, New Jersey 07720

IRVING E. KEITH (1939-1987)
NESTOR A. WINTERS•
MICHAEL J. WENNING•
CERTIFIED BY THE SUPREME COURT OF N.J. AS A CRIMINAL TRIAL ATTORNEY
BRIAN D. WINTERS••°
CERTIFIED BY THE SUPREME COURT OF N.J. AS A MATRIMONIAL LAW ATTORNEY
AMY B. HARRIS••^
CIPORA WINTERS•

BURTON L. FUNDLER (1995-2009)

(732) 774-1212
TELEFAX (732) 774-6183
WEBSITE: www.kwwlawfirm.com
E-MAIL: kwwlawfirm@aol.com
ESTABLISHED 1944

PLEASE REPLY TO
P.O. BOX 188
BRADLEY BEACH, NEW JERSEY 07720

•MEMBER N.J. AND N.Y. BARS
••MEMBER N.J., N.Y. AND D.C. BARS
•^MEMBER N.J. AND PA BARS

°QUALIFIED MEDIATOR
RULE 1:40

July 24, 2018

TELECOPIER NO. 732-818-3744

Trident Environmental
Attn: Bill Schmitt

Re: Rugge
P.Q. 811 Main St.
Bradley Beach, New Jersey

Dear Bill:

Attached please find the following regarding the above property:

1. Letter from SeaShore Associates, Inc. Dated November 2, 1999 to NJ DEP;
2. Contract between A & J Construction Co. And our clients for the removal of two 6,000 gallon tanks and one 8,000 gallon tank;
3. Letter dated January 10, 1989 from Keith DiLello, Code Enforcement Officer, Bradley Beach, to our clients;
4. Laboratory Resources, Inc. Chain of Custody Report dated November 8, 1988;
5. Site Investigation Addendum Report of SeaShore Associates, Inc. Dated May 1999; and
6. NFA Letter from the State of NJ dated September 13, 1999.

Keith, Winters & Wenning, L.L.C.

Trident Environmental
Attn: Bill Schmitt
July 24, 2018

All other data is being e-mailed to you now.

Thank you for your kind attention and courtesies and I shall await your advices.

Very truly yours,

NESTOR A. WINTERS
For the Firm

NAW/kwr
Attachments: 19 pages

TX Result Report

P 1
07/24/2018 10:43
Serial No. A2X1017013722
TC: 914311

Addressee	Start Time	Time	Prints	Result	Note
7328183744	07-24 10:30	00:13:41	021/021	OK	

Note TMR:Timer TX, POL:Polling, ORG:Original Size Setting, FME:Frame Erase TX, DPG:Page Separation TX, MIX:Mixed Original TX, CALL:Manual TX, CSRC:CSRC, FWD:Forward, PC:PC-FAX, BND:Double-Sided Binding Direction, SP:Special Original, FCODE:F-Code, RTX:Re-TX, RLY:Relay, MBX:Confidential, BUL:Bulletin, SIP:SIP Fax, IPADR:IP Address Fax, I-FAX:Internet Fax

Result OK: Communication OK, S-OK: Stop Communication, PW-OFF: Power Switch OFF, TEL: RX from TEL, NG: Other Error, Cont: Continue, No Ans: No Answer, Refuse: Receipt Refused, Busy: Busy, M-Full:Memory Full, LOVR:Receiving length Over, POVR:Receiving page Over, FIL:File Error, DC:Decode Error, MDN:MDN Response Error, DSN:DSN Response Error, PRINT:Compulsory Memory Document Print, DEL:Compulsory Memory Document Delete, SEND:Compulsory Memory Document Send.

Keith, Winters & Wenning, L.L.C.
COUNSELLORS AT LAW
MAIN STREET AND LAREINE AVENUE
Bradley Beach, New Jersey 07720

IRVING E. KEITH (1939-1987)
NESTOR A. WINTERS*
MICHAEL J. WENNING*
CERTIFIED BY THE SUPREME COURT OF N.J. AS A CRIMINAL TRIAL ATTORNEY
BRIAN D. WINTERS***
CERTIFIED BY THE SUPREME COURT OF N.J. AS A MATRIMONIAL LAW ATTORNEY
AMY B. HARRIS**
CIPORA WINTERS*

BURTON L. FUNDLER (1995-2009)

(732) 774-1212
TELEFAX (732) 774-6183
WEBSITE: www.kwwlawfirm.com
E-MAIL: kwwlawfirm@aol.com
ESTABLISHED 1944

PLEASE REPLY TO
P.O. BOX 188
BRADLEY BEACH, NEW JERSEY 07720

*MEMBER N.J. AND N.Y. BARS
**MEMBER N.J., N.Y. AND D.C. BARS
***MEMBER N.J. AND PA BARS

*QUALIFIED MEDIATOR
RULE 1:40

July 24, 2018

TELECOPIER NO. 732-818-3744

Trident Environmental
Attn: Bill Schmitt

Re: Rugge
P.Q. 811 Main St.
Bradley Beach, New Jersey

Dear Bill:

Attached please find the following regarding the above property:

1. Letter from SeaShore Associates, Inc. Dated November 2, 1999 to NJ DEP;
2. Contract between A & J Construction Co. And our clients for the removal of two 6,000 gallon tanks and one 8,000 gallon tank;
3. Letter dated January 10, 1989 from Keith DiLello, Code Enforcement Officer, Bradley Beach, to our clients;
4. Laboratory Resources, Inc. Chain of Custody Report dated November 8, 1988;
5. Site Investigation Addendum Report of SeaShore Associates, Inc. Dated May 1999; and
6. NFA Letter from the State of NJ dated September 13, 1999.

Relabeling Over Total Site remediation

SeaShore Associates, Inc.
100 Clinton Place
Neptune, NJ 07753
(732) 776-9099
Fax (732) 776-7456

November 2, 1999

New Jersey Dept. of Environmental Protection
Bureau of Field Operations
Underground Storage Tanks Unit
PO Box 435
401 East State Street
Trenton, NJ 08625-0435

Attention: Mr. Stuart Friedman, Case Manager

Re: Analytical Results
Site Investigation Report and Site Investigation Addendum Report
Autotek, Inc., 811 Main Street, Bradley Beach, NJ
UST #0322571 Closure No./ SRP ID # N98-0576

Dear Mr. Friedman,

Attached herewith are two computer disks presenting the Analytical Results for the two reports we submitted previously for the referenced project, as follow:

- Autotek Site Investigation Report submitted August 1998; and
- Autotek Site Investigation Addendum Report submitted May 1999.

Both disks have been prepared in accordance with the SRP Electronic Data Exchange requirements, and each has been successfully checked with the EDSA program.

While we understand that NJDEP has already issued a No Further Action status for this site based on the information we submitted in our two written reports for this site, these disks are being submitted to complete your files and facilitate closure of this case. Should you have any questions about this submittal or about any other aspects of this case, please contact us.

Yours truly,
SeaShore Associates, Inc.

Robert A. Vitale, CEC

Attachments: Two computer disks

cc: William & Theresa Rugge (Autotek, Inc.) – with disks

Copies

State of New Jersey

Department of Environmental Protection

Christine Todd Whitman
Governor

Robert C. Shinn, Jr.
Commissioner

Bureau of Field Operations
Underground Storage Tanks Unit
PO BOX 435
401 East State Street
Trenton, NJ 08625-0435

SEP 13 1999

William & Theresa Rugge
Autotek, Inc.
1801 Celeste Drive
Wall, NJ 07719

Re: Area of Concern
Unrestricted Use
No Further Action Letter and Covenant Not to Sue
Autotek, Inc.
811 Main Street
Bradley Beach, Monmouth County
Block: 32 Lot: 17
Closure # N98-0576, UST # 0322571
SRPID N98-0576

Dear William & Theresa Rugge:

Pursuant to N.J.S.A. 58:10B-13.1 and N.J.A.C. 7:26C, the New Jersey Department of Environmental Protection (Department) makes a determination that no further action is necessary for the remediation of the areas of concern as specifically referenced above, except as noted below, so long as Autotek, Inc. did not withhold any information from the Department. This action is based upon information in the Department's case file and Autotek, Inc.'s final certified report dated August 1998 and all addenda. In issuing this No Further Action Determination and Covenant Not to Sue, the Department has relied upon the certified representations and information provided to the Department.

By issuance of this No Further Action Determination, the Department acknowledges the completion of a Site Investigation pursuant to the Technical Requirements for Site Remediation (N.J.A.C. 7:26E) for the removal of one 550 gallon waste vehicular crankcase oil underground storage tank (UST) system, one 550 gallon nonregulated #2 fuel oil, and no other areas.

NO FURTHER ACTION CONDITIONS

As a condition of this No Further Action Determination Autotek, Inc. as well as each subsequent owner, lessee and operator (collectively "Successors") shall comply with each of the following:

Name and Address Changes

Pursuant to N.J.S.A. 58:10B-12, Autotek, Inc. and the Successors shall inform the Department in writing whenever its name or address changes, within 14 calendar days after the change.

Proposal

Page No. of Pages

Copies

513-3[illegible]

A & J Construction Co.

Utility Contractors
168 West Palmer Avenue
West Long Branch, NJ 07764
(201) 229-4133

PROPOSAL SUBMITTED TO: Aututek Inc.	PHONE: 774-7979	DATE: 11/2/88
STREET: 811 Main st.	JOB NAME: Tank removal	
CITY, STATE AND ZIP CODE: Bradley Beach N.J.	JOB LOCATION: Bradley Beach	
ARCHITECT:	DATE OF PLANS:	JOB PHONE:

We hereby submit specifications and estimates for:

Tank removal and area clearing:

1. remove two 6000 gal. tanks

   remove one 8000 gal. tank

   fill excavated areas w/clean fill

2. remove island w/2 pumps & concrete pad surrounding island

3. pave area where island was w/3" stab base — approx 55 sq.yds

   pave entire parking area w/1.5" top — approx 585 sq. yds

4. grade and install 1.5" blend stone to dirt area beside bldg.

   3" thick — approx 225 sq. yds

pd 11-30-88 ck #15000.00

$17,549.00

Starting date Mon. Nov. 28th, completion one week / As per telephone conversation Allan 11/3/88

A&J is not responsible for any sludge in bottom of tank at this price

11/30/88 pd 15,000.00 - paving to be completed Spring 1989

We Propose hereby to furnish material and labor — complete in accordance with above specifications, for the sum of:

Seventeen five fourty nine dollars ($ 17,549.00)

Payment to be made as follows:

Payment to be made upon completion

All material is guaranteed to be as specified. All work to be completed in a workmanlike manner according to standard practices. Any alteration or deviation from above specifications involving extra costs will be executed only upon written orders, and will become an extra charge over and above the estimate. All agreements contingent upon strikes, accidents or delays beyond our control. Owner to carry fire, tornado and other necessary insurance. Our workers are fully covered by Workman's Compensation Insurance.

Authorized Signature: Pres. Palmer West Assoc. Inc.

Note: This proposal may be withdrawn by us if not accepted within 5 days.

Acceptance of Proposal — The above prices, specifications and conditions are satisfactory and are hereby accepted. You are authorized to do the work as specified. Payment will be made as outlined above.

Signature: Teresa Rugg

Date of Acceptance:

Signature

Borough Of Bradley Beach
Construction Department

701 MAIN STREET
BRADLEY BEACH, NEW JERSEY 07720
(201) 776-2975

George A. DeNardo
COMMISSIONER
Dept. of Public Works

Ron Rossmann
Building Inspector
Construction Official

Harry J. O'Brien
Plumbing Inspector

Garden State
Electrical Inspector

Keith DiLello
Code Enforcement Officer

January 10, 1989

William & Theresa Rugge
811 Main Street
Bradley Beach, NJ 07720

Re: 811 Main Street
Tank Removal

Dear Mr. & Mrs. Rugge:

This letter is to certify that I was present upon the removal of the inground storage tanks at the above referenced property. At that time I saw no visable cracks on the surface of the tanks or any leakage of fluid from said tanks.

Sincerely yours,

Keith DiLello pd.

Keith DiLello
Code Enforcement Officer
Fire Sub-Code Official
KD/pdn

Laboratory Resources

Laboratory Resources, Inc.
2516 Highway 35, Manasquan, New Jersey 08736 (201) 528-7575

CHAIN OF CUSTODY

RESIDENT NAME	TELEPHONE		CHECK ONE
AUTOTEK	201-774-7979		RESALE [ ] NEW WELL [ ]
STREET 811 MAIN ST.	LOT NO.	BLOCK NO.	PROPERTY OWNER - NAME
TOWN ZIP BRADLEY BEACH 07720	DATE COLLECTED 11/7/88		COLLECTED BY:
SAMPLE CONTAINER/PRESERVATION (CIRCLE ONE EACH) GLASS PLASTIC			METHOD OF SHIPMENT HAND DELIVERED [X] CARRIER [ ]

LAB NUMBER	SAMPLE ID	TIME COLLECTED	ANALYSIS REQUIRED
9330 OC00 16	middle tank 6000 gal A (Clean jar with rocks in sample)		petroleum hydrocarbon
9331 OC00 17	3rd tank B (dirty jar		" "
9332 OC00 18	C (Ball jar (casing) 8,000 gal. tank)		" "

RELINQUISHED BY	RECEIVED BY	DATE/TIME
Lori Pugh	Janice Creighton	3:40 11/8/88
RELINQUISHED BY Janice Creighton	RECEIVED BY Roseann Moore	DATE/TIME 11/9/88 2:40 p.m.
RELINQUISHED BY	RECEIVED BY	DATE/TIME

REMARKS

Laboratory Resources INC
2516 Highway 35
Manasquan, New Jersey 08736
201-528-7575

CLIENT:

999905
Auto Tek
811 Main Street
Bradley Beach, NJ 07720

Date of Report: 11/28/88
Sample ID No.: 9330 9332
Date Sample Received: 11/09/88
Collected From: See Below
Sample Collected By:
Laboratory Resources ✓
Client

Parameter	0C00 16*	0C00 17*	0C00 18*
Petroleum Hydrocarbons	48.8	40.4	45.9
Total Solids %	96.4	95.4	95.9

*Results expressed in mg/kg dry weight basis

Jan 10, 1989 - Phone conversation
Dep Dave Ruben (DEP) 609-984-3156
Steve Kehaus (ECRA) 609-633-7141
acceptable level Hydrocarbons - 100 parts per million
Samples fall beyond this standard

Manager

All results expressed in mg/ℓ unless otherwise stated.
All analysis performed in accordance with the latest edition of Standard Methods for the Examination of Water and Waste and the EPA Methods for Chemical Analysis of Water and Wastes.

SITE INVESTIGATION ADDENDUM REPORT

FOR

CLOSURE OF HEATING OIL AND WASTE OIL UNDERGROUND STORAGE TANKS

UST #0322571
Notification #N98-0576

AT

AUTOTEK, INC.
811 Main Street
Bradley Beach, NJ 07720
Monmouth County, NJ
Block 32, Lot 17

Prepared by

SeaShore Associates, Inc.
100 Clinton Place
Neptune, NJ 07753
(732) 776-9099

May 1999

SITE INVESTIGATION ADDENDUM REPORT
CLOSURE OF HEATING OIL AND
WASTE OIL
UNDERGROUND STORAGE TANKS

AUTOTEK, INC.
811 Main Street
Bradley Beach, NJ
Block 32, Lot 7

INTRODUCTION:

This Site Investigation Addendum Report has been prepared by SeaShore Associates, Inc. in response to the October 21, 1998 letter from Mr. Stuart Friedman, Case Manager, of NJDEP. This letter specifically required that this Site Investigation Addendum Report should address the following:

- Complete a UST Site/Remedial Investigation Report Certification Form, and confirm that the activities conducted by SeaShore Associates at this site have been under the supervision of an individual certified in the activity being conducted;
- Perform re-sampling and analysis of the subsurface soils immediately adjacent to the former 550-gallon waste vehicular crankcase oil UST excavation, in accordance with the NJDEP Technical Requirements for Site Remediation (NJAC 7:26E), specifically sections 2.1(d), 6.3(b)6,, 6.4, and 2.1(a)4; and
- In addition to presenting the laboratory data in hard copy format in the previous Site Investigation Report and in the current Site Investigation Addendum Report, these laboratory data are to additionally be presented to the NJDEP Case Manager in an electronic deliverable (computer diskette), in accordance with the current version of the NJDEP Electronic Data Interchange Handbook.

This Site Investigation Addendum Report has been prepared to address the above requirements, and is intended to supplement our Site Investigation Report for this site, which was submitted to NJDEP in August 1998. The remainder of this report describes the soil re-sampling activities we performed, and presents the results of laboratory analyses performed, in compliance with the October 21, 1998 NJDEP letter.

SUPPLEMENTAL SOIL INVESTIGATION:

General:

The site of the former waste oil and heating oil underground storage tanks (USTs) is located in a commercial area of Bradley Beach, NJ. The site vicinity is presented on the attached portion of the Asbury Park USGS Topographic Quad. Figure 1, Site Sketch, shows the specific soil re-sampling locations, with respect to the former 550-gallon waste vehicular crankcase oil UST excavation and the Autotek Service Building.

Soils at the site were found to be assorted, relatively homogeneous materials, composed of stratified sands with varying amounts of intermixed gravels and silts. Soil colors typically ranged from orange brown to brown.

Groundwater was not encountered within the depths explored for this Supplemental Investigation (up to approximately 6-1/2 feet). Surface water drainage at this location is generally eastward, toward the Atlantic Ocean.

Soil Sampling:
The area of the backfilled excavation for the former 50-gallon waste oil tank was delineated on the basis of the color and texture of the surface soils, and by measuring from the Autotek Service Building. Appropriate boring locations were then selected to permit the collection of subsurface soil samples from the native soils immediately adjacent to and below the limits of the former waste oil UST excavation. The NJDEP Technical Requirements for Site Remediation required that soil samples be collected from the bottom of each of the four sidewalls of the former excavation and from immediately beneath the excavation bottom.

On October 30, 1998, soil borings (R-1 through R-5) were performed at the locations indicated on Figure 1, Site Sketch, using a stainless steel hand auger. The auger tool was appropriately decontaminated, to avoid potential soil cross-contamination between borings. As each boring was advanced to its planned depth, the auger cuttings were screened with an HNu Photo-Ionization Detector (PID) for indications of volatile organic compounds. The PID did not detect the presence of any volatile organics in any of the five borings.

When the planned sampling depth had been reached in each of the soil borings, the auger was used to collect a soil sample for laboratory analysis. Soil samples were collected between depths of 5-1/2 and 6 feet in Borings R-1 through R-4, taken at the former excavation sidewalls; and between a depth of 6 and 6-1/2 feet in Boring R-5, taken in the former excavation bottom. Each of the soil samples collected were placed into laboratory-cleaned glassware, labeled, logged on a chain of custody document, preserved with ice in a cooler, and transported with a trip blank to Envirotech Research Inc. (a NJ-certified laboratory) for chemical analysis.

All five of the soil samples were collected in laboratory-cleaned screw cap jars, to be analyzed for Total Petroleum Hydrocarbons (TPHC), as well as each sample being prepared using the methanol field extraction/preservation method for contingent volatile organic analysis (VO+10). The laboratory was instructed (via the completed chain of custody document) to perform contingent analyses for volatile organics (VO+10), base neutrals (BN+15), PCBs, and Lead, on 25% of the samples where TPHC was detected, with the contingent analyses being performed on the sample with the highest TPHC result.

Upon completing the soil borings and sample collection activities, each of the borings was backfilled with the auger cuttings, and the area was restored to its prior condition.

Laboratory Analytical Results:
The results of the laboratory analyses performed on the five samples and the trip blank collected for the soil re-sampling activities are summarized on Table 1, attached. The five samples analyzed for TPHC detected petroleum hydrocarbons levels ranging from 190 to 317 parts per million (ppm), which is significantly below the NJDEP cleanup action level of 10,000 ppm. In accordance with the NJDEP Technical Requirements for Site Remediation (NJAC 7:26E), Sample R-4, which had the highest TPHC reading was also subjected to contingent analyses for VO+10, BN+15, PCBs and Lead. These contingent analyses did not detect any listed volatile organic compounds or PCBs, and only insignificant detectable amounts of volatile organic tentatively identified compounds (TICs), base neutral compounds and TICs, and lead. A comparison of the laboratory results with the published NJDEP Impact To Groundwater Soil Cleanup Standards (May 3, 1999) indicated that these findings are significantly below the applicable action standards.

Certification:
All of the activities for this project (UST removal, sampling, re-sampling, and report preparation) were performed by SeaShore Associates Inc. personnel. SeaShore is a certified NJDEP UST contractor (#US 00868). Mr. Robert Vitale, (NJDEP Subsurface Evaluator #0013382) the SeaShore Project Manager, directed the UST field activities. Mr. Harry Elias (NJDEP Subsurface Evaluator #0010510) directed the project and report preparation activities. SeaShore has completed and executed a UST Site/Remedial Investigation Report Certification Form for this project, which is attached at the end of this report.

Laboratory Results/Electronic Data:
The detected results of the laboratory analyses performed on the five samples collected for this Site Investigation Addendum Report and the trip blank, as well as the corresponding NJDEP Impact To Groundwater Soil Cleanup Standards, are summarized in Table 1, attached. The Certified Laboratory Analytical Report, containing the detailed laboratory data for the soil re-sampling activities, is also attached to this report.

In accordance with the current NJDEP requirements, the laboratory results from the original soil sampling activities (May 1998) and the soil re-sampling activities (October 1998) are also being submitted in electronic format on two separate computer diskettes. The diskettes are prepared in accordance with the current requirements contained in the NJDEP Electronic Data Interchange Handbook, and will be submitted to Mr. Stuart Friedman (the NJDEP Case Manager) directly under separate cover.

Conclusions and Recommendations:
In May 1998, a 550-gallon Heating Oil UST and a 550-gallon Waste Vehicular Crankcase Oil UST were decommissioned and removed from the site in accordance with API-recommended practices. Post-excavation soil samples were obtained from the UST excavations, analyzed by a NJ-certified laboratory, and the results were compared to the applicable NJDEP soil cleanup standards. To fully comply with the NJDEP Technical Requirements for Site Remediation, a re-sampling event was conducted in October 1998 at the location of the former waste oil UST excavation, to obtain discrete soil samples from the former excavation sidewalls and bottom. A

NJ-certified laboratory analyzed these additional soil samples, and the results were compared to the applicable NJDEP soil cleanup standards.

The results of the THCP laboratory analyses performed on the soil samples from the heating oil UST excavation, and from the re-sampling of the former waste oil UST excavation, were all found to be significantly below the NJDEP action standard of 10,000 ppm. Further, the results of the contingent laboratory analyses for VO+10, BN+15, PCBs and Lead, performed during the re-sampling of the former waste oil UST excavation, were also found to be significantly below the applicable NJDEP soil cleanup standards.

The results of these laboratory analyses have therefore confirmed our observations during the previous UST removal activities, that there had been no releases from these two USTs that require remedial action. On this basis, we recommend No Further Action for this site, and the case should be closed. A completed UST Site/Remedial Investigation Report Certification Form is attached.

This Site Investigation Addendum Report was prepared using professional standards in effect at the time this work was performed. Should additional information become available, or if changes in regulatory policy occur which affect this report, SeaShore reserves the right to revise the report or to issue an addendum statement.

The following are attached and complete this report:

- USGS Topographic Map of Site Vicinity
- Figure 1, Site Sketch
- Table 1, Analytical Results Detected, Former Waste Oil Tank Excavation
- Certified Laboratory Analytical Report
- Completed Site/Remedial Investigation Report Certification Form
- Lab Data Computer Diskettes (2) – Submitted to Case Manager under separate cover

Name: ASBURY PARK
Date: 5/11/99
Scale: 1 inch equals 1000 feet

Location: 040° 12' 13.3" N 074° 00' 59.0" W
Caption: AUTOTEK
811 Main Street
Bradley Beach, NJ
(Block 32, Lot 17)

Copyright (C) 1997, Maptech, Inc.

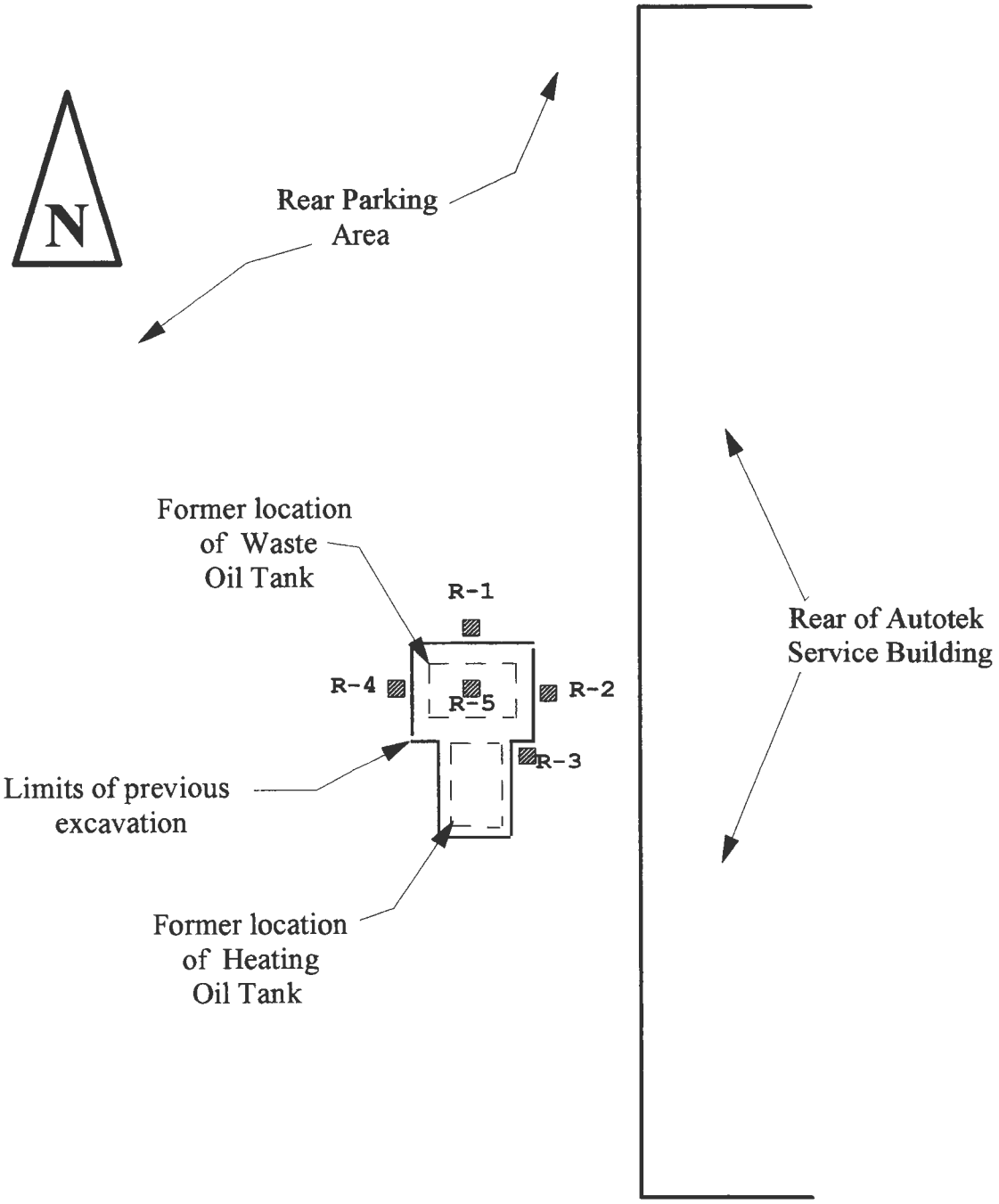

SITE SKETCH

Scale: 1"=10'

October 1998

FIGURE 1

OWNER:

Autotek Inc.
811 Main Street
Bradley Beach, NJ 07720

SEASHORE ASSOCIATES, INC.
100 Clinton Place
Neptune, NJ 07753

TABLE 1

ANALYTICAL RESULTS DETECTED (in ppm)

FORMER 550-GALLON WASTE OIL TANK EXCAVATION

Detected Compounds	Sample R-1 (North) 5-1/2' to 6'	Sample R-2 (East) 5-1/2' to 6'	Sample R-3 (South) 5-1/2' to 6'	Sample R-4 (West) 5-1/2' to 6'	Sample R-5 (Bottom) 6' to 6-1/2'	Trip Blank	NJDEP Impact to Groundwater Soil Cleanup Std.
Total Petroleum Hydrocarbon	288	213	216	317	190		10,000
Volatile Organics				ND		ND	-
Total TICs				0.95		0.92	-
Semi-Volatile Organics							
Acenaphthylene				0.013J			-
Phenanthrene				0.026J			-
Anthracene				0.0089J			100
Flouranthene				0.053J			100
Pyrene				0.058J			100
Benzo (a) anthracene				0.031J			500
Chrysene				0.031J			500
Benzo (b) fluoranthene				0.048			50
Benzo (k) fluoranthene				0.018J			500
Benzo (a) pyrene				0.032J			100
Indeno (1,2,3 c-d) pyrene				0.026J			500
Benzo (g,h,I) perylene				0.032J			-
Total TICs				5.47			-
PCBs				ND			50
Lead				71.9			-

Notes: J = Estimated Quantity, ND = Not Detected, TICs = Tentatively Identified Compounds, (-) = Soil cleanup standard not available.

CERTIFIED LABORATORY ANALYTICAL REPORT

SITE INVESTIGATION REPORT CERTIFICATION FORM

Site Remediation Program

UST Site/Remedial Investigation Report Certification Form

A. Facility Name : AUTOTEK, Inc.

Facility Street Address : 811 Main Street

Municipality: Bradley Beach County : Monmouth

Block: 32 Lot(s): 17 Telephone Number : (732) 774-7979

B. Owner (RP)'s Name: William & Theresa Rugge

Street Address: 1801 Celeste Drive City : Belmar

State: NJ Zip: 07719-9506 Telephone Number : (732) 681-3496

C. (Check as appropriate)

- ☐ Site Investigation Report (SIR) $500 Fee
- ☐ Remedial Investigation Report (RIR) $1000 Fee

D. (Complete all that apply)

- Assigned Case Manager : Stuart Friedman
- UST Registration Number : 0322571 (7 digits)
- Incident Report Number ___ - ___ - ___ - _____ - ___ (10 or 12 digits)
  ___ - ___ - ___ - _____ - ___
- Tank Closure Number ~~C~~(N)9 B - 0576 C9 __ - _____ C9 __ - _____ (7 characters)

E. **Certification by the Subsurface Evaluator:**

The attached report conforms to the specific reporting requirements of N.J.A.C. 7:26E ..... (Yes) No

Name: Harry Elias, PE Signature: [signature] UST Cert. No.: 0010510

Firm: Sea Shore Associates, Inc Firm's UST Cert. Number: US 00868

Firm Address: 100 Clinton Place City: Neptune

State: NJ Zip: 07753 Telephone Number : (732) 776-9099

(NOTE: Certification numbers required only if work was conducted on USTs regulated per N.J.S.A. 58:10A-21 et seq.)

F. **Certification by the Responsible Party(ies) of the Facility:**

The following certification shall be signed [according to the requirements of N.J.A.C. 7:14B-1.7(b)]as follows:

1. For a Corporation by a person authorized by a resolution of the board of directors to sign the document. A copy of the resolution, certified as a true copy by the secretary of the corporation, shall be submitted along with the certification; or
2. For a partnership or sole proprietorship, by a general partner or the proprietor, respectively; or
3. For a municipality, State, federal or other public agency by either a principal executive officer or ranking elected Official.

"I certify under penalty of law that I have personally examined and am familiar with the information submitted in this application and all attached documents, and that based on my inquiry of those individuals responsible for obtaining the information, I believe that the submitted information is true, accurate, and complete. I am aware that there are significant civil penalties for knowingly submitting false, inaccurate, or incomplete information and that I am committing a crime of the fourth degree if I make a written false statement which I do not believe to be true. I am also aware that if I knowingly direct or authorize the violation of any statute, I am personally liable for the penalties."

Name (Print or Type): _____ Title: _____

Signature: _____

Company Name: _____ Date: _____

Signed 10/12/99

State of New Jersey

Department of Environmental Protection

Christine Todd Whitman
Governor

Robert C. Shinn, Jr.
Commissioner

Bureau of Field Operations
Underground Storage Tanks Unit
PO BOX 435
401 East State Street
Trenton, NJ 08625-0435

SEP 13 1999

William & Theresa Rugge
Autotek, Inc.
1801 Celeste Drive
Wall, NJ 07719

Re: Area of Concern
Unrestricted Use
No Further Action Letter and Covenant Not to Sue
Autotek, Inc.
811 Main Street
Bradley Beach, Monmouth County
Block: 32 Lot: 17
Closure # N98-0576, UST # 0322571
SRPID N98-0576

Dear William & Theresa Rugge:

Pursuant to N.J.S.A. 58:10B-13.1 and N.J.A.C. 7:26C, the New Jersey Department of Environmental Protection (Department) makes a determination that no further action is necessary for the remediation of the areas of concern as specifically referenced above, except as noted below, so long as Autotek, Inc. did not withhold any information from the Department. This action is based upon information in the Department's case file and Autotek, Inc.'s final certified report dated August 1998 and all addenda. In issuing this No Further Action Determination and Covenant Not to Sue, the Department has relied upon the certified representations and information provided to the Department.

By issuance of this No Further Action Determination, the Department acknowledges the completion of a Site Investigation pursuant to the Technical Requirements for Site Remediation (N.J.A.C. 7:26E) for the removal of one 550 gallon waste vehicular crankcase oil underground storage tank (UST) system, one 550 gallon nonregulated #2 fuel oil, and no other areas.

NO FURTHER ACTION CONDITIONS

As a condition of this No Further Action Determination Autotek, Inc. as well as each subsequent owner, lessee and operator (collectively "Successors") shall comply with each of the following:

Name and Address Changes

Pursuant to N.J.S.A. 58:10B-12, Autotek, Inc. and the Successors shall inform the Department in writing whenever its name or address changes, within 14 calendar days after the change.

* * *

COVENANT NOT TO SUE

The Department issues this Covenant Not to Sue pursuant to N.J.S.A. 58:10B-13.1. That statute requires a covenant not to sue with each no further action letter. However, in accordance with N.J.S.A. 58:10B-13.1, nothing in this Covenant shall benefit any person who is liable, pursuant to the Spill Compensation and Control Act (Spill Act), N.J.S.A. 58:10-23.11, for cleanup and removal costs and the Department makes no representation by the issuance of this Covenant, either express or implied, as to the Spill Act liability of any person.

The Department covenants, except as provided in the preceding paragraph, that it will not bring any civil action against the following :

(a) the person who undertook the remediation;
(b) subsequent owners of the subject property;
(c) subsequent lessees of the subject property; and
(d) subsequent operators at the subject property,

for the purposes of requiring remediation to address contamination which existed prior to the date of the final certified report for the real property at areas of concern identified above, or payment of cleanup and removal costs for such additional remediation.

Pursuant to N.J.S.A. 58:10B-13.1d, this Covenant does not relieve any person from the obligation to comply in the future with laws and regulations. The Department reserves its right to take all appropriate enforcement for any failure to do so.

The Department may revoke this Covenant at any time after providing notice upon its determination that either:

(a) any person with the legal obligation to comply with any condition in this No Further Action Letter has failed to do so; or
(b) any person with the legal obligation to maintain or monitor any engineering or institutional control has failed to do so.

This Covenant Not to Sue, which the Department has executed in duplicate, shall take effect immediately once the person who undertook the remediation has signed and dated the Covenant Not to Sue in the lines supplied below and the Department has received one copy of this document with original signatures of the Department and the person who undertook the remediation.

Name: _____

Signature: _____

Title: _____

Dated: _____

NEW JERSEY DEPARTMENT OF
ENVIRONMENTAL PROTECTION

Name: Vincent S. Krisak

Signature: _____

Title: Section Chief

Dated: 9/13-99

Thank you for your attention to these matters. If you should have any questions, please contact Stuart Friedman, Case Manager at (609) 292-9208.

Sincerely,

Vincent S. Krisak, Section Chief
Bureau of Field Operations

c: Stuart Friedman, Case Manager
Seashore Associates, Inc./ Attn. Harry Elias

LAWES
ENVIRONMENTAL SERVICES LLC

10-9-18

Client:
Check Properties LLC
c/o JRN Home Builders

PROPERTY SWEEP

LOCATION: **811 Main Street, Bradley Beach, NJ 07720**
OWNER: **Rugge**
DATE: **9-19-18, 9-27-18, & 10-5-18**

Lawes Environmental Services, LLC. (Lawes) is New Jersey Department of Environmental Protection certified for underground storage tank closure and subsurface evaluation, License #US00796.

Lawes was requested to locate possible underground fuel storage tanks at the above referenced property. The property consists of a large commercial building most recently used as an auto repair shop. There is a 550 gallon above ground heating oil storage tank (AST) as well as a 290 gallon waste oil AST located in the rear of the building. Lawes examined the interior of the building for the possibility of underground fuel tank related materials such as copper lines, oil deposits and oil burner materials. The exterior of the building was examined for the presence of fuel tank related piping. Three cut vent pipes were noted near the far-left area of the rear side of the building. No other fill pipe or vent piping was evident. A magnetometer was utilized to locate any underground fuel oil lines. Lawes also incorporated the probe technique for subsurface detection. No evidence of underground fuel tanks or fuel piping was found.

To the best of our ability in the accessible areas investigated, the presence of an underground fuel tank or related materials was not found.

No inspection was made in areas which could not be probed or required the demolition or partial demolition, or dismantling and/or removal of any object, including but not limited to: excessive vegetation, patios, low lying decks, outdoor structures, pools or pool equipment, a/c units, concrete, additions, any surface reinforced with rebar or other steel, nor were areas inspected which were obstructed or inaccessible for physical access on the date of inspection. Crawl spaces may be deemed inaccessible if the opening to the area is not large enough to provide physical access for the inspector, or if there is less than 24 inches of clearance from the bottom of the floor joists to the surface below, or if the floor is excessively wet. If an area that has been reported as inaccessible is made accessible, the inspector may be contacted for another inspection. An additional fee may apply.

Without limiting the provisions of the preceding paragraph, the following areas were specifically not inspected: <u>under 550 and 290 gallon ASTs in rear; under metal dumpster in rear.</u>

In the event an underground fuel tank is discovered in the future, in areas inspected by Lawes, the sole liability of Lawes is to remove the tank, which will be done at no charge to the Customer. Lawes will not be liable for any additional charges resulting from the condition of the tank nor for the cost of removing any contamination.

Please call with any questions or comments.

PO BOX 258 • SYCAMORE AVENUE, SHREWSBURY, NEW JERSEY 07702 • (732) 530-4333 • FAX (732) 741-8527
WWW.LAWESENVIRONMENTAL.COM

LAWES
ENVIRONMENTAL SERVICES LLC

10-9-18

INVOICE

Client:

Check Properties LLC
c/o JRN Home Builders
2 Main Street Suite 2
Bradley Beach, NJ 07720

Location:

811 Main Street
Bradley Beach, NJ 07720

Account # 11719D

Quantity	Description	Unit Price	Extended Price
1	Property Sweep	$ 375.00	$ 375.00

Less courtesy discount -$ 100.00

TOTAL BALANCE DUE $ 275.00

The property sweep was performed on 9-19-18, 9-27-18, & 10-5-18.
Please forward a check in the above amount or call to pay by credit card.

Thank you for choosing Lawes Environmental Services!

Any balances not paid in full within 30-days of invoicing will be charged a finance charge of 18% APR, calculated at 1½% per month and will be forwarded to a collection agency. Any charges incurred from collection fees and/or court fees are the responsibility of the client

PO BOX 258 • SYCAMORE AVENUE, SHREWSBURY, NEW JERSEY 07702 • (732) 530-4333 • FAX (732) 741-8527
WWW.LAWESENVIRONMENTAL.COM

APPENDIX C: REGULATORY DATABASE REPORT

PARTNER

Repair Shop
811 Main Street
Bradley Beach, NJ 07720

Inquiry Number: 5422325.2s
September 12, 2018

The EDR Radius Map™ Report with GeoCheck®

6 Armstrong Road, 4th floor
Shelton, CT 06484
Toll Free: 800.352.0050
www.edrnet.com

TABLE OF CONTENTS

SECTION	PAGE
Executive Summary	ES1
Overview Map	2
Detail Map	3
Map Findings Summary	4
Map Findings	8
Orphan Summary	704
Government Records Searched/Data Currency Tracking	GR-1

GEOCHECK ADDENDUM

Physical Setting Source Addendum	A-1
Physical Setting Source Summary	A-2
Physical Setting SSURGO Soil Map	A-5
Physical Setting Source Map	A-8
Physical Setting Source Map Findings	A-10
Physical Setting Source Records Searched	PSGR-1

Thank you for your business.
Please contact EDR at 1-800-352-0050
with any questions or comments.

Disclaimer - Copyright and Trademark Notice

This Report contains certain information obtained from a variety of public and other sources reasonably available to Environmental Data Resources, Inc. It cannot be concluded from this Report that coverage information for the target and surrounding properties does not exist from other sources. **NO WARRANTY EXPRESSED OR IMPLIED, IS MADE WHATSOEVER IN CONNECTION WITH THIS REPORT. ENVIRONMENTAL DATA RESOURCES, INC. SPECIFICALLY DISCLAIMS THE MAKING OF ANY SUCH WARRANTIES, INCLUDING WITHOUT LIMITATION, MERCHANTABILITY OR FITNESS FOR A PARTICULAR USE OR PURPOSE. ALL RISK IS ASSUMED BY THE USER. IN NO EVENT SHALL ENVIRONMENTAL DATA RESOURCES, INC. BE LIABLE TO ANYONE, WHETHER ARISING OUT OF ERRORS OR OMISSIONS, NEGLIGENCE, ACCIDENT OR ANY OTHER CAUSE, FOR ANY LOSS OF DAMAGE, INCLUDING, WITHOUT LIMITATION, SPECIAL, INCIDENTAL, CONSEQUENTIAL, OR EXEMPLARY DAMAGES. ANY LIABILITY ON THE PART OF ENVIRONMENTAL DATA RESOURCES, INC. IS STRICTLY LIMITED TO A REFUND OF THE AMOUNT PAID FOR THIS REPORT.** Purchaser accepts this Report "AS IS". Any analyses, estimates, ratings, environmental risk levels or risk codes provided in this Report are provided for illustrative purposes only, and are not intended to provide, nor should they be interpreted as providing any facts regarding, or prediction or forecast of, any environmental risk for any property. Only a Phase I Environmental Site Assessment performed by an environmental professional can provide information regarding the environmental risk for any property. Additionally, the information provided in this Report is not to be construed as legal advice.

Copyright 2018 by Environmental Data Resources, Inc. All rights reserved. Reproduction in any media or format, in whole or in part, of any report or map of Environmental Data Resources, Inc., or its affiliates, is prohibited without prior written permission.

EDR and its logos (including Sanborn and Sanborn Map) are trademarks of Environmental Data Resources, Inc. or its affiliates. All other trademarks used herein are the property of their respective owners.

EXECUTIVE SUMMARY

A search of available environmental records was conducted by Environmental Data Resources, Inc (EDR). The report was designed to assist parties seeking to meet the search requirements of EPA's Standards and Practices for All Appropriate Inquiries (40 CFR Part 312), the ASTM Standard Practice for Environmental Site Assessments (E 1527-13), the ASTM Standard Practice for Environmental Site Assessments for Forestland or Rural Property (E 2247-16), the ASTM Standard Practice for Limited Environmental Due Diligence: Transaction Screen Process (E 1528-14) or custom requirements developed for the evaluation of environmental risk associated with a parcel of real estate.

TARGET PROPERTY INFORMATION

ADDRESS

811 MAIN STREET
BRADLEY BEACH, NJ 07720

COORDINATES

Latitude (North):	40.2055870 - 40˚ 12' 20.11''
Longitude (West):	74.0173650 - 74˚ 1' 2.51''
Universal Tranverse Mercator:	Zone 18
UTM X (Meters):	583628.2
UTM Y (Meters):	4450828.5
State Plane X (Feet):	626921.9
State Plane Y (Feet):	500168.0
Elevation:	19 ft. above sea level

USGS TOPOGRAPHIC MAP ASSOCIATED WITH TARGET PROPERTY

Target Property Map:	6049380 ASBURY PARK, NJ
Version Date:	2014
East Map:	6027459 ASBURY PARK OE E, NJ
Version Date:	2014

AERIAL PHOTOGRAPHY IN THIS REPORT

Portions of Photo from:	20150729
Source:	USDA

MAPPED SITES SUMMARY

Target Property Address:
811 MAIN STREET
BRADLEY BEACH, NJ 07720

Click on Map ID to see full detail.

MAP ID	SITE NAME	ADDRESS	DATABASE ACRONYMS	RELATIVE ELEVATION	DIST (ft. & mi.) DIRECTION
A1	BRADLEY AMOCO SERVIC	811 MAIN ST	EDR Hist Auto		TP
A2	AUTOTEK INC	811 MAIN ST	NJ HIST LUST, NJ NJEMS		TP
A3	AUTOTEK INC	811 MAIN ST	FINDS		TP
A4	AUTOTEK INC	811 MAIN ST	NJ UST		TP
A5	AUTOTEK INC (BRADLEY	811 MAIN ST	NJ UST		TP
A6	BRADLEY BEACH FIREHO	725 MAIN ST REAR	NJ UST	Higher	90, 0.017, West
B7	OSCARS CLEANERS	906 MAIN ST	NJ DRYCLEANERS	Higher	205, 0.039, NE
C8	KIRSCH HOLDING CO	610 MCCABE AVE	NJ HIST LUST	Higher	229, 0.043, ESE
C9	KIRSCH HOLDING CO IN	610 MCCABE AVE	NJ UST, NJ NJEMS	Higher	229, 0.043, ESE
D10	S.S ADAMS COMPANY	509 MEMORIAL DRIVE	NJ HIST LUST, NJ Release	Higher	359, 0.068, WSW
E11	BRADLEY BEACH BORO	701 MAIN ST	NJ HIST LUST, NJ SPILLS, NJ NPDES	Higher	366, 0.069, SSW
E12	MUNICIPAL COMPLEX	701 MAIN ST	NJ UST	Higher	366, 0.069, SSW
B13	SPEEDWAY SERVICE STA	907 MAIN ST	NJ SHWS, NJ INST CONTROL, NJ NJEMS	Higher	401, 0.076, NNE
D14	WASTE MANAGEMENT OF	505 MEMORIAL DR	NJ BROWNFIELDS, FINDS	Higher	417, 0.079, WSW
D15	WASTE MANAGEMENT OF	505 MEMORIAL DR	NJ SHWS, NJ LUST, NJ HIST LUST, NJ UST	Higher	417, 0.079, WSW
D16	WASTE DISPOSAL INC N	505 MEMORIAL DR	RCRA NonGen / NLR	Higher	417, 0.079, WSW
D17	BRADLEY OIL	706 LAREINE AVE	NJ VCP, NJ Release	Higher	446, 0.084, SSW
D18	BRADLEY OIL COMPANY	706 LA REINE AVE	NJ HWS RE-EVAL, NJ HIST HWS, NJ AIRS	Higher	446, 0.084, SSW
F19	HESS SERVICE STATION	1009 MAIN ST	NJ HIST LUST	Higher	460, 0.087, NNE
F20	HESS CORPORATION	1009 MAIN ST	RCRA NonGen / NLR	Higher	460, 0.087, NNE
F21	BRADLEY BEACH HESS I	1009 MAIN ST	EDR Hist Auto	Higher	460, 0.087, NNE
F22	SPEEDWAY 3452	1009 MAIN ST	NJ UST	Higher	460, 0.087, NNE
E23	BRADLEY OIL COMPANY	706 LAREINE AVE	NJ SHWS, NJ VCP	Higher	495, 0.094, South
D24	S S ADAMS CO	509 MEMORIAL DR	NJ SHWS, NJ HIST HWS, NJ UST, NJ BROWNFIELDS	Higher	524, 0.099, SW
D25	SS ADAMS COMPANY	509 MEMORIAL DR	NJ VCP	Higher	524, 0.099, SW
26	601 PARK PLACE AVENU	601 PARK PLACE AVE	NJ SHWS, NJ NJEMS, FINDS	Higher	529, 0.100, ENE
F27	NATIONAL PRODUCE INC	1100 MAIN ST	NJ UST	Higher	567, 0.107, NNE
F28	NATIONAL PRODUCE CO	1100 MAIN STREET	NJ HIST LUST	Higher	567, 0.107, NNE
G29	NEPTUNE SWIM SUIT CO	1109 9TH AVE	NJ BROWNFIELDS, FINDS	Higher	583, 0.110, NW
G30	NEPTUNE SWIMSUIT INC	1109 9TH AVE	NJ HIST LUST	Higher	583, 0.110, NW
G31	NEPTUNE SWIMSUIT COR	1109 9TH AVE	NJ SHWS, NJ HIST HWS, NJ UST, NJ ENG CONTROLS, NJ...	Higher	583, 0.110, NW
F32	FRANK A MCCULLOUGH	1106 MAIN ST	NJ UST	Higher	624, 0.118, NNE
F33	1106 MAIN ST	1106 MAIN ST	NJ HIST LUST	Higher	624, 0.118, NNE
F34	RAIN TUNNEL CAR WASH	1111 MAIN ST	NJ HIST HWS, NJ UST, NJ BROWNFIELDS	Higher	661, 0.125, NNE
F35	RAIN TUNNEL CARWASH	1111 MAIN ST	NJ SHWS, NJ VCP	Higher	666, 0.126, NNE
H36	A G ROGERS CO INC	1101 TENTH AVENUE	NJ ISRA	Higher	773, 0.146, NNW
H37	JAMES & WALTER ANDER	1101 10TH AVE	NJ UST, RCRA NonGen / NLR	Higher	773, 0.146, NNW
H38	A G ROGERS CO INC	1101 10TH AVE	NJ SHWS, NJ HIST LUST, NJ Release	Higher	773, 0.146, NNW
I39	CUSTOM TIRE ASSOCIAT	1200 MAIN STREET	NJ LUST, NJ UST	Lower	832, 0.158, NNE

MAPPED SITES SUMMARY

Target Property Address:
811 MAIN STREET
BRADLEY BEACH, NJ 07720

Click on Map ID to see full detail.

MAP ID	SITE NAME	ADDRESS	DATABASE ACRONYMS	RELATIVE ELEVATION	DIST (ft. & mi.) DIRECTION
I40	CUSTOM TIRE ASSOCIAT	1200 MAIN ST	NJ SHWS, NJ SPILLS	Lower	832, 0.158, NNE
J41	APPAREL PRINTING & D	607 MEMORIAL DRIVE	NJ ISRA	Higher	833, 0.158, SW
K42	604 BRINLEY AVENUE	604 BRINLEY AVE	NJ VCP	Higher	884, 0.167, SSE
K43	604 BRINLEY AVENUE	604 BRINLEY AVE	NJ SHWS, NJ NJEMS, FINDS	Higher	884, 0.167, SSE
H44	MASTER CRAFT IRON IN	1111 10TH AVE	RCRA-CESQG, NJ MANIFEST	Higher	919, 0.174, NW
H45	MASTERCRAFT IRON INC	1111 TENTH AVENUE	NJ ISRA	Higher	919, 0.174, NW
46	1116 NORTH 10TH AVEN	1116 10TH AVE	NJ SHWS	Higher	928, 0.176, NW
L47	CIRCUIT WORKS	1118 7TH AVE	RCRA NonGen / NLR	Higher	929, 0.176, WSW
J48	GROVE RADIATOR WAREH	1103 6TH AVE	NJ SHWS, NJ NJEMS, NJ Release	Higher	957, 0.181, SW
J49	GROVE RADIATOR WAREH	1103 6TH AVE	RCRA NonGen / NLR	Higher	957, 0.181, SW
J50	GROVE RADIATOR WAREH	1103 6TH AVE	NJ LUST, NJ UST	Higher	957, 0.181, SW
M51	705 FLETCHER LAKE AV	705 FLETCHER LAKE AV	NJ SHWS, NJ NJEMS, FINDS	Lower	972, 0.184, SE
M52	705 FLETCHER LAKE AV	705 FLETCHER LAKE AV	NJ VCP, NJ Release	Lower	982, 0.186, ESE
J53		1109 6TH AVE	NJ SHWS, NJ Release	Higher	1014, 0.192, SW
N54	VACANT PROPERTY	1006 11TH AVE	NJ SHWS, NJ UST	Lower	1015, 0.192, North
N55	FORMER SHORE RESTAUR	1006 11TH AVE	NJ HIST LUST	Lower	1015, 0.192, North
L56	1198 7TH AVENUE	1198 7TH AVE	NJ SHWS, NJ VCP, NJ NJEMS, NJ Release	Higher	1063, 0.201, WSW
J57	CONSOLIDATED LAUNDRI	1100 6TH AVE	RCRA NonGen / NLR, ICIS, US AIRS, NY MANIFEST	Higher	1094, 0.207, SW
J58	SANITARY COATAPRONTO	1100 6TH AVE	NJ UST, NJ Release, NJ AIRS	Higher	1094, 0.207, SW
O59	SERVICE STATION (FOR	503 MAIN ST	NJ SHWS, NJ UST	Higher	1126, 0.213, SSW
O60	VACANT LOT	503 MAIN ST	NJ HIST LUST, NJ SPILLS	Higher	1126, 0.213, SSW
P61	BRADLEY BEACH SCHOOL	515 BRINLEY AVE	NJ UST	Higher	1151, 0.218, SSE
P62	BRADLEY BEACH BD OF	515 BRINLEY AVE	RCRA NonGen / NLR	Higher	1151, 0.218, SSE
P63	502 BRINLEY AVENUE	502 BRINLEY AVE	NJ SHWS, NJ VCP, NJ NJEMS, NJ Release	Higher	1168, 0.221, SE
64	140 INSKIP AVENUE	140 INSKIP AVE	NJ SHWS, NJ NJEMS, NJ Release	Lower	1170, 0.222, NE
Q65	SAME OLD BRAND AUTO	610 ATKINS AVE	NJ HIST LUST, NJ UST, NJ NJEMS, NJ Release	Higher	1200, 0.227, WSW
Q66	SAME OLD BRAND - VOL	610 ATKINS AVE	RCRA NonGen / NLR	Higher	1200, 0.227, WSW
R67	BELL ATLANTIC-NJ	1111 11TH AVENUE	NJ MANIFEST	Higher	1210, 0.229, NNW
R68	NEPTUNE TOWNSHIP GAR	1111 11TH AVENUE	NJ SHWS, NJ Release, NJ AIRS	Higher	1210, 0.229, NNW
R69	NJ BELL TELEPHONE	1111 11TH AVE	NJ HIST HWS, NJ LUST, NJ UST, NJ INST CONTROL, NJ...	Higher	1210, 0.229, NNW
R70	NEPTUNE GARAGE TELCO	1111 11TH AVE	NJ HIST LUST	Higher	1210, 0.229, NNW
R71	NJ BELL TELEPHONE CO	1111 11TH AVE	RCRA-CESQG	Higher	1210, 0.229, NNW
N72	MONMOUTH AUTO BODY I	181 S MAIN ST	RCRA-CESQG, NJ MANIFEST	Lower	1225, 0.232, NNE
O73	RUDING & WOOD	708 5TH AVE	NJ BROWNFIELDS, NJ ISRA	Higher	1229, 0.233, SSW
P74	512 SIXTH AVENUE	512 SIXTH AVE	NJ VCP, NJ SPILLS	Higher	1255, 0.238, SE
R75	200 ATKINS AVENUE	200 ATKINS AVE	NJ SHWS, NJ SPILLS	Higher	1258, 0.238, NW
76	MAZZA SCRAP METAL LL	101 MEMORIAL DR	NJ SHWS, NJ Release, NJ NPDES	Higher	1278, 0.242, North
77	611 5TH AVENUE	611 5TH AVE	NJ SHWS, NJ NJEMS, FINDS	Higher	1284, 0.243, South
Q78	METPARK INC	700 ATKINS AVE	NJ HIST LUST, NJ UST, NJ NJEMS, RCRA NonGen / NLR	Higher	1351, 0.256, SW

MAPPED SITES SUMMARY

Target Property Address:
811 MAIN STREET
BRADLEY BEACH, NJ 07720

Click on Map ID to see full detail.

MAP ID	SITE NAME	ADDRESS	DATABASE ACRONYMS	RELATIVE ELEVATION	DIST (ft. & mi.) DIRECTION
O79	QUICK STOP DELI	415 MAIN ST	NJ HIST LUST	Higher	1357, 0.257, SSW
S80	MAIN ST MANOR	MAIN ST	NJ SHWS, NJ BROWNFIELDS	Lower	1406, 0.266, NNE
T81	CHAS P SAVOTH & SONS	1125 5TH AVE	NJ BROWNFIELDS	Lower	1430, 0.271, SW
T82	SAVOTH BANANA COMPAN	1125 5TH AVE	NJ HIST LUST	Lower	1430, 0.271, SW
T83	CHAS P SAVOTH & SONS	1125 5TH AVE	NJ SHWS, NJ UST, NJ NJEMS	Lower	1430, 0.271, SW
84	ACME SHORELINE PRINT	408 MAIN STREET	NJ ISRA	Higher	1457, 0.276, South
85	137 STOCKTON AVENUE	137 STOCKTON AVE	NJ SHWS, NJ SPILLS	Lower	1486, 0.281, NE
T86	NATIONAL PRODUCE COM	5TH & ATKINS AVE	NJ SHWS, NJ UST, NJ BROWNFIELDS	Lower	1507, 0.285, SW
U87	1205 11TH AVENUE	1205 11TH AVE	NJ HWS RE-EVAL	Higher	1508, 0.286, NW
U88	1205 11TH AVENUE	1205 11TH AVE	NJ SHWS, NJ NJEMS, FINDS	Higher	1508, 0.286, NW
U89		1208 11TH AVE	NJ SHWS, NJ Release	Higher	1516, 0.287, NW
90	116 STOCKTON AVENUE	116 STOCKTON AVE	NJ SHWS, NJ VCP, NJ NJEMS	Lower	1517, 0.287, NE
V91	1008 MADISON AVENUE	1008 MADISON AVE	NJ SHWS, NJ VCP	Lower	1566, 0.297, East
S92	FRANKLIN SHEET METAL	122 S MAIN ST	NJ SHWS, NJ HIST HWS, NJ VCP, NJ BROWNFIELDS	Lower	1577, 0.299, NNE
W93	1223 7TH AVENUE	1223 7TH AVE	NJ SHWS, NJ NJEMS, FINDS	Higher	1603, 0.304, West
W94	1223 7TH AVENUE	1223 7TH AVE	NJ VCP, NJ Release	Higher	1603, 0.304, West
V95	1102 MADISON AVENUE	1102 MADISON AVE	NJ VCP, NJ NJEMS	Lower	1629, 0.309, ENE
X96	1214 11TH AVENUE	1214 11TH AVE	NJ HIST HWS, NJ VCP, NJ NJEMS	Higher	1631, 0.309, NW
Y97	1214 6TH AVE	1214 6TH AVE	NJ SHWS	Higher	1658, 0.314, WSW
Y98	1214 6TH AVENUE	1214 6TH AVE	NJ VCP, FINDS	Higher	1658, 0.314, WSW
X99	1216 11TH AVENUE	1216 11TH AVE	NJ VCP, NJ NJEMS	Higher	1670, 0.316, NW
Z100	ROLLO HOLDING CORP-A	147 MAIN ST S	NJ SHWS, NJ HIST HWS, NJ LUST, NJ UST, NJ...	Lower	1688, 0.320, NNE
Z101	ROLLO TRANSIT (ROLLO	147 S MAIN ST	NJ HIST LUST, NJ SPILLS	Lower	1688, 0.320, NNE
Y102	1219 6TH AVENUE	1219 6TH AVE	NJ VCP	Higher	1706, 0.323, WSW
Y103	1219 6TH AVENUE	1219 6TH AVE	NJ SHWS, FINDS	Higher	1706, 0.323, WSW
AA104	PUMP STATION	PENNSYLVANIA AVE	NJ HIST LUST, NJ Release	Lower	1718, 0.325, ENE
Z105	SHAFTOS GARAGE INC E	1000 CORLIES AVE & M	NJ HIST HWS, NJ LUST	Higher	1755, 0.332, NNE
AB106	137 CLARK AVENUE	137 CLARK AVE	NJ SHWS, NJ VCP	Lower	1756, 0.333, NNE
AC107	1116 CORLIES AVENUE	1116 CORLIES AVE	NJ VCP	Lower	1764, 0.334, North
108	NJ SCHOOLS CONSTRUCT	1155 CORLIES AVE	NJ SHWS, NJ ENG CONTROLS, NJ NJEMS, NJ Release, NJ...	Lower	1777, 0.337, NNW
109	BRADLEY PARK SCHOOL	301 RIDGE AVE	NJ SHWS, NJ VCP	Higher	1783, 0.338, WNW
AA110	JCT LEASING CORP	125 PENNSYLVANIA AVE	NJ INST CONTROL, NJ NJEMS, NJ AIRS	Lower	1785, 0.338, ENE
AC111	JOHNSON WAREHOUSE IN	1102 CORLIES AVE	NJ HIST HWS, NJ LUST, NJ UST, NJ BROWNFIELDS, NJ...	Lower	1826, 0.346, North
AC112	JOHNSON WAREHOUSE IN	1102 CORLIES AVE	NJ SHWS, NJ HIST LUST, NJ Release	Lower	1826, 0.346, North
W113	1301 7TH AVENUE	1301 7TH AVE	NJ SHWS, NJ VCP, NJ NJEMS	Lower	1840, 0.348, West
AC114	SEA JAY MANUFACTURIN	1111 RTE 33 (CORLIES	NJ ISRA	Lower	1859, 0.352, North
AD115	1315 7TH AVENUE	1315 7TH AVE	NJ SHWS, NJ VCP, NJ Release	Lower	1896, 0.359, West
116	503 4TH AVENUE	503 4TH AVE	NJ SHWS, NJ VCP, NJ NJEMS	Higher	1909, 0.362, SSE
AE117	LOIZEAUX BROTHERS IN	1238 CORLIES AVE	NJ SHWS	Lower	1924, 0.364, NW

MAPPED SITES SUMMARY

Target Property Address:
811 MAIN STREET
BRADLEY BEACH, NJ 07720

Click on Map ID to see full detail.

MAP ID	SITE NAME	ADDRESS	DATABASE ACRONYMS	RELATIVE ELEVATION	DIST (ft. & mi.) DIRECTION
AB118	141 COOKMAN AVENUE	141 COOKMAN AVE	NJ SHWS, NJ VCP, NJ NJEMS	Lower	1927, 0.365, NNE
AF119	WILLI FOREIGN CAR SE	300 MAIN ST	NJ SHWS, NJ LUST, NJ Release	Higher	1928, 0.365, South
AF120		616 3RD AVE	NJ SHWS, NJ Release	Higher	1938, 0.367, South
AE121	1242 CORLIES AVENUE	1242 CORLIES AVE	NJ SHWS, NJ VCP	Lower	1939, 0.367, NW
AG122	SHAFTOS GARAGE INC E	1000 CORLIES AVE	NJ SHWS	Higher	1976, 0.374, NNE
AG123	SHAFTOS GARAGE INC E	1000 CORLIES AVE	NJ BROWNFIELDS	Higher	1976, 0.374, NNE
AH124	1305 10TH AVENUE	1305 10TH AVE	NJ SHWS, NJ VCP, NJ NJEMS	Higher	1993, 0.377, WNW
AG125	NJ DOT RIGHT OF WAY	RT 33 & RT 71	NJ HIST LUST, NJ Release	Higher	1995, 0.378, NNE
AG126	SLM II SLF	CORLIES AVE & RT 71	NJ SHWS, NJ INST CONTROL, NJ BROWNFIELDS, NJ...	Higher	1995, 0.378, NNE
AG127	EXXON S/S #3-7195	RT 33 & 71	NJ HIST LUST	Higher	1995, 0.378, NNE
AG128	NJDOT RIGHT OF WAY	RT 33 & 71	NJ HIST HWS, NJ LUST, NJ UST	Higher	1995, 0.378, NNE
AG129	NJDOT RIGHT OF WAY	CORLIES AVE & RT 71	NJ SHWS, NJ NJEMS	Higher	1995, 0.378, NNE
130	600 3RD AVENUE	600 3RD AVE	NJ SHWS, NJ HIST HWS, NJ VCP	Higher	2005, 0.380, South
AI131	122 COOKMAN AVENUE	122 COOKMAN AVE	NJ BROWNFIELDS, FINDS	Lower	2023, 0.383, NE
AI132	122 COOKMAN AVENUE	122 COOKMAN AVE	NJ SHWS, NJ HIST HWS, NJ VCP, NJ NJEMS	Lower	2023, 0.383, NE
133	OUR LADY OF PROVIDEN	1228 5TH AVE	NJ SHWS, NJ VCP, NJ NJEMS	Higher	2034, 0.385, WSW
AD134	1309 7TH AVENUE	1309 7TH AVE	NJ SHWS, NJ VCP, NJ NJEMS	Lower	2039, 0.386, West
AJ135	1300 6TH AVENUE	1300 6TH AVE	NJ SHWS, NJ VCP	Lower	2046, 0.387, WSW
AJ136	1302 6TH AVENUE	1302 6TH AVE	NJ SHWS, NJ VCP, NJ NJEMS, FINDS	Lower	2075, 0.393, WSW
AK137	1314 9TH AVENUE	1314 9TH AVE	NJ VCP, NJ NJEMS	Lower	2101, 0.398, WNW
AK138	1314 9TH AVE	1314 9TH AVE	NJ SHWS	Lower	2101, 0.398, WNW
AF139	CUMBERLAND FARMS 291	124 MAIN ST	NJ SHWS, NJ UST, NJ SPILLS	Higher	2121, 0.402, SSW
AL140		306 5TH AVE	NJ SHWS, NJ Release	Lower	2137, 0.405, SE
AM141	301 BRINLEY AVENUE	301 BRINLEY AVE	NJ SHWS, NJ VCP, NJ Release	Lower	2141, 0.405, SE
AN142	SUPPLY KING	7 THIRD AVE	NJ HIST LUST	Higher	2163, 0.410, SSW
AN143	SUPPLY KING	7 3RD AVE	NJ HIST LUST	Higher	2163, 0.410, SSW
AO144	98 COOKMAN AVENUE	98 COOKMAN AVE	NJ SHWS, NJ NJEMS, FINDS	Lower	2185, 0.414, NE
145	RIDGE AVE SCHOOL	101 RIDGE AVE	NJ HIST LUST	Lower	2222, 0.421, NW
AH146	1315 TENTH AVENUE	1315 10TH AVE	NJ SHWS, NJ VCP	Higher	2234, 0.423, WNW
AM147	219 BRINLEY AVENUE	219 BRINLEY AVE	NJ SHWS, NJ VCP, NJ SPILLS	Lower	2238, 0.424, SE
AO148	98 COOKMAN AVENUE	98 COOKMAN AVE	NJ VCP	Lower	2241, 0.424, NE
AP149	CUMBERLAND FARMS # 2	124 MAIN ST & RTE 71	NJ HIST LUST	Higher	2257, 0.427, SSW
AP150	BRADLEY BEACH MOBIL	117 MAIN ST	NJ SHWS, NJ LUST, NJ Release	Higher	2294, 0.434, SSW
AP151	RAIN TUNNEL CAR WASH	111 MAIN STREET	NJ HIST LUST	Higher	2306, 0.437, SSW
AL152	302 5TH AVENUE	302 5TH AVE	NJ SHWS	Lower	2311, 0.438, SE
AO153	102 BROADWAY	102 BROADWAY	NJ SHWS, NJ HIST HWS, NJ VCP, NJ NJEMS	Lower	2311, 0.438, NE
AQ154	1312 6TH AVENUE	1312 6TH AVE	NJ SHWS, NJ VCP, FINDS	Higher	2328, 0.441, WSW
AQ155	1315 6TH AVENUE	1315 6TH AVE	NJ SHWS	Lower	2338, 0.443, West
156	500 ROUTE 35	500 RTE 35	NJ VCP	Lower	2346, 0.444, West

MAPPED SITES SUMMARY

Target Property Address:
811 MAIN STREET
BRADLEY BEACH, NJ 07720

Click on Map ID to see full detail.

MAP ID	SITE NAME	ADDRESS	DATABASE ACRONYMS	RELATIVE ELEVATION	DIST (ft. & mi.) DIRECTION
AO157	102 BROADWAY	102 BROADWAY	NJ BROWNFIELDS, FINDS	Lower	2360, 0.447, NE
158	119 PILGRIM PATHWAY	119 PILGRIM PATHWAY	NJ SHWS, NJ VCP, FINDS	Lower	2368, 0.448, ENE
AR159	1326 10TH AVENUE	1326 10TH AVE	NJ SHWS, NJ VCP, NJ NJEMS	Lower	2375, 0.450, WNW
AP160	PUBLIC WORKS YARD	EVERGREEN AVE & MAIN	NJ HIST LUST	Higher	2393, 0.453, SSW
161	16 EVERGREEN AVENUE	16 EVERGREEN AVE	NJ VCP	Lower	2418, 0.458, SSW
AS162	PETE LAVANCE & SONS	604 RT 35	NJ SHWS, NJ LUST, NJ SPILLS	Lower	2430, 0.460, West
AT163	CULLEN ASSOC	10 MEMORIAL DR	NJ HIST LUST	Lower	2447, 0.463, North
AT164	FAIRLIE & WILSON CO	10 MEMORIAL DR	NJ SHWS, NJ Release, RCRA NonGen / NLR, NY...	Lower	2447, 0.463, North
AQ165	WINSTON NETWORK INC	708 RTE 35	NJ HIST LUST, NJ UST	Lower	2459, 0.466, WSW
AU166	RESIDENCE AT	711 BEACH AVE	NJ BROWNFIELDS, NJ SPILLS	Lower	2470, 0.468, ESE
AU167	711 BEACH AVENUE	711 BEACH AVE	NJ INST CONTROL	Lower	2470, 0.468, ESE
AU168	711 BEACH AVENUE	711 BEACH AVE	NJ SHWS, NJ VCP, FINDS	Lower	2470, 0.468, ESE
169	35 3RD AVENUE	35 3RD AVE	NJ VCP	Lower	2477, 0.469, SW
AR170	320 HIGHWAY 35	320 HWY 35	NJ SHWS, NJ VCP, NJ NJEMS, NJ Release	Lower	2489, 0.471, WNW
AV171	1318 CORLIES AVENUE	1318 CORLIES AVE	NJ SHWS, NJ VCP	Lower	2496, 0.473, NW
AW172	UNITED METHODIST HOM	74 COOKMAN AVE	NJ SHWS, NJ VCP	Lower	2498, 0.473, ENE
173	108 ABBOTT AVENUE	108 ABBOTT AVE	NJ SHWS	Lower	2502, 0.474, NE
AR174	1331 10TH AVENUE	1331 10TH AVE	NJ SHWS	Lower	2564, 0.486, WNW
AV175	MARY NOVILLO RESIDEN	1324 CORLIES AVE	NJ SHWS, NJ Release	Lower	2567, 0.486, WNW
AX176	41 RIDGE AVENUE	41 RIDGE AVE	NJ SHWS, NJ NJEMS, NJ Release	Lower	2569, 0.487, NW
AX177	41 RIDGE AVENUE	41 RIDGE AVE	NJ BROWNFIELDS, FINDS	Lower	2569, 0.487, NW
AY178	MORRIS SCHOOL TRANSP	157 MORRIS AVE	NJ HWS RE-EVAL	Lower	2570, 0.487, WSW
AW179	69 COOKMAN AVENUE	69 COOKMAN AVE	NJ SHWS, NJ VCP	Lower	2599, 0.492, ENE
AS180	GOLF CITY	605 RT 35 S	NJ SHWS, NJ NJEMS	Lower	2605, 0.493, West
AV181	93 MYRTLE AVENUE	93 MYRTLE AVE	NJ SHWS, NJ HIST HWS, NJ NJEMS	Lower	2615, 0.495, NW
AV182	93 MYRTLE AVENUE	93 MYRTLE AVE	NJ VCP	Lower	2615, 0.495, NW
AZ183	1403 SIXTH AVENUE	1403 6TH AVE	NJ SHWS	Lower	2615, 0.495, West
AZ184	MILCHMAN GRAPHICS &	706 RT 35	NJ NJEMS, NJ Release, NJ ISRA	Lower	2618, 0.496, WSW
AX185	95 MYRTLE AVE	95 MYRTLE AVE	NJ SHWS, NJ SPILLS	Lower	2643, 0.501, NW
BA186	80 82 ABBOTT AVENUE	80 82 ABBOTT AVE	NJ SHWS, FINDS	Lower	2681, 0.508, NE
BB187	1121 HECK AVENUE	1121 HECK AVE	NJ SHWS	Lower	2681, 0.508, North
BB188	1125 HECK AVENUE	1125 HECK AVE	NJ SHWS, NJ Release	Lower	2692, 0.510, North
BC189	1133 HECK AVENUE	1133 HECK AVE	NJ SHWS, NJ Release	Lower	2724, 0.516, NNW
AY190	MONMOUTH OIL BURNER	38 RTE 35	NJ SHWS, NJ HIST LUST, NJ INST CONTROL, NJ...	Lower	2725, 0.516, WSW
AY191	NJDOT ROUTE 35 DRAIN	42 RT 35	NJ SHWS, NJ NJEMS	Lower	2725, 0.516, WSW
BD192	414 EVERGREEN AVENUE	414 EVERGREEN AVE	NJ SHWS, NJ VCP, FINDS	Lower	2727, 0.516, SSE
BC193	1135 HECK AVENUE	1135 HECK AVE	NJ SHWS, NJ HIST HWS, NJ VCP, NJ NJEMS, FINDS	Lower	2735, 0.518, NNW
194	200 5TH AVENUE	200 5TH AVE	NJ SHWS, NJ NJEMS, FINDS	Lower	2736, 0.518, SE
BE195	RIDGE COURT	30 RIDGE CT	NJ SHWS, NJ SPILLS, NJ AIRS	Lower	2756, 0.522, NW

MAPPED SITES SUMMARY

Target Property Address:
811 MAIN STREET
BRADLEY BEACH, NJ 07720

Click on Map ID to see full detail.

MAP ID	SITE NAME	ADDRESS	DATABASE ACRONYMS	RELATIVE ELEVATION	DIST (ft. & mi.) DIRECTION
196	56 COOKMAN AVENUE	56 COOKMAN AVE	NJ SHWS, NJ NJEMS, FINDS	Lower	2758, 0.522, ENE
197	304 CENTRAL	304 CENTRAL	NJ SHWS, NJ HIST HWS	Lower	2758, 0.522, SE
BC198	1139 HECK AVENUE	1139 HECK AVE	NJ SHWS, NJ VCP, NJ NJEMS	Lower	2760, 0.523, NNW
BF199	27 ATLANTIC AVENUE	27 ATLANTIC AVE	NJ SHWS, NJ NJEMS	Lower	2766, 0.524, South
BF200		27 ATLANTIC AVE.	NJ SHWS, NJ Release	Lower	2766, 0.524, South
201	WAWA FOOD MARKET #83	1344 CORLIES AVE	NJ SHWS, NJ NJEMS	Lower	2766, 0.524, WNW
202	1410 7TH AVENUE	1410 7TH AVE	NJ SHWS, NJ VCP, FINDS	Lower	2768, 0.524, West
203	TROPPOLI AUTO BODY	8 MEMORIAL DRIVE	NJ SHWS, NJ NJEMS, NJ SPILLS, NJ AIRS	Lower	2783, 0.527, North
BA204	70 ABBOTT AVENUE	70 ABBOTT AVE	NJ SHWS, NJ VCP, FINDS	Lower	2822, 0.534, NE
205	104 LAREINE AVENUE	104 LAREINE AVE	NJ SHWS, NJ VCP	Lower	2843, 0.538, ESE
BG206	140 HECK AVENUE	140 HECK AVE	NJ SHWS, FINDS	Higher	2851, 0.540, NNE
207	405 BEACH AVENUE	405 BEACH AVE	NJ SHWS, NJ NJEMS, NJ Release	Higher	2857, 0.541, SE
BD208	406 EVERGREEN AVENUE	406 EVERGREEN AVE	NJ SHWS, NJ VCP, NJ NJEMS, FINDS	Lower	2862, 0.542, SSE
209	11 13 EVERGREEN AVEN	11 13 EVERGREEN AVE	NJ SHWS, NJ Release	Lower	2869, 0.543, SW
BD210	413 EVERGREEN AVENUE	413 EVERGREEN AVE	NJ SHWS, NJ NJEMS, NJ Release	Lower	2874, 0.544, South
211	107 PARK PLACE AVENU	107 PARK PLACE AVE	NJ SHWS, NJ VCP	Lower	2879, 0.545, East
BG212	OCEAN GROVE ELEMENTA	LAWRENCE AVE	NJ SHWS, NJ UST	Higher	2920, 0.553, NNE
213	CHARLINE MOTEL	99 STEINER AVE	NJ SHWS, NJ VCP, NJ Release	Lower	2932, 0.555, SW
BH214	61 BROADWAY	61 BROADWAY	NJ SHWS, NJ NJEMS, FINDS	Lower	2934, 0.556, ENE
BI215	67 ABBOTT AVENUE	67 ABBOTT AVE	NJ SHWS, NJ VCP, FINDS	Lower	2945, 0.558, NE
BF216		503 MONMOUTH AVE	NJ SHWS, NJ Release	Lower	2971, 0.563, South
BG217		128 MAIN ST	NJ SHWS, NJ SPILLS, NJ Release	Higher	2977, 0.564, NNE
BE218	22 RIDGE AVENUE	22 RIDGE AVE	NJ SHWS, FINDS	Lower	2988, 0.566, NW
219	COAST CITIES SCHOOL	89 3RD AVE	NJ SHWS, NJ INST CONTROL	Lower	2988, 0.566, SW
220	FENCES BY DENTE	1420 9TH AVE	NJ SHWS, NJ VCP, NJ NJEMS, NJ Release	Lower	2994, 0.567, WNW
BJ221	1421 7TH AVENUE	1421 7TH AVE	NJ SHWS, NJ Release	Higher	3003, 0.569, West
222		1009 OCEAN AVE	NJ SHWS, NJ Release	Lower	3034, 0.575, East
223	429 MONMOUTH AVENUE	429 MONMOUTH AVE	NJ SHWS, NJ HIST HWS, NJ VCP, NJ BROWNFIELDS, NJ...	Lower	3041, 0.576, South
BJ224	1423 7TH AVENUE	1423 7TH AVE	NJ SHWS, NJ VCP, NJ NJEMS	Higher	3053, 0.578, West
BI225	69 WEBB AVENUE	69 WEBB AVE	NJ SHWS	Lower	3061, 0.580, NE
BH226	61 ABBOTT AVENUE	61 ABBOTT AVE	NJ SHWS, NJ VCP, NJ NJEMS, FINDS	Lower	3073, 0.582, NE
BJ227	1422 7TH AVENUE	1422 7TH AVE	NJ SHWS, NJ NJEMS, NJ Release	Higher	3073, 0.582, West
228	57 NEW JERSEY AVENUE	57 NEW JERSEY AVE	NJ SHWS, NJ VCP	Higher	3078, 0.583, NE
BK229	14 AVENUE A	14 AVE A	NJ SHWS	Lower	3097, 0.587, NNW
BL230	88 RIDGE TERRACE	88 RIDGE TER	NJ SHWS, NJ Release	Lower	3104, 0.588, SW
BM231	510 BURLINGTON AVENU	510 BURLINGTON AVE	NJ SHWS, NJ Release	Lower	3116, 0.590, South
BN232	315 EVERGREEN AVENUE	315 EVERGREEN AVE	NJ SHWS, NJ VCP, NJ NJEMS	Lower	3143, 0.595, SSE
233	41 RIDGE PLACE	41 RIDGE PL	NJ SHWS	Higher	3158, 0.598, SW
BL234	84 RIDGE TERRACE	84 RIDGE TER	NJ SHWS, NJ NJEMS	Lower	3202, 0.606, SW

MAPPED SITES SUMMARY

Target Property Address:
811 MAIN STREET
BRADLEY BEACH, NJ 07720

Click on Map ID to see full detail.

MAP ID	SITE NAME	ADDRESS	DATABASE ACRONYMS	RELATIVE ELEVATION	DIST (ft. & mi.) DIRECTION
BO235	304 EVERGREEN AVENUE	304 EVERGREEN AVE	NJ SHWS, NJ VCP, NJ NJEMS, NJ Release	Lower	3219, 0.610, SSE
236	66 1/2 EMBURY STREET	66 EMBURY AVE	NJ SHWS	Lower	3228, 0.611, NE
237	LARRISON COAL & FUEL	91 RT 35	NJ SHWS, NJ HIST HWS, NJ UST, NJ BROWNFIELDS, NJ...	Higher	3238, 0.613, SW
238	1429 6TH AVENUE	1429 6TH AVE	NJ SHWS, NJ VCP, NJ NJEMS	Higher	3251, 0.616, West
BN239		28 MADISON AVE	NJ SHWS, NJ Release	Lower	3278, 0.621, SSE
BM240	505 BURLINGTON AVENU	505 BURLINGTON AVE	NJ SHWS, NJ VCP	Lower	3278, 0.621, South
BP241	SPRINGWOOD AVENUE GA	901 1000 1002 1006 1	NJ SHWS, NJ VCP	Lower	3280, 0.621, North
BK242		28 BORDEN AVE.	NJ SHWS, NJ Release	Lower	3281, 0.621, NNW
BM243	503 BURLINGTON AVENU	503 BURLINGTON AVE	NJ SHWS, NJ VCP, NJ Release	Lower	3296, 0.624, South
BQ244	148 FISHER AVENUE	148 FISHER AVE	NJ SHWS, NJ VCP, NJ NJEMS, FINDS	Lower	3299, 0.625, NW
BL245	80 RIDGE TERRACE	80 RIDGE TER	NJ SHWS, NJ VCP, NJ NJEMS	Lower	3301, 0.625, SW
246	1 ATLANTIC AVENUE	1 ATLANTIC AVE	NJ SHWS, NJ VCP	Lower	3320, 0.629, South
BO247	102 CENTRAL AVENUE	102 CENTRAL AVE	NJ SHWS, NJ HIST HWS, NJ VCP	Lower	3323, 0.629, SSE
248	1 RIDGE AVENUE	1 RIDGE AVE	NJ SHWS, NJ HIST HWS, NJ VCP, NJ NJEMS	Lower	3328, 0.630, NW
249	RT 35 & DRUMMOND AVE	RT 35 & DRUMMOND AVE	NJ SHWS	Lower	3333, 0.631, WNW
BQ250	152 FISHER AVENUE	152 FISHER AVE	NJ SHWS, NJ VCP, NJ NJEMS	Lower	3336, 0.632, NW
BR251	RAYS SERVICE CENTER	85 STEINER AVE	NJ SHWS	Lower	3338, 0.632, SSW
BS252	34 ABBOTT AVENUE	34 ABBOTT AVE	NJ SHWS, NJ VCP	Lower	3338, 0.632, ENE
253	1114 SPRINGWOOD AVEN	1114 SPRINGWOOD AVE	NJ SHWS, NJ NJEMS	Lower	3340, 0.633, North
BR254	82 STEINER AVENUE	82 STEINER AVE	NJ SHWS, NJ NJEMS, NJ Release	Lower	3344, 0.633, SSW
BO255	218 EVERGREEN AVENUE	218 EVERGREEN AVE	NJ SHWS, NJ VCP, FINDS	Lower	3372, 0.639, SSE
BP256	SPRINGWOOD AVENUE RE	101 117 SYLVAN AVE	NJ SHWS, NJ Release	Lower	3376, 0.639, North
BT257		1418 CORLIES AVE	NJ SHWS, NJ Release	Higher	3377, 0.640, WNW
258	115 5TH AVENUE	115 5TH AVE	NJ SHWS, NJ NJEMS, FINDS	Lower	3378, 0.640, WSW
259	54 RIDGE PLACE	54 RIDGE PL	NJ SHWS, NJ NJEMS, FINDS	Higher	3405, 0.645, SW
BS260	34 WEBB AVENUE	34 WEBB AVE	NJ SHWS, NJ VCP, NJ NJEMS, NJ Release	Lower	3415, 0.647, ENE
261	87 ROSEWOOD PLACE	87 ROSEWOOD PLACE	NJ SHWS, NJ HIST HWS, NJ VCP, NJ BROWNFIELDS	Lower	3426, 0.649, SSW
262	VAN BERGEN TIRE	108 DRUMMOND AVE	NJ SHWS, NJ HIST LUST, NJ UST, NJ NJEMS, NJ SPILLS	Lower	3455, 0.654, NW
BT263	ULTIMATE CAR CARE IN	1423 CORLIES AVE	NJ SHWS, NJ NJEMS, NJ SPILLS	Higher	3459, 0.655, WNW
264	101 103 LAKE COURT	101 103 LAKE CT	NJ SHWS	Lower	3485, 0.660, NNW
265	1509 7TH AVENUE	1509 7TH AVE	NJ SHWS, NJ HIST HWS, NJ VCP, NJ NJEMS	Higher	3501, 0.663, West
BU266	201 2ND AVENUE	201 2ND AVE	NJ SHWS, NJ VCP	Lower	3505, 0.664, SSE
267	400 BRADLEY BOULEVAR	400 BRADLEY BLVD	NJ SHWS, NJ VCP	Lower	3505, 0.664, South
BV268	ASBURY PARK CITY PUB	818 LAKE AVE	NJ SHWS, NJ HIST HWS, NJ LUST, NJ UST, NJ...	Lower	3514, 0.666, NNE
269	NEPTUNE CITY SHOPPIN	116 3RD AVE	NJ SHWS, NJ NJEMS	Lower	3528, 0.668, WSW
BS270	26 WEBB AVENUE	26 WEBB AVE	NJ SHWS, NJ VCP	Lower	3568, 0.676, ENE
BV271	BP SERVICE STATION 1	MAIN ST & LAKE AVE	NJ SHWS	Lower	3571, 0.676, NNE
272	98 HILLSIDE AVENUE	98 HILLSIDE AVE	NJ SHWS, NJ NJEMS, NJ Release	Higher	3600, 0.682, WSW
273	1219 SPRINGWOOD AVEN	1219 SPRINGWOOD AVE	NJ SHWS, NJ Release	Lower	3609, 0.684, NNW

MAPPED SITES SUMMARY

Target Property Address:
811 MAIN STREET
BRADLEY BEACH, NJ 07720

Click on Map ID to see full detail.

MAP ID	SITE NAME	ADDRESS	DATABASE ACRONYMS	RELATIVE ELEVATION	DIST (ft. & mi.) DIRECTION
274	106 MOUNT CARMEL WAY	106 MT CARMEL WAY	NJ SHWS, NJ VCP, NJ NJEMS	Higher	3622, 0.686, NNE
BU275	115 2ND AVENUE	115 2ND AVE	NJ SHWS, NJ NJEMS, FINDS	Lower	3641, 0.690, SSE
BW276	64 STEINER AVENUE	64 STEINER AVE	NJ SHWS, NJ Release	Lower	3670, 0.695, SSW
BV277	93 SOUTH MAIN STREET	93 S MAIN ST	NJ SHWS, NJ UST, FINDS	Lower	3674, 0.696, NNE
278	17 WEBB AVENUE	17 WEBB AVE	NJ SHWS, NJ HIST HWS, NJ VCP, NJ NJEMS	Lower	3680, 0.697, ENE
279	61 ROUTE 35	61 RTE 35 AKA 61 W S	NJ SHWS, NJ LUST, NJ UST	Lower	3711, 0.703, NW
BX280		1320 SPRINGWOOD AVE	NJ SHWS, NJ Release	Lower	3713, 0.703, NNW
BX281		1322 SPRINGWOOD AVE	NJ SHWS, NJ Release	Lower	3716, 0.704, NNW
282	OCEAN GROVE HARDWARE	51 MAIN AVE	NJ SHWS, NJ HIST HWS, NJ LUST, NJ HIST LUST, NJ...	Lower	3748, 0.710, NE
283	63 RIDGE AVENUE	63 RIDGE AVE	NJ SHWS, NJ VCP	Lower	3778, 0.716, NNW
BY284	69 RIDGE AVE	69 RIDGE AVE	NJ SHWS	Lower	3822, 0.724, SW
BZ285		134 5TH AVE	NJ SHWS, NJ Release	Lower	3842, 0.728, West
BZ286	129 5TH AVENUE	129 5TH AVE	NJ SHWS, NJ VCP	Higher	3851, 0.729, West
CA287	AVON AUTO REPAIR	702 MAIN ST	NJ SHWS, NJ Release	Lower	3859, 0.731, SSW
CB288	722 724 COOKMAN AVEN	722 724 COOKMAN AVE	NJ SHWS	Lower	3871, 0.733, NNE
BY289	61 MERRITT AVENUE	61 MERRITT AVE	NJ SHWS, NJ NJEMS, FINDS	Lower	3873, 0.734, SW
BW290	STAT AMBULANCE	60 STEINER AVE	NJ SHWS, NJ NJEMS, FINDS	Lower	3874, 0.734, SSW
CB291	ASBURY ART CENTER	708 COOKMAN AVE	NJ SHWS	Lower	3879, 0.735, NNE
CC292	1407 SPRINGWOOD AVEN	1407 SPRINGWOOD AVE	NJ SHWS, NJ VCP	Lower	3886, 0.736, NNW
BW293	STAT AMBULANCE	60 STEINER AVE	NJ HWS RE-EVAL	Lower	3920, 0.742, SSW
CC294	1413 1/2 SPRINGWOOD	1413 SPRINGWOOD AVE	NJ SHWS	Lower	3929, 0.744, NNW
295	56 MERRITT AVENUE	56 MERRITT AVE	NJ SHWS	Lower	3954, 0.749, SW
CD296	211 LAKESIDE AVENUE	211 LAKESIDE AVE	NJ SHWS, NJ VCP	Lower	3960, 0.750, SSE
CB297	THE TAP ROOM	206 MAIN ST	NJ SHWS, NJ HIST HWS, NJ VCP, NJ SPILLS	Lower	3960, 0.750, NNE
298	28 MAIN AVENUE	28 MAIN AVE	NJ SHWS, NJ Release	Lower	3967, 0.751, NE
CD299	201 LAKESIDE AVENUE	201 LAKESIDE AVE	NJ SHWS, NJ HIST HWS, NJ VCP	Lower	3983, 0.754, SSE
CE300	90 ASBURY AVENUE	90 ASBURY AVE	NJ SHWS, FINDS	Higher	4004, 0.758, NE
301	123 BORDEN AVENUE	123 BORDEN AVE	NJ SHWS, NJ VCP, NJ Release	Lower	4015, 0.760, NNW
CA302	AVON FUEL OIL INCORP	616 NORWOOD AVE	NJ HWS RE-EVAL	Higher	4016, 0.761, SSW
CF303	200 HAMILTON AVENUE	200 HAMILTON AVE	NJ SHWS, NJ Release	Higher	4029, 0.763, West
304	23 OCEAN AVENUE	23 OCEAN AVE	NJ SHWS, FINDS	Lower	4032, 0.764, ENE
305	ST STEPHEN MANOR	PROSPECT ST & UNION	NJ SHWS, NJ UST	Higher	4041, 0.765, North
CG306	632 COOKMAN AVENUE	632 COOKMAN AVE	NJ SHWS	Lower	4051, 0.767, NNE
307	57 STEINER AVENUE	57 STEINER AVE	NJ SHWS, NJ Release	Lower	4051, 0.767, SSW
CG308	J J NEWBERRY	614 630 COOKMAN AVE	NJ SHWS	Lower	4055, 0.768, NNE
CH309	VITA GARDENS APARTME	120 MONMOUTH AVE	NJ SHWS, NJ HWS RE-EVAL, NJ NJEMS, FINDS	Lower	4066, 0.770, North
CI310		115 HILLSIDE AV	NJ SHWS, NJ Release	Higher	4069, 0.771, WSW
CE311	18 NEW YORK AVENUE	18 NEW YORK AVE	NJ SHWS, NJ NJEMS	Higher	4070, 0.771, NE
312	LAKE ALBERTA HOME 2	227 HAMILTON AVE	NJ SHWS, NJ UST, NJ Release	Higher	4080, 0.773, West

MAPPED SITES SUMMARY

Target Property Address:
811 MAIN STREET
BRADLEY BEACH, NJ 07720

Click on Map ID to see full detail.

MAP ID	SITE NAME	ADDRESS	DATABASE ACRONYMS	RELATIVE ELEVATION	DIST (ft. & mi.) DIRECTION
CH313	SCHOOL DISTRICT ADMI	163 MONMOUTH RD	NJ SHWS, NJ HIST LUST, NJ Release	Lower	4099, 0.776, North
314	1528 CORLIES AVE	1528 CORLIES AVE	NJ SHWS, NJ SPILLS	Higher	4102, 0.777, WNW
CJ315	1505 SPRINGWOOD AVEN	1505 SPRINGWOOD AVE	NJ SHWS, NJ VCP, NJ NJEMS	Lower	4105, 0.777, NNW
CF316	216 HAMILTON AVE	216 HAMILTON AVE	NJ SHWS, NJ SPILLS	Higher	4112, 0.779, West
317	109 SUMMIT AVENUE	109 SUMMIT AVE	NJ SHWS, NJ VCP, NJ NJEMS, NJ Release	Higher	4133, 0.783, WSW
CJ318	ST PETER CLAVER CHUR	108 RIDGE AVE	NJ SHWS, NJ BROWNFIELDS, NJ Release	Lower	4143, 0.785, NNW
CK319		710 MATTISON AVE	NJ SHWS, NJ Release	Lower	4161, 0.788, NNE
CK320	228 230 MAIN STREET	228 230 MAIN ST	NJ SHWS	Lower	4164, 0.789, NNE
CF321	129 HAMILTON AVENUE	129 HAMILTON AVE	NJ SHWS, NJ VCP, NJ NJEMS, FINDS	Higher	4175, 0.791, West
CG322	NJ ECONOMIC DEVELOPM	647 MATTISON AVE	NJ SHWS	Lower	4217, 0.799, NNE
323	127 EVERGREEN AVENUE	127 EVERGREEN AVE	NJ SHWS, NJ Release	Lower	4227, 0.801, WSW
CI324	66 UNION AVENUE	66 UNION AVE	NJ SHWS	Higher	4227, 0.801, WSW
CL325	270 FISHER AVENUE	270 FISHER AVE	NJ SHWS, NJ Release	Lower	4248, 0.805, NW
326	338 WOODLAND AVENUE	338 WOODLAND AVE	NJ SHWS, NJ VCP	Lower	4284, 0.811, South
CM327	121 HAWTHORNE AVENUE	121 HAWTHORNE AVE	NJ SHWS	Higher	4292, 0.813, West
CN328	SALS AUTO REPAIRS	68 W SYLVANIA AVE	NJ SHWS, NJ INST CONTROL	Lower	4292, 0.813, SW
CN329	SAL'S AUTO REPAIRS	68 WEST SYLVANIA AVE	NJ PF	Lower	4292, 0.813, SW
CO330	NEPTUNE CITY SUNOCO	79 RT 35	NJ SHWS	Lower	4303, 0.815, SW
CP331	BECKER PLATING INC	121 RT 35	NJ SHWS, NJ NJEMS, NJ Release	Lower	4308, 0.816, NW
CQ332	316 MAIN STREET	316 MAIN ST	NJ SHWS	Higher	4333, 0.821, NNE
CR333	247 DRUMMOND AVENUE	247 DRUMMOND AVE	NJ SHWS, NJ UST	Lower	4333, 0.821, NW
CS334	26 MCCLINTOCK STREET	26 MCCLINTOCK ST	NJ SHWS, NJ VCP	Lower	4334, 0.821, NE
335	1037 MATTISON AVENUE	1037 MATTISON AVE	NJ SHWS, NJ VCP	Higher	4342, 0.822, North
CS336	24 MCCLINTOCK STREET	24 MCCLINTOCK ST	NJ SHWS, NJ NJEMS, FINDS	Lower	4353, 0.824, NE
CM337	111 HAWTHORNE AVENUE	111 HAWTHORNE AVE	NJ SHWS, NJ Release	Higher	4377, 0.829, West
338	10 PITMAN AVENUE	10 PITMAN AVE	NJ SHWS, NJ NJEMS	Lower	4385, 0.830, ENE
339	153 HAWTHORNE AVENUE	153 HAWTHORNE AVE	NJ SHWS, NJ NJEMS, NJ Release	Higher	4389, 0.831, West
CO340	TFH PUBLICATIONS INC	85 W SYLVANIA	NJ SHWS, NJ BROWNFIELDS, NJ Release, FINDS, ECHO,...	Lower	4405, 0.834, SW
CP341	LAGER GLASS COMPANY	1913 HECK AVE	NJ SHWS	Higher	4412, 0.836, NW
CS342	30 OCEAN PATHWAY	30 OCEAN PATHWAY	NJ SHWS, NJ NJEMS, NJ Release	Lower	4424, 0.838, NE
CL343	CLARA'S COFFEE SHOP	1700 W LAKE AVE	NJ SHWS	Lower	4426, 0.838, NW
CN344	65 WEST SYLVANIA AVE	65 W SYLVANIA AVE	NJ SHWS, NJ NJEMS, FINDS	Lower	4439, 0.841, SW
CT345	33 EAST END AVENUE	33 E END AVE	NJ SHWS, NJ VCP	Lower	4445, 0.842, SSE
CQ346	L&H PLUMBING	401 MAIN ST	NJ SHWS, NJ VCP, NJ Release	Higher	4463, 0.845, NNE
CU347	RITE AID STORE #2513	1607 CORLIES AVE	NJ SHWS, NJ VCP, NJ Release	Higher	4471, 0.847, WNW
348	NEPTUNE CITY SUNOCO	43 STEINER AVE	NJ SHWS, NJ LUST, NJ NJEMS, NJ AIRS, NJ GW CONTAM...	Lower	4472, 0.847, SSW
CR349	1813 RUTHERFORD AVEN	1813 RUTHERFORD AVE	NJ SHWS, NJ VCP	Lower	4499, 0.852, NW
350	1209 MATTISON AVE	1209 MATTISON AVE	NJ SHWS	Higher	4509, 0.854, NNW
CV351	EXCELSIOR MEDICAL CO	1919 HECK AVE	NJ SHWS	Higher	4532, 0.858, NW

MAPPED SITES SUMMARY

Target Property Address:
811 MAIN STREET
BRADLEY BEACH, NJ 07720

Click on Map ID to see full detail.

MAP ID	SITE NAME	ADDRESS	DATABASE ACRONYMS	RELATIVE ELEVATION	DIST (ft. & mi.) DIRECTION
352	1017 TO 1021 BANGS A	1017 1021 BANGS AVE	NJ SHWS	Higher	4536, 0.859, North
CV353	LOWYS EXPRESS INCORP	1924 HECK AVE	NJ SHWS, NJ HIST HWS, NJ UST, NJ ENG CONTROLS, NJ...	Higher	4552, 0.862, NW
354	THE REDWOOD INN	201 HIGHWAY 35	NJ SHWS, NJ VCP	Lower	4553, 0.862, NW
355	509 4TH AVENUE	509 4TH AVE	NJ SHWS, NJ VCP	Lower	4560, 0.864, South
356	58 ASBURY AVENUE	58 ASBURY AVE	NJ SHWS, NJ HIST HWS, NJ VCP, NJ NJEMS, FINDS	Lower	4568, 0.865, NE
CW357	35 OCEAN PATHWAY	35 OCEAN PATHWAY	NJ SHWS, NJ VCP	Lower	4595, 0.870, NE
CT358	37 NORWOOD AVENUE	37 NORWOOD AVE	NJ SHWS, NJ VCP, NJ Release	Lower	4615, 0.874, SSE
CX359	NJ BELL TELEPHONE	507 BANGS AVE	NJ SHWS, NJ UST	Lower	4616, 0.874, NNE
CY360	293 DRUMMOND AVENUE	293 DRUMMOND AVE	NJ SHWS, NJ VCP	Lower	4652, 0.881, NW
361	MIDDLE SCHOOL	1200 BANGS AVE	NJ SHWS, NJ BROWNFIELDS, NJ AIRS	Higher	4653, 0.881, North
CY362	295 1/2 DRUMMOND AVE	295 DRUMMOND AVE	NJ SHWS, NJ VCP	Lower	4664, 0.883, NW
CX363	513 COOKMAN AVENUE	513 COOKMAN AVE	NJ SHWS, NJ Release	Lower	4670, 0.884, NNE
CY364	297 DRUMMOND AVENUE	297 DRUMMOND AVE	NJ SHWS, NJ VCP, NJ NJEMS, FINDS	Lower	4675, 0.885, NW
CW365	29 OCEAN PATHWAY	29 OCEAN PATHWAY	NJ SHWS	Lower	4680, 0.886, NE
CX366	GRIFFIN BUILDING	511 COOKMAN AVE	NJ SHWS, NJ INST CONTROL, NJ Release, NJ GW CONTAM..	Lower	4686, 0.887, NNE
CU367	NEPTUNE FUELS	1705 CORLIES AVE	NJ SHWS, NJ LUST, NJ INST CONTROL, NJ NJEMS	Higher	4702, 0.891, WNW
CZ368	1808 6TH AVE	1808 6TH AVE	NJ SHWS	Higher	4706, 0.891, West
369	NEPTUNE SHIVA LLC T/	1800 CORLIES AVE	NJ SHWS, NJ LUST	Higher	4708, 0.892, WNW
DA370	926 930 SUMMERFIELD	926 930 SUMMERFIELD	NJ SHWS, FINDS	Higher	4711, 0.892, North
CV371	EXCELSIOR MEDICAL CO	1933 HECK AVE	NJ SHWS	Higher	4711, 0.892, NW
372	140 WOODLAND AVENUE	140 WOODLAND AVE	NJ SHWS	Higher	4733, 0.896, WSW
DA373	925 SUMMERFIELD AVEN	925 SUMMERFIELD AVE	NJ SHWS, NJ NJEMS, FINDS	Higher	4749, 0.899, North
DA374	931 SUMMERFIELD AVEN	931 SUMMERFIELD AVE	NJ SHWS, NJ NJEMS, FINDS	Higher	4751, 0.900, North
375	ALDI FOOD STORE	15 RT 35	NJ SHWS, FINDS	Lower	4791, 0.907, SSW
376	1501-1509 STRATFORD	1501 1509 STRATFORD	NJ SHWS	Lower	4827, 0.914, NNW
DB377	L & L PLAZA	223 RT 35	NJ SHWS, NJ Release	Higher	4855, 0.920, NW
378	126 SYLVANIA AVENUE	126 W SYLVANIA AVE	NJ SHWS	Higher	4860, 0.920, WSW
379	502 504 LANGFORD ST	502 504 LANGFORD ST	NJ SHWS	Higher	4870, 0.922, North
380		500 GRAND AVE	NJ SHWS, NJ Release	Lower	4899, 0.928, NNE
DB381	SCRUBBER DOCTOR	222 RT 35	NJ SHWS, NJ NJEMS	Higher	4900, 0.928, NW
CY382	1827 WEST LAKE AVENU	1827 W LAKE AVE	NJ SHWS, NJ VCP, NJ NJEMS	Higher	4901, 0.928, NW
DC383	COAST CIGARETTE SALE	510 MAIN ST	NJ SHWS, NJ LUST, NJ BROWNFIELDS, NJ GW CONTAM...	Higher	4911, 0.930, NNE
384	BANGS AVENUE SCHOOL	1300 1400 BANGS AVE	NJ SHWS, NJ BROWNFIELDS	Lower	4919, 0.932, NNW
CZ385	LAKE ALBERTA HOME	1829 6TH AVE	NJ SHWS, NJ UST, NJ Release	Higher	4928, 0.933, West
DD386	110 BENNETT AVENUE	110 BENNETT AVE	NJ SHWS, FINDS	Higher	4938, 0.935, West
DE387	OCEAN MILE PROPERTIE	401 405 LAKE AVE	NJ SHWS, NJ BROWNFIELDS	Lower	4983, 0.944, NE
DF388	348 DRUMMOND AVENUE	348 DRUMMOND AVE	NJ SHWS, NJ VCP, NJ NJEMS, FINDS	Higher	4995, 0.946, NW
DC389	ASBURY PARK AND OCEA	600 MAIN ST	NJ SHWS, NJ HIST HWS, NJ VCP, NJ BROWNFIELDS, NJ...	Higher	4995, 0.946, NNE
DE390	403 LAKE AVENUE	403 LAKE AVE	NJ SHWS, NJ VCP	Lower	4999, 0.947, NE

MAPPED SITES SUMMARY

Target Property Address:
811 MAIN STREET
BRADLEY BEACH, NJ 07720

Click on Map ID to see full detail.

MAP ID	SITE NAME	ADDRESS	DATABASE ACRONYMS	RELATIVE ELEVATION	DIST (ft. & mi.) DIRECTION
DG391	KELLERS AUTO ELECTRI	601 MEMORIAL DR	NJ SHWS, NJ HIST HWS, NJ HIST LUST, NJ UST, NJ...	Higher	5003, 0.948, NNE
392	34 GREEN AVENUE	34 GREEN AVE	NJ SHWS	Higher	5007, 0.948, SW
393	56 NORTH TAYLOR AVEN	56 N TAYLOR AVE	NJ SHWS, NJ NJEMS	Higher	5012, 0.949, WNW
394	ASBURY PARK BOE THUR	600 MONROE AVE	NJ SHWS	Higher	5028, 0.952, NNE
DD395	104 BENNETT AVENUE	104 BENNETT AVE	NJ SHWS, NJ Release	Higher	5038, 0.954, West
396	96 RIVERVIEW AVE	96 RIVERVIEW AVE	NJ SHWS	Lower	5045, 0.955, SW
DB397	JANE H BOOKER FAMILY	1828 W LAKE AVE	NJ SHWS, NJ NJEMS	Higher	5050, 0.956, NW
DB398	1836 WEST LAKE AVENU	1836 W LAKE AVE	NJ SHWS, NJ VCP	Higher	5055, 0.957, NW
399	187 RIDGE ROAD	187 RIDGE AVE	NJ SHWS, NJ VCP	Lower	5080, 0.962, NNW
400		38 SYLVANIA AVE	NJ SHWS, NJ Release	Lower	5129, 0.971, SSE
401	1713 STRATFORD AVENU	1713 STRATFORD AVE	NJ SHWS, NJ Release	Higher	5170, 0.979, NW
402	1503 SUMMERFIELD AVE	1503 SUMMERFIELD AVE	NJ SHWS, NJ VCP, NJ NJEMS	Lower	5185, 0.982, NNW
DF403	400 DRUMMOND AVENUE	400 DRUMMOND AVE	NJ SHWS, NJ VCP, NJ NJEMS, NJ Release	Higher	5211, 0.987, NW
DH404	OCEAN MILE PROPERTIE	400 418 COOKMAN AVE	NJ SHWS, NJ BROWNFIELDS	Lower	5211, 0.987, NE
405		8 STEINER AVE	NJ SHWS, NJ Release	Lower	5216, 0.988, SSW
DH406	COAST CIGARETTE SALE	405 MONROE AVE	NJ SHWS, NJ INST CONTROL, NJ GW CONTAM AREAS	Lower	5231, 0.991, NNE
407		136 GARFIELD AVE.	NJ SHWS, NJ Release	Lower	5252, 0.995, South
DG408	W. E. YOUNG COMPANY	906 SEWALL AVE	NJ SHWS, NJ ISRA	Higher	5252, 0.995, NNE
DG409	RAYMERE PROPERTIES C	918 SEWALL AVE	NJ SHWS, NJ NJEMS, NJ Release	Higher	5255, 0.995, North
410	315 4TH AVENUE	315 4TH AVE	NJ SHWS, NJ VCP, NJ SPILLS	Lower	5256, 0.995, South
411	1815 MILTON AVENUE	1815 MILTON AVE	NJ SHWS, NJ Release	Higher	5259, 0.996, NW
412	1242 WASHINGTON AVEN	1242 WASHINGTON AVE	NJ SHWS, NJ VCP	Higher	5271, 0.998, NNW

EXECUTIVE SUMMARY

TARGET PROPERTY SEARCH RESULTS

The target property was identified in the following records. For more information on this property see page 8 of the attached EDR Radius Map report:

Site	Database(s)	EPA ID
BRADLEY AMOCO SERVIC 811 MAIN ST BRADLEY BEACH, NJ 07720	EDR Hist Auto	N/A
AUTOTEK INC 811 MAIN ST BRADLEY BEACH, NJ 07720	NJ HIST LUST Facility Status: Site Issued Letter of No Further Action for Area(s) Of Concern NJ NJEMS Site Id: 27051	N/A
AUTOTEK INC 811 MAIN ST BRADLEY BEACH, NJ 07720	FINDS Registry ID:: 110030709017	N/A
AUTOTEK INC 811 MAIN ST BRADLEY BEACH BORO, NJ 07720	NJ UST Facility Id: 032257 Tank Status: Other	N/A
AUTOTEK INC (BRADLEY 811 MAIN ST BRADLEY BEACH BORO, NJ 07720	NJ UST Facility Id: 005656 Tank Status: Removed	N/A

DATABASES WITH NO MAPPED SITES

No mapped sites were found in EDR's search of available ("reasonably ascertainable ") government records either on the target property or within the search radius around the target property for the following databases:

STANDARD ENVIRONMENTAL RECORDS

Federal NPL site list

NPL..... National Priority List
Proposed NPL..... Proposed National Priority List Sites
NPL LIENS..... Federal Superfund Liens

EXECUTIVE SUMMARY

Federal Delisted NPL site list

Delisted NPL ..... National Priority List Deletions

Federal CERCLIS list

FEDERAL FACILITY ..... Federal Facility Site Information listing
SEMS ..... Superfund Enterprise Management System

Federal CERCLIS NFRAP site list

SEMS-ARCHIVE ..... Superfund Enterprise Management System Archive

Federal RCRA CORRACTS facilities list

CORRACTS ..... Corrective Action Report

Federal RCRA non-CORRACTS TSD facilities list

RCRA-TSDF ..... RCRA - Treatment, Storage and Disposal

Federal RCRA generators list

RCRA-LQG ..... RCRA - Large Quantity Generators
RCRA-SQG ..... RCRA - Small Quantity Generators

Federal institutional controls / engineering controls registries

LUCIS ..... Land Use Control Information System
US ENG CONTROLS ..... Engineering Controls Sites List
US INST CONTROL ..... Sites with Institutional Controls

Federal ERNS list

ERNS ..... Emergency Response Notification System

State and tribal landfill and/or solid waste disposal site lists

NJ SWF/LF ..... Solid Waste Facility Directory

State and tribal leaking storage tank lists

INDIAN LUST ..... Leaking Underground Storage Tanks on Indian Land

State and tribal registered storage tank lists

FEMA UST ..... Underground Storage Tank Listing
NJ MAJOR FACILITIES ..... List of Major Facilities
INDIAN UST ..... Underground Storage Tanks on Indian Land

State and tribal voluntary cleanup sites

INDIAN VCP ..... Voluntary Cleanup Priority Listing

ADDITIONAL ENVIRONMENTAL RECORDS

Local Brownfield lists

US BROWNFIELDS ..... A Listing of Brownfields Sites

EXECUTIVE SUMMARY

Local Lists of Landfill / Solid Waste Disposal Sites

NJ HIST LF	Solid Waste Facility Directory
NJ SWRCY	Approved Class B Recycling Facilities
INDIAN ODI	Report on the Status of Open Dumps on Indian Lands
ODI	Open Dump Inventory
DEBRIS REGION 9	Torres Martinez Reservation Illegal Dump Site Locations
IHS OPEN DUMPS	Open Dumps on Indian Land

Local Lists of Hazardous waste / Contaminated Sites

US HIST CDL	Delisted National Clandestine Laboratory Register
US CDL	National Clandestine Laboratory Register

Local Land Records

NJ LIENS	Environmental LIENS
LIENS 2	CERCLA Lien Information

Records of Emergency Release Reports

HMIRS	Hazardous Materials Information Reporting System
NJ SPILLS 90	SPILLS 90 data from FirstSearch
NJ SPILLS 80	SPILLS 80 data from FirstSearch

Other Ascertainable Records

FUDS	Formerly Used Defense Sites
DOD	Department of Defense Sites
SCRD DRYCLEANERS	State Coalition for Remediation of Drycleaners Listing
US FIN ASSUR	Financial Assurance Information
EPA WATCH LIST	EPA WATCH LIST
2020 COR ACTION	2020 Corrective Action Program List
TSCA	Toxic Substances Control Act
TRIS	Toxic Chemical Release Inventory System
SSTS	Section 7 Tracking Systems
ROD	Records Of Decision
RMP	Risk Management Plans
RAATS	RCRA Administrative Action Tracking System
PRP	Potentially Responsible Parties
PADS	PCB Activity Database System
FTTS	FIFRA/ TSCA Tracking System - FIFRA (Federal Insecticide, Fungicide, & Rodenticide Act)/TSCA (Toxic Substances Control Act)
MLTS	Material Licensing Tracking System
COAL ASH DOE	Steam-Electric Plant Operation Data
COAL ASH EPA	Coal Combustion Residues Surface Impoundments List
PCB TRANSFORMER	PCB Transformer Registration Database
RADINFO	Radiation Information Database
HIST FTTS	FIFRA/TSCA Tracking System Administrative Case Listing
DOT OPS	Incident and Accident Data
CONSENT	Superfund (CERCLA) Consent Decrees
INDIAN RESERV	Indian Reservations
FUSRAP	Formerly Utilized Sites Remedial Action Program
UMTRA	Uranium Mill Tailings Sites

EXECUTIVE SUMMARY

LEAD SMELTERS..... Lead Smelter Sites
US MINES..... Mines Master Index File
ABANDONED MINES..... Abandoned Mines
UXO..... Unexploded Ordnance Sites
DOCKET HWC..... Hazardous Waste Compliance Docket Listing
FUELS PROGRAM..... EPA Fuels Program Registered Listing
NJ CHROME..... Chromate Chemical Production Waste Sites
NJ COAL ASH..... Coal Ash Listing
NJ Financial Assurance..... Financial Assurance Information Listing
NJ HIST MAJOR FACILITIES.. List of Major Facilities
NJ UIC..... Underground Injection Wells Database

EDR HIGH RISK HISTORICAL RECORDS

EDR Exclusive Records

EDR MGP..... EDR Proprietary Manufactured Gas Plants
EDR Hist Cleaner..... EDR Exclusive Historical Cleaners

EDR RECOVERED GOVERNMENT ARCHIVES

Exclusive Recovered Govt. Archives

NJ RGA HWS..... Recovered Government Archive State Hazardous Waste Facilities List
NJ RGA LF..... Recovered Government Archive Solid Waste Facilities List
NJ RGA LUST..... Recovered Government Archive Leaking Underground Storage Tank

SURROUNDING SITES: SEARCH RESULTS

Surrounding sites were identified in the following databases.

Elevations have been determined from the USGS Digital Elevation Model and should be evaluated on a relative (not an absolute) basis. Relative elevation information between sites of close proximity should be field verified. Sites with an elevation equal to or higher than the target property have been differentiated below from sites with an elevation lower than the target property.
Page numbers and map identification numbers refer to the EDR Radius Map report where detailed data on individual sites can be reviewed.

Sites listed in ***bold italics*** are in multiple databases.

Unmappable (orphan) sites are not considered in the foregoing analysis.

STANDARD ENVIRONMENTAL RECORDS

Federal RCRA generators list

RCRA-CESQG: RCRAInfo is EPA's comprehensive information system, providing access to data supporting the Resource Conservation and Recovery Act (RCRA) of 1976 and the Hazardous and Solid Waste Amendments (HSWA) of 1984. The database includes selective information on sites which generate, transport, store, treat and/or dispose of hazardous waste as defined by the Resource Conservation and Recovery Act (RCRA). Conditionally exempt small quantity generators (CESQGs) generate less than 100 kg of hazardous waste, or less than 1 kg of acutely hazardous waste per month.

A review of the RCRA-CESQG list, as provided by EDR, and dated 03/01/2018 has revealed that there are

EXECUTIVE SUMMARY

3 RCRA-CESQG sites within approximately 0.25 miles of the target property.

Equal/Higher Elevation	Address	Direction / Distance	Map ID	Page
MASTER CRAFT IRON IN EPA ID:: NJD986626513	***1111 10TH AVE***	***NW 1/8 - 1/4 (0.174 mi.)***	***H44***	***74***
NJ BELL TELEPHONE CO EPA ID:: NJD980652549	1111 11TH AVE	NNW 1/8 - 1/4 (0.229 mi.)	R71	143

Lower Elevation	Address	Direction / Distance	Map ID	Page
MONMOUTH AUTO BODY I EPA ID:: NJD011469608	***181 S MAIN ST***	***NNE 1/8 - 1/4 (0.232 mi.)***	***N72***	***144***

State- and tribal - equivalent CERCLIS

NJ SHWS: Known contaminated sites in New Jersey except those associated with Bureau of Underground Storage Sites (BUST)

A review of the NJ SHWS list, as provided by EDR, and dated 05/07/2018 has revealed that there are 311 NJ SHWS sites within approximately 1 mile of the target property.

Equal/Higher Elevation	Address	Direction / Distance	Map ID	Page
SPEEDWAY SERVICE STA Site ID: 4744 Status: Closed	***907 MAIN ST***	***NNE 0 - 1/8 (0.076 mi.)***	***B13***	***22***
WASTE MANAGEMENT OF Site ID: 38524 Status: Active	***505 MEMORIAL DR***	***WSW 0 - 1/8 (0.079 mi.)***	***D15***	***26***
BRADLEY OIL COMPANY Site ID: 4743 Status: Closed	***706 LAREINE AVE***	***S 0 - 1/8 (0.094 mi.)***	***E23***	***42***
S S ADAMS CO Site ID: 21095 Status: Closed	***509 MEMORIAL DR***	***SW 0 - 1/8 (0.099 mi.)***	***D24***	***43***
601 PARK PLACE AVENU Site ID: 199266 Status: Closed	***601 PARK PLACE AVE***	***ENE 0 - 1/8 (0.100 mi.)***	***26***	***47***
NEPTUNE SWIMSUIT COR Site ID: 56743 Status: Active	***1109 9TH AVE***	***NW 0 - 1/8 (0.110 mi.)***	***G31***	***52***
RAIN TUNNEL CARWASH Site ID: 58044 Status: Closed	***1111 MAIN ST***	***NNE 1/8 - 1/4 (0.126 mi.)***	***F35***	***61***
A G ROGERS CO INC Site ID: 47526 Status: Closed	***1101 10TH AVE***	***NNW 1/8 - 1/4 (0.146 mi.)***	***H38***	***65***
604 BRINLEY AVENUE Site ID: 168505 Status: Closed	***604 BRINLEY AVE***	***SSE 1/8 - 1/4 (0.167 mi.)***	***K43***	***73***
1116 NORTH 10TH AVEN	1116 10TH AVE	NW 1/8 - 1/4 (0.176 mi.)	46	77

Site ID: 423757 Status: Closed				
GROVE RADIATOR WAREH Site ID: 27553 Status: Active	***1103 6TH AVE***	***SW 1/8 - 1/4 (0.181 mi.)***	***J48***	***81***
Not reported Site ID: 422946 Status: Closed	***1109 6TH AVE***	***SW 1/8 - 1/4 (0.192 mi.)***	***J53***	***89***
1198 7TH AVENUE Site ID: 147723 Status: Closed	***1198 7TH AVE***	***WSW 1/8 - 1/4 (0.201 mi.)***	***L56***	***95***
SERVICE STATION (FOR Site ID: 57574 Status: Closed	***503 MAIN ST***	***SSW 1/8 - 1/4 (0.213 mi.)***	***O59***	***112***
502 BRINLEY AVENUE Site ID: 179666 Status: Closed	***502 BRINLEY AVE***	***SE 1/8 - 1/4 (0.221 mi.)***	***P63***	***119***
NEPTUNE TOWNSHIP GAR Site ID: 4282 Status: Active	***1111 11TH AVENUE***	***NNW 1/8 - 1/4 (0.229 mi.)***	***R68***	***131***
200 ATKINS AVENUE Site ID: 605320 Status: Closed	***200 ATKINS AVE***	***NW 1/8 - 1/4 (0.238 mi.)***	***R75***	***159***
MAZZA SCRAP METAL LL Site ID: 38148 Status: Active	***101 MEMORIAL DR***	***N 1/8 - 1/4 (0.242 mi.)***	***76***	***161***
611 5TH AVENUE Site ID: 122864 Status: Closed	***611 5TH AVE***	***S 1/8 - 1/4 (0.243 mi.)***	***77***	***164***
1205 11TH AVENUE Site ID: 67125 Status: Pending	***1205 11TH AVE***	***NW 1/4 - 1/2 (0.286 mi.)***	***U88***	***184***
Not reported Site ID: 595777 Status: Closed	***1208 11TH AVE***	***NW 1/4 - 1/2 (0.287 mi.)***	***U89***	***185***
1223 7TH AVENUE Site ID: 183110 Status: Closed	***1223 7TH AVE***	***W 1/4 - 1/2 (0.304 mi.)***	***W93***	***192***
1214 6TH AVE Site ID: 79859 Status: Closed	1214 6TH AVE	WSW 1/4 - 1/2 (0.314 mi.)	Y97	197
1219 6TH AVENUE Site ID: 123817 Status: Closed	***1219 6TH AVE***	***WSW 1/4 - 1/2 (0.323 mi.)***	***Y103***	***208***
BRADLEY PARK SCHOOL Site ID: 87133 Status: Closed	***301 RIDGE AVE***	***WNW 1/4 - 1/2 (0.338 mi.)***	***109***	***220***
503 4TH AVENUE Site ID: 88990	***503 4TH AVE***	***SSE 1/4 - 1/2 (0.362 mi.)***	***116***	***240***

Status: Closed				
WILLI FOREIGN CAR SE Site ID: 50335 Status: Active	***300 MAIN ST***	***S 1/4 - 1/2 (0.365 mi.)***	***AF119***	***242***
Not reported Site ID: 594375 Status: Closed	***616 3RD AVE***	***S 1/4 - 1/2 (0.367 mi.)***	***AF120***	***245***
SHAFTOS GARAGE INC E Site ID: 4245 Status: Active	1000 CORLIES AVE	NNE 1/4 - 1/2 (0.374 mi.)	AG122	248
1305 10TH AVENUE Site ID: 78918 Status: Closed	***1305 10TH AVE***	***WNW 1/4 - 1/2 (0.377 mi.)***	***AH124***	***250***
SLM II SLF Site ID: 66676 Status: Active	***CORLIES AVE & RT 71***	***NNE 1/4 - 1/2 (0.378 mi.)***	***AG126***	***254***
NJDOT RIGHT OF WAY Site ID: 95403 Status: Active	***CORLIES AVE & RT 71***	***NNE 1/4 - 1/2 (0.378 mi.)***	***AG129***	***260***
600 3RD AVENUE Site ID: 175485 Status: Closed	***600 3RD AVE***	***S 1/4 - 1/2 (0.380 mi.)***	***130***	***261***
OUR LADY OF PROVIDEN Site ID: 362484 Status: Closed	***1228 5TH AVE***	***WSW 1/4 - 1/2 (0.385 mi.)***	***133***	***266***
CUMBERLAND FARMS 291 Site ID: 45997 Status: Closed	***124 MAIN ST***	***SSW 1/4 - 1/2 (0.402 mi.)***	***AF139***	***271***
1315 TENTH AVENUE Site ID: 341742 Status: Closed	***1315 10TH AVE***	***WNW 1/4 - 1/2 (0.423 mi.)***	***AH146***	***282***
BRADLEY BEACH MOBIL Site ID: 15281 Status: Active	***117 MAIN ST***	***SSW 1/4 - 1/2 (0.434 mi.)***	***AP150***	***286***
1312 6TH AVENUE Site ID: 79035 Status: Closed	***1312 6TH AVE***	***WSW 1/4 - 1/2 (0.441 mi.)***	***AQ154***	***292***
140 HECK AVENUE Site ID: 92915 Status: Closed	***140 HECK AVE***	***NNE 1/2 - 1 (0.540 mi.)***	***BG206***	***366***
405 BEACH AVENUE Site ID: 194330 Status: Closed	***405 BEACH AVE***	***SE 1/2 - 1 (0.541 mi.)***	***207***	***367***
OCEAN GROVE ELEMENTA Site ID: 47165 Status: Closed	***LAWRENCE AVE***	***NNE 1/2 - 1 (0.553 mi.)***	***BG212***	***376***
Not reported Site ID: 470520 Status: Closed	***128 MAIN ST***	***NNE 1/2 - 1 (0.564 mi.)***	***BG217***	***383***
1421 7TH AVENUE	***1421 7TH AVE***	***W 1/2 - 1 (0.569 mi.)***	***BJ221***	***392***

Site ID: 446662 Status: Closed				
1423 7TH AVENUE Site ID: 341611 Status: Closed	***1423 7TH AVE***	***W 1/2 - 1 (0.578 mi.)***	***BJ224***	***400***
1422 7TH AVENUE Site ID: 162745 Status: Closed	***1422 7TH AVE***	***W 1/2 - 1 (0.582 mi.)***	***BJ227***	***402***
57 NEW JERSEY AVENUE Site ID: 79912 Status: Closed	***57 NEW JERSEY AVE***	***NE 1/2 - 1 (0.583 mi.)***	***228***	***405***
41 RIDGE PLACE Site ID: 391198 Status: Closed	41 RIDGE PL	SW 1/2 - 1 (0.598 mi.)	233	411
LARRISON COAL & FUEL Site ID: 4256 Status: Closed	***91 RT 35***	***SW 1/2 - 1 (0.613 mi.)***	***237***	***415***
1429 6TH AVENUE Site ID: 154191 Status: Closed	***1429 6TH AVE***	***W 1/2 - 1 (0.616 mi.)***	***238***	***423***
Not reported Site ID: 494638 Status: Closed	***1418 CORLIES AVE***	***WNW 1/2 - 1 (0.640 mi.)***	***BT257***	***445***
54 RIDGE PLACE Site ID: 78301 Status: Closed	***54 RIDGE PL***	***SW 1/2 - 1 (0.645 mi.)***	***259***	***449***
ULTIMATE CAR CARE IN Site ID: 25618 Status: Active	***1423 CORLIES AVE***	***WNW 1/2 - 1 (0.655 mi.)***	***BT263***	***462***
1509 7TH AVENUE Site ID: 145423 Status: Closed	***1509 7TH AVE***	***W 1/2 - 1 (0.663 mi.)***	***265***	***465***
98 HILLSIDE AVENUE Site ID: 571263 Status: Closed	***98 HILLSIDE AVE***	***WSW 1/2 - 1 (0.682 mi.)***	***272***	***474***
106 MOUNT CARMEL WAY Site ID: 176335 Status: Closed	***106 MT CARMEL WAY***	***NNE 1/2 - 1 (0.686 mi.)***	***274***	***479***
129 5TH AVENUE Site ID: 257515 Status: Closed	***129 5TH AVE***	***W 1/2 - 1 (0.729 mi.)***	***BZ286***	***500***
90 ASBURY AVENUE Site ID: 217532 Status: Closed	***90 ASBURY AVE***	***NE 1/2 - 1 (0.758 mi.)***	***CE300***	***518***
200 HAMILTON AVENUE Site ID: 376209 Status: Closed	***200 HAMILTON AVE***	***W 1/2 - 1 (0.763 mi.)***	***CF303***	***521***
ST STEPHEN MANOR Site ID: 55271	***PROSPECT ST & UNION***	***N 1/2 - 1 (0.765 mi.)***	***305***	***524***

Status: Closed				
Not reported Site ID: 586853 Status: Closed	***115 HILLSIDE AV***	***WSW 1/2 - 1 (0.771 mi.)***	***CI310***	***529***
18 NEW YORK AVENUE Site ID: 380790 Status: Closed	***18 NEW YORK AVE***	***NE 1/2 - 1 (0.771 mi.)***	***CE311***	***531***
LAKE ALBERTA HOME 2 Site ID: 18325 Status: Closed	***227 HAMILTON AVE***	***W 1/2 - 1 (0.773 mi.)***	***312***	***532***
1528 CORLIES AVE Site ID: 80219 Status: Closed	***1528 CORLIES AVE***	***WNW 1/2 - 1 (0.777 mi.)***	***314***	***537***
216 HAMILTON AVE Site ID: 79310 Status: Closed	***216 HAMILTON AVE***	***W 1/2 - 1 (0.779 mi.)***	***CF316***	***541***
109 SUMMIT AVENUE Site ID: 167242 Status: Closed	***109 SUMMIT AVE***	***WSW 1/2 - 1 (0.783 mi.)***	***317***	***543***
129 HAMILTON AVENUE Site ID: 79841 Status: Closed	***129 HAMILTON AVE***	***W 1/2 - 1 (0.791 mi.)***	***CF321***	***553***
66 UNION AVENUE Site ID: 198153 Status: Closed	66 UNION AVE	WSW 1/2 - 1 (0.801 mi.)	CI324	556
121 HAWTHORNE AVENUE Site ID: 440773 Status: Closed	121 HAWTHORNE AVE	W 1/2 - 1 (0.813 mi.)	CM327	559
316 MAIN STREET Site ID: 614583 Status: Closed	316 MAIN ST	NNE 1/2 - 1 (0.821 mi.)	CQ332	564
1037 MATTISON AVENUE Site ID: 149836 Status: Closed	***1037 MATTISON AVE***	***N 1/2 - 1 (0.822 mi.)***	***335***	***566***
111 HAWTHORNE AVENUE Site ID: 391507 Status: Closed	***111 HAWTHORNE AVE***	***W 1/2 - 1 (0.829 mi.)***	***CM337***	***568***
153 HAWTHORNE AVENUE Site ID: 79242 Status: Closed	***153 HAWTHORNE AVE***	***W 1/2 - 1 (0.831 mi.)***	***339***	***571***
LAGER GLASS COMPANY Site ID: 77706 Status: Closed	1913 HECK AVE	NW 1/2 - 1 (0.836 mi.)	CP341	580
L&H PLUMBING Site ID: 84163 Status: Closed	***401 MAIN ST***	***NNE 1/2 - 1 (0.845 mi.)***	***CQ346***	***585***
RITE AID STORE #2513 Site ID: 78388 Status: Closed	***1607 CORLIES AVE***	***WNW 1/2 - 1 (0.847 mi.)***	***CU347***	***587***
1209 MATTISON AVE	1209 MATTISON AVE	NNW 1/2 - 1 (0.854 mi.)	350	594

Site ID: 84480 Status: Closed				
EXCELSIOR MEDICAL CO Site ID: 23560 Status: Closed	1919 HECK AVE	NW 1/2 - 1 (0.858 mi.)	CV351	595
1017 TO 1021 BANGS A Site ID: 180419 Status: Closed	1017 1021 BANGS AVE	N 1/2 - 1 (0.859 mi.)	352	595
LOWYS EXPRESS INCORP Site ID: 42346 Status: Closed	***1924 HECK AVE***	***NW 1/2 - 1 (0.862 mi.)***	***CV353***	***595***
MIDDLE SCHOOL Site ID: 4768 Status: Closed	***1200 BANGS AVE***	***N 1/2 - 1 (0.881 mi.)***	***361***	***609***
NEPTUNE FUELS Site ID: 4255 Status: Active	***1705 CORLIES AVE***	***WNW 1/2 - 1 (0.891 mi.)***	***CU367***	***620***
1808 6TH AVE Site ID: 80841 Status: Closed	1808 6TH AVE	W 1/2 - 1 (0.891 mi.)	CZ368	625
NEPTUNE SHIVA LLC T/ Site ID: 4290 Status: Active	***1800 CORLIES AVE***	***WNW 1/2 - 1 (0.892 mi.)***	***369***	***625***
926 930 SUMMERFIELD Site ID: 167771 Status: Closed	***926 930 SUMMERFIELD***	***N 1/2 - 1 (0.892 mi.)***	***DA370***	***626***
EXCELSIOR MEDICAL CO Site ID: 39051 Status: Closed	1933 HECK AVE	NW 1/2 - 1 (0.892 mi.)	CV371	626
140 WOODLAND AVENUE Site ID: 532645 Status: Closed	140 WOODLAND AVE	WSW 1/2 - 1 (0.896 mi.)	372	627
925 SUMMERFIELD AVEN Site ID: 99324 Status: Closed	***925 SUMMERFIELD AVE***	***N 1/2 - 1 (0.899 mi.)***	***DA373***	***627***
931 SUMMERFIELD AVEN Site ID: 118975 Status: Closed	***931 SUMMERFIELD AVE***	***N 1/2 - 1 (0.900 mi.)***	***DA374***	***628***
L & L PLAZA Site ID: 67614 Status: Active	***223 RT 35***	***NW 1/2 - 1 (0.920 mi.)***	***DB377***	***630***
126 SYLVANIA AVENUE Site ID: 78519 Status: Closed	126 W SYLVANIA AVE	WSW 1/2 - 1 (0.920 mi.)	378	632
502 504 LANGFORD ST Site ID: 127260 Status: Closed	502 504 LANGFORD ST	N 1/2 - 1 (0.922 mi.)	379	632
SCRUBBER DOCTOR Site ID: 77333	***222 RT 35***	***NW 1/2 - 1 (0.928 mi.)***	***DB381***	***635***

Status: Closed				
1827 WEST LAKE AVENU Site ID: 79147 Status: Active	***1827 W LAKE AVE***	***NW 1/2 - 1 (0.928 mi.)***	***CY382***	***635***
COAST CIGARETTE SALE Site ID: 147696 Status: Closed	***510 MAIN ST***	***NNE 1/2 - 1 (0.930 mi.)***	***DC383***	***636***
LAKE ALBERTA HOME Site ID: 48691 Status: Closed	***1829 6TH AVE***	***W 1/2 - 1 (0.933 mi.)***	***CZ385***	***642***
110 BENNETT AVENUE Site ID: 69625 Status: Closed	***110 BENNETT AVE***	***W 1/2 - 1 (0.935 mi.)***	***DD386***	***645***
348 DRUMMOND AVENUE Site ID: 79963 Status: Closed	***348 DRUMMOND AVE***	***NW 1/2 - 1 (0.946 mi.)***	***DF388***	***648***
ASBURY PARK AND OCEA Site ID: 169930 Status: Closed	***600 MAIN ST***	***NNE 1/2 - 1 (0.946 mi.)***	***DC389***	***649***
KELLERS AUTO ELECTRI Site ID: 55182 Status: Active	***601 MEMORIAL DR***	***NNE 1/2 - 1 (0.948 mi.)***	***DG391***	***661***
34 GREEN AVENUE Site ID: 173083 Status: Closed	34 GREEN AVE	SW 1/2 - 1 (0.948 mi.)	392	666
56 NORTH TAYLOR AVEN Site ID: 463558 Status: Closed	***56 N TAYLOR AVE***	***WNW 1/2 - 1 (0.949 mi.)***	***393***	***666***
ASBURY PARK BOE THUR Site ID: 559246 Status: Closed	600 MONROE AVE	NNE 1/2 - 1 (0.952 mi.)	394	667
104 BENNETT AVENUE Site ID: 378115 Status: Closed	***104 BENNETT AVE***	***W 1/2 - 1 (0.954 mi.)***	***DD395***	***667***
JANE H BOOKER FAMILY Site ID: 79138 Status: Active	***1828 W LAKE AVE***	***NW 1/2 - 1 (0.956 mi.)***	***DB397***	***670***
1836 WEST LAKE AVENU Site ID: 356683 Status: Closed	***1836 W LAKE AVE***	***NW 1/2 - 1 (0.957 mi.)***	***DB398***	***671***
1713 STRATFORD AVENU Site ID: 443936 Status: Active	***1713 STRATFORD AVE***	***NW 1/2 - 1 (0.979 mi.)***	***401***	***674***
400 DRUMMOND AVENUE Site ID: 168637 Status: Pending	***400 DRUMMOND AVE***	***NW 1/2 - 1 (0.987 mi.)***	***DF403***	***677***
W. E. YOUNG COMPANY Site ID: 30959 Status: Closed	***906 SEWALL AVE***	***NNE 1/2 - 1 (0.995 mi.)***	***DG408***	***694***
RAYMERE PROPERTIES C	***918 SEWALL AVE***	***N 1/2 - 1 (0.995 mi.)***	***DG409***	***695***

Site ID: 485147 Status: Closed				
1815 MILTON AVENUE Site ID: 425287 Status: Closed	***1815 MILTON AVE***	***NW 1/2 - 1 (0.996 mi.)***	***411***	***700***
1242 WASHINGTON AVEN Site ID: 218668 Status: Active	***1242 WASHINGTON AVE***	***NNW 1/2 - 1 (0.998 mi.)***	***412***	***702***

Lower Elevation	Address	Direction / Distance	Map ID	Page
CUSTOM TIRE ASSOCIAT Site ID: 278541 Status: Active	***1200 MAIN ST***	***NNE 1/8 - 1/4 (0.158 mi.)***	***I40***	***70***
705 FLETCHER LAKE AV Site ID: 145467 Status: Closed	***705 FLETCHER LAKE AV***	***SE 1/8 - 1/4 (0.184 mi.)***	***M51***	***86***
VACANT PROPERTY Site ID: 57271 Status: Closed	***1006 11TH AVE***	***N 1/8 - 1/4 (0.192 mi.)***	***N54***	***93***
140 INSKIP AVENUE Site ID: 390035 Status: Closed	***140 INSKIP AVE***	***NE 1/8 - 1/4 (0.222 mi.)***	***64***	***122***
MAIN ST MANOR Site ID: 54866 Status: Closed	***MAIN ST***	***NNE 1/4 - 1/2 (0.266 mi.)***	***S80***	***170***
CHAS P SAVOTH & SONS Site ID: 55003 Status: Pending	***1125 5TH AVE***	***SW 1/4 - 1/2 (0.271 mi.)***	***T83***	***175***
137 STOCKTON AVENUE Site ID: 595647 Status: Closed	***137 STOCKTON AVE***	***NE 1/4 - 1/2 (0.281 mi.)***	***85***	***178***
NATIONAL PRODUCE COM Site ID: 46952 Status: Closed	***5TH & ATKINS AVE***	***SW 1/4 - 1/2 (0.285 mi.)***	***T86***	***180***
116 STOCKTON AVENUE Site ID: 178951 Status: Closed	***116 STOCKTON AVE***	***NE 1/4 - 1/2 (0.287 mi.)***	***90***	***187***
1008 MADISON AVENUE Site ID: 224109 Status: Closed	***1008 MADISON AVE***	***E 1/4 - 1/2 (0.297 mi.)***	***V91***	***188***
FRANKLIN SHEET METAL Site ID: 27471 Status: Active	***122 S MAIN ST***	***NNE 1/4 - 1/2 (0.299 mi.)***	***S92***	***189***
ROLLO HOLDING CORP-A Site ID: 41434 Status: Active Status: Closed	***147 MAIN ST S***	***NNE 1/4 - 1/2 (0.320 mi.)***	***Z100***	***199***
137 CLARK AVENUE Site ID: 79767	***137 CLARK AVE***	***NNE 1/4 - 1/2 (0.333 mi.)***	***AB106***	***211***

Status: Closed				
NJ SCHOOLS CONSTRUCT Site ID: 176463 Status: Closed	***1155 CORLIES AVE***	***NNW 1/4 - 1/2 (0.337 mi.)***	***108***	***212***
JOHNSON WAREHOUSE IN Site ID: 21670 Status: Active	***1102 CORLIES AVE***	***N 1/4 - 1/2 (0.346 mi.)***	***AC112***	***233***
1301 7TH AVENUE Site ID: 69771 Status: Closed	***1301 7TH AVE***	***W 1/4 - 1/2 (0.348 mi.)***	***W113***	***236***
1315 7TH AVENUE Site ID: 161145 Status: Closed	***1315 7TH AVE***	***W 1/4 - 1/2 (0.359 mi.)***	***AD115***	***238***
LOIZEAUX BROTHERS IN Site ID: 76932 Status: Closed	1238 CORLIES AVE	NW 1/4 - 1/2 (0.364 mi.)	AE117	241
141 COOKMAN AVENUE Site ID: 79828 Status: Closed	***141 COOKMAN AVE***	***NNE 1/4 - 1/2 (0.365 mi.)***	***AB118***	***241***
1242 CORLIES AVENUE Site ID: 221340 Status: Closed	***1242 CORLIES AVE***	***NW 1/4 - 1/2 (0.367 mi.)***	***AE121***	***247***
122 COOKMAN AVENUE Site ID: 80338 Status: Active	***122 COOKMAN AVE***	***NE 1/4 - 1/2 (0.383 mi.)***	***AI132***	***265***
1309 7TH AVENUE Site ID: 80668 Status: Closed	***1309 7TH AVE***	***W 1/4 - 1/2 (0.386 mi.)***	***AD134***	***267***
1300 6TH AVENUE Site ID: 217707 Status: Closed	***1300 6TH AVE***	***WSW 1/4 - 1/2 (0.387 mi.)***	***AJ135***	***268***
1302 6TH AVENUE Site ID: 78826 Status: Closed	***1302 6TH AVE***	***WSW 1/4 - 1/2 (0.393 mi.)***	***AJ136***	***269***
1314 9TH AVE Site ID: 80359 Status: Closed	1314 9TH AVE	WNW 1/4 - 1/2 (0.398 mi.)	AK138	271
Not reported Site ID: 614533 Status: Closed	***306 5TH AVE***	***SE 1/4 - 1/2 (0.405 mi.)***	***AL140***	***276***
301 BRINLEY AVENUE Site ID: 200679 Status: Closed	***301 BRINLEY AVE***	***SE 1/4 - 1/2 (0.405 mi.)***	***AM141***	***278***
98 COOKMAN AVENUE Site ID: 120303 Status: Closed	***98 COOKMAN AVE***	***NE 1/4 - 1/2 (0.414 mi.)***	***AO144***	***281***
219 BRINLEY AVENUE Site ID: 84031 Status: Closed	***219 BRINLEY AVE***	***SE 1/4 - 1/2 (0.424 mi.)***	***AM147***	***283***
302 5TH AVENUE	302 5TH AVE	SE 1/4 - 1/2 (0.438 mi.)	AL152	291

Site ID: 84004 Status: Closed				
102 BROADWAY Site ID: 80101 Status: Closed	***102 BROADWAY***	***NE 1/4 - 1/2 (0.438 mi.)***	***AO153***	***291***
1315 6TH AVENUE Site ID: 574142 Status: Closed	1315 6TH AVE	W 1/4 - 1/2 (0.443 mi.)	AQ155	293
119 PILGRIM PATHWAY Site ID: 69641 Status: Closed	***119 PILGRIM PATHWAY***	***ENE 1/4 - 1/2 (0.448 mi.)***	***158***	***296***
1326 10TH AVENUE Site ID: 80637 Status: Closed	***1326 10TH AVE***	***WNW 1/4 - 1/2 (0.450 mi.)***	***AR159***	***297***
PETE LAVANCE & SONS Site ID: 27103 Status: Active	***604 RT 35***	***W 1/4 - 1/2 (0.460 mi.)***	***AS162***	***299***
FAIRLIE & WILSON CO Site ID: 45873 Status: Closed	***10 MEMORIAL DR***	***N 1/4 - 1/2 (0.463 mi.)***	***AT164***	***302***
711 BEACH AVENUE Site ID: 84791 Status: Closed	***711 BEACH AVE***	***ESE 1/4 - 1/2 (0.468 mi.)***	***AU168***	***314***
320 HIGHWAY 35 Site ID: 157627 Status: Closed	***320 HWY 35***	***WNW 1/4 - 1/2 (0.471 mi.)***	***AR170***	***315***
1318 CORLIES AVENUE Site ID: 230984 Status: Closed	***1318 CORLIES AVE***	***NW 1/4 - 1/2 (0.473 mi.)***	***AV171***	***318***
UNITED METHODIST HOM Site ID: 87457 Status: Closed	***74 COOKMAN AVE***	***ENE 1/4 - 1/2 (0.473 mi.)***	***AW172***	***319***
108 ABBOTT AVENUE Site ID: 432150 Status: Active	108 ABBOTT AVE	NE 1/4 - 1/2 (0.474 mi.)	173	319
1331 10TH AVENUE Site ID: 490545 Status: Closed	1331 10TH AVE	WNW 1/4 - 1/2 (0.486 mi.)	AR174	320
MARY NOVILLO RESIDEN Site ID: 69393 Status: Closed	***1324 CORLIES AVE***	***WNW 1/4 - 1/2 (0.486 mi.)***	***AV175***	***320***
41 RIDGE AVENUE Site ID: 204627 Status: Closed	***41 RIDGE AVE***	***NW 1/4 - 1/2 (0.487 mi.)***	***AX176***	***322***
69 COOKMAN AVENUE Site ID: 80703 Status: Closed	***69 COOKMAN AVE***	***ENE 1/4 - 1/2 (0.492 mi.)***	***AW179***	***328***
GOLF CITY Site ID: 89146	***605 RT 35 S***	***W 1/4 - 1/2 (0.493 mi.)***	***AS180***	***328***

Status: Closed				
93 MYRTLE AVENUE Site ID: 144777 Status: Closed	***93 MYRTLE AVE***	***NW 1/4 - 1/2 (0.495 mi.)***	***AV181***	***329***
1403 SIXTH AVENUE Site ID: 122982 Status: Closed	1403 6TH AVE	W 1/4 - 1/2 (0.495 mi.)	AZ183	330
95 MYRTLE AVE Site ID: 79083 Status: Closed	***95 MYRTLE AVE***	***NW 1/2 - 1 (0.501 mi.)***	***AX185***	***334***
80 82 ABBOTT AVENUE Site ID: 355629 Status: Closed	***80 82 ABBOTT AVE***	***NE 1/2 - 1 (0.508 mi.)***	***BA186***	***336***
1121 HECK AVENUE Site ID: 400394 Status: Closed	1121 HECK AVE	N 1/2 - 1 (0.508 mi.)	BB187	337
1125 HECK AVENUE Site ID: 533932 Status: Active	***1125 HECK AVE***	***N 1/2 - 1 (0.510 mi.)***	***BB188***	***337***
1133 HECK AVENUE Site ID: 149052 Status: Active	***1133 HECK AVE***	***NNW 1/2 - 1 (0.516 mi.)***	***BC189***	***339***
MONMOUTH OIL BURNER Site ID: 42994 Status: Closed	***38 RTE 35***	***WSW 1/2 - 1 (0.516 mi.)***	***AY190***	***341***
NJDOT ROUTE 35 DRAIN Site ID: 68968 Status: Closed	***42 RT 35***	***WSW 1/2 - 1 (0.516 mi.)***	***AY191***	***348***
414 EVERGREEN AVENUE Site ID: 85777 Status: Closed	***414 EVERGREEN AVE***	***SSE 1/2 - 1 (0.516 mi.)***	***BD192***	***349***
1135 HECK AVENUE Site ID: 202700 Status: Closed	***1135 HECK AVE***	***NNW 1/2 - 1 (0.518 mi.)***	***BC193***	***350***
200 5TH AVENUE Site ID: 183833 Status: Closed	***200 5TH AVE***	***SE 1/2 - 1 (0.518 mi.)***	***194***	***351***
RIDGE COURT Site ID: 35392 Status: Closed	***30 RIDGE CT***	***NW 1/2 - 1 (0.522 mi.)***	***BE195***	***352***
56 COOKMAN AVENUE Site ID: 95443 Status: Closed	***56 COOKMAN AVE***	***ENE 1/2 - 1 (0.522 mi.)***	***196***	***355***
304 CENTRAL Site ID: 83468 Status: Closed	***304 CENTRAL***	***SE 1/2 - 1 (0.522 mi.)***	***197***	***356***
1139 HECK AVENUE Site ID: 228212 Status: Closed	***1139 HECK AVE***	***NNW 1/2 - 1 (0.523 mi.)***	***BC198***	***357***
27 ATLANTIC AVENUE	***27 ATLANTIC AVE***	***S 1/2 - 1 (0.524 mi.)***	***BF199***	***358***

Site ID: 575423 Status: Closed				
Not reported Site ID: 456648 Status: Closed	***27 ATLANTIC AVE.***	***S 1/2 - 1 (0.524 mi.)***	***BF200***	***358***
WAWA FOOD MARKET #83 Site ID: 4298 Status: Closed	***1344 CORLIES AVE***	***WNW 1/2 - 1 (0.524 mi.)***	***201***	***360***
1410 7TH AVENUE Site ID: 69627 Status: Closed	***1410 7TH AVE***	***W 1/2 - 1 (0.524 mi.)***	***202***	***361***
TROPPOLI AUTO BODY Site ID: 4242 Status: Closed	***8 MEMORIAL DRIVE***	***N 1/2 - 1 (0.527 mi.)***	***203***	***362***
70 ABBOTT AVENUE Site ID: 70477 Status: Closed	***70 ABBOTT AVE***	***NE 1/2 - 1 (0.534 mi.)***	***BA204***	***365***
104 LAREINE AVENUE Site ID: 83911 Status: Closed	***104 LAREINE AVE***	***ESE 1/2 - 1 (0.538 mi.)***	***205***	***366***
406 EVERGREEN AVENUE Site ID: 69680 Status: Closed	***406 EVERGREEN AVE***	***SSE 1/2 - 1 (0.542 mi.)***	***BD208***	***369***
11 13 EVERGREEN AVEN Site ID: 77209 Status: Closed	***11 13 EVERGREEN AVE***	***SW 1/2 - 1 (0.543 mi.)***	***209***	***370***
413 EVERGREEN AVENUE Site ID: 121247 Status: Closed	***413 EVERGREEN AVE***	***S 1/2 - 1 (0.544 mi.)***	***BD210***	***373***
107 PARK PLACE AVENU Site ID: 129725 Status: Closed	***107 PARK PLACE AVE***	***E 1/2 - 1 (0.545 mi.)***	***211***	***375***
CHARLINE MOTEL Site ID: 162367 Status: Closed	***99 STEINER AVE***	***SW 1/2 - 1 (0.555 mi.)***	***213***	***377***
61 BROADWAY Site ID: 129577 Status: Closed	***61 BROADWAY***	***ENE 1/2 - 1 (0.556 mi.)***	***BH214***	***379***
67 ABBOTT AVENUE Site ID: 79166 Status: Closed	***67 ABBOTT AVE***	***NE 1/2 - 1 (0.558 mi.)***	***BI215***	***380***
Not reported Site ID: 398796 Status: Closed	***503 MONMOUTH AVE***	***S 1/2 - 1 (0.563 mi.)***	***BF216***	***381***
22 RIDGE AVENUE Site ID: 129006 Status: Closed	***22 RIDGE AVE***	***NW 1/2 - 1 (0.566 mi.)***	***BE218***	***387***
COAST CITIES SCHOOL Site ID: 44009	***89 3RD AVE***	***SW 1/2 - 1 (0.566 mi.)***	***219***	***388***

Status: Active Status: Closed				
FENCES BY DENTE Site ID: 144364 Status: Closed	***1420 9TH AVE***	***WNW 1/2 - 1 (0.567 mi.)***	***220***	***389***
Not reported Site ID: 484966 Status: Closed	***1009 OCEAN AVE***	***E 1/2 - 1 (0.575 mi.)***	***222***	***394***
429 MONMOUTH AVENUE Site ID: 68343 Status: Closed	***429 MONMOUTH AVE***	***S 1/2 - 1 (0.576 mi.)***	***223***	***396***
69 WEBB AVENUE Site ID: 78138 Status: Closed	69 WEBB AVE	NE 1/2 - 1 (0.580 mi.)	BI225	401
61 ABBOTT AVENUE Site ID: 95426 Status: Closed	***61 ABBOTT AVE***	***NE 1/2 - 1 (0.582 mi.)***	***BH226***	***401***
14 AVENUE A Site ID: 218631 Status: Closed	14 AVE A	NNW 1/2 - 1 (0.587 mi.)	BK229	405
88 RIDGE TERRACE Site ID: 606577 Status: Closed	***88 RIDGE TER***	***SW 1/2 - 1 (0.588 mi.)***	***BL230***	***406***
510 BURLINGTON AVENU Site ID: 123477 Status: Closed	***510 BURLINGTON AVE***	***S 1/2 - 1 (0.590 mi.)***	***BM231***	***408***
315 EVERGREEN AVENUE Site ID: 69583 Status: Closed	***315 EVERGREEN AVE***	***SSE 1/2 - 1 (0.595 mi.)***	***BN232***	***410***
84 RIDGE TERRACE Site ID: 78442 Status: Closed	***84 RIDGE TER***	***SW 1/2 - 1 (0.606 mi.)***	***BL234***	***411***
304 EVERGREEN AVENUE Site ID: 149808 Status: Closed	***304 EVERGREEN AVE***	***SSE 1/2 - 1 (0.610 mi.)***	***BO235***	***412***
66 1/2 EMBURY STREET Site ID: 409058 Status: Closed	66 EMBURY AVE	NE 1/2 - 1 (0.611 mi.)	236	415
Not reported Site ID: 496063 Status: Closed	***28 MADISON AVE***	***SSE 1/2 - 1 (0.621 mi.)***	***BN239***	***424***
505 BURLINGTON AVENU Site ID: 82641 Status: Closed	***505 BURLINGTON AVE***	***S 1/2 - 1 (0.621 mi.)***	***BM240***	***426***
SPRINGWOOD AVENUE GA Site ID: 393909 Status: Active	***901 1000 1002 1006 1***	***N 1/2 - 1 (0.621 mi.)***	***BP241***	***426***
Not reported Site ID: 609069	***28 BORDEN AVE.***	***NNW 1/2 - 1 (0.621 mi.)***	***BK242***	***427***

Status: Closed				
503 BURLINGTON AVENU Site ID: 359273 Status: Closed	***503 BURLINGTON AVE***	***S 1/2 - 1 (0.624 mi.)***	***BM243***	***429***
148 FISHER AVENUE Site ID: 79907 Status: Closed	***148 FISHER AVE***	***NW 1/2 - 1 (0.625 mi.)***	***BQ244***	***432***
80 RIDGE TERRACE Site ID: 205309 Status: Closed	***80 RIDGE TER***	***SW 1/2 - 1 (0.625 mi.)***	***BL245***	***433***
1 ATLANTIC AVENUE Site ID: 82676 Status: Closed	***1 ATLANTIC AVE***	***S 1/2 - 1 (0.629 mi.)***	***246***	***434***
102 CENTRAL AVENUE Site ID: 204300 Status: Closed	***102 CENTRAL AVE***	***SSE 1/2 - 1 (0.629 mi.)***	***BO247***	***435***
1 RIDGE AVENUE Site ID: 69533 Status: Closed	***1 RIDGE AVE***	***NW 1/2 - 1 (0.630 mi.)***	***248***	***436***
RT 35 & DRUMMOND AVE Site ID: 607741 Status: Active	RT 35 & DRUMMOND AVE	WNW 1/2 - 1 (0.631 mi.)	249	437
152 FISHER AVENUE Site ID: 69929 Status: Closed	***152 FISHER AVE***	***NW 1/2 - 1 (0.632 mi.)***	***BQ250***	***437***
RAYS SERVICE CENTER Site ID: 23890 Status: Closed	85 STEINER AVE	SSW 1/2 - 1 (0.632 mi.)	BR251	438
34 ABBOTT AVENUE Site ID: 371897 Status: Closed	***34 ABBOTT AVE***	***ENE 1/2 - 1 (0.632 mi.)***	***BS252***	***439***
1114 SPRINGWOOD AVEN Site ID: 564628 Status: Active	***1114 SPRINGWOOD AVE***	***N 1/2 - 1 (0.633 mi.)***	***253***	***439***
82 STEINER AVENUE Site ID: 532983 Status: Closed	***82 STEINER AVE***	***SSW 1/2 - 1 (0.633 mi.)***	***BR254***	***440***
218 EVERGREEN AVENUE Site ID: 83511 Status: Closed	***218 EVERGREEN AVE***	***SSE 1/2 - 1 (0.639 mi.)***	***BO255***	***442***
SPRINGWOOD AVENUE RE Site ID: 394796 Status: Active	***101 117 SYLVAN AVE***	***N 1/2 - 1 (0.639 mi.)***	***BP256***	***443***
115 5TH AVENUE Site ID: 79008 Status: Closed	***115 5TH AVE***	***WSW 1/2 - 1 (0.640 mi.)***	***258***	***448***
34 WEBB AVENUE Site ID: 158338 Status: Closed	***34 WEBB AVE***	***ENE 1/2 - 1 (0.647 mi.)***	***BS260***	***450***
87 ROSEWOOD PLACE	***87 ROSEWOOD PLACE***	***SSW 1/2 - 1 (0.649 mi.)***	***261***	***452***

Site ID: 67751 Status: Active				
VAN BERGEN TIRE Site ID: 58162 Status: Closed	***108 DRUMMOND AVE***	***NW 1/2 - 1 (0.654 mi.)***	***262***	***458***
101 103 LAKE COURT Site ID: 394795 Status: Closed	101 103 LAKE CT	NNW 1/2 - 1 (0.660 mi.)	264	465
201 2ND AVENUE Site ID: 82761 Status: Closed	***201 2ND AVE***	***SSE 1/2 - 1 (0.664 mi.)***	***BU266***	***466***
400 BRADLEY BOULEVAR Site ID: 82703 Status: Closed	***400 BRADLEY BLVD***	***S 1/2 - 1 (0.664 mi.)***	***267***	***467***
ASBURY PARK CITY PUB Site ID: 47150 Status: Active	***818 LAKE AVE***	***NNE 1/2 - 1 (0.666 mi.)***	***BV268***	***468***
NEPTUNE CITY SHOPPIN Site ID: 80503 Status: Active	***116 3RD AVE***	***WSW 1/2 - 1 (0.668 mi.)***	***269***	***472***
26 WEBB AVENUE Site ID: 87168 Status: Closed	***26 WEBB AVE***	***ENE 1/2 - 1 (0.676 mi.)***	***BS270***	***473***
BP SERVICE STATION 1 Site ID: 4762 Status: Active	MAIN ST & LAKE AVE	NNE 1/2 - 1 (0.676 mi.)	BV271	474
1219 SPRINGWOOD AVEN Site ID: 218671 Status: Active	***1219 SPRINGWOOD AVE***	***NNW 1/2 - 1 (0.684 mi.)***	***273***	***476***
115 2ND AVENUE Site ID: 70110 Status: Closed	***115 2ND AVE***	***SSE 1/2 - 1 (0.690 mi.)***	***BU275***	***480***
64 STEINER AVENUE Site ID: 150469 Status: Closed	***64 STEINER AVE***	***SSW 1/2 - 1 (0.695 mi.)***	***BW276***	***481***
93 SOUTH MAIN STREET Site ID: 59354 Status: Closed	***93 S MAIN ST***	***NNE 1/2 - 1 (0.696 mi.)***	***BV277***	***483***
17 WEBB AVENUE Site ID: 125440 Status: Closed	***17 WEBB AVE***	***ENE 1/2 - 1 (0.697 mi.)***	***278***	***484***
61 ROUTE 35 Site ID: 27275 Status: Active	***61 RTE 35 AKA 61 W S***	***NW 1/2 - 1 (0.703 mi.)***	***279***	***486***
Not reported Site ID: 441654 Status: Closed	***1320 SPRINGWOOD AVE***	***NNW 1/2 - 1 (0.703 mi.)***	***BX280***	***488***
Not reported Site ID: 394784	***1322 SPRINGWOOD AVE***	***NNW 1/2 - 1 (0.704 mi.)***	***BX281***	***490***

Status: Closed				
OCEAN GROVE HARDWARE Site ID: 54420 Status: Closed	***51 MAIN AVE***	***NE 1/2 - 1 (0.710 mi.)***	***282***	***492***
63 RIDGE AVENUE Site ID: 218670 Status: Active	***63 RIDGE AVE***	***NNW 1/2 - 1 (0.716 mi.)***	***283***	***497***
69 RIDGE AVE Site ID: 77053 Status: Closed	69 RIDGE AVE	SW 1/2 - 1 (0.724 mi.)	BY284	498
Not reported Site ID: 409303 Status: Closed	***134 5TH AVE***	***W 1/2 - 1 (0.728 mi.)***	***BZ285***	***498***
AVON AUTO REPAIR Site ID: 465950 Status: Closed	***702 MAIN ST***	***SSW 1/2 - 1 (0.731 mi.)***	***CA287***	***501***
722 724 COOKMAN AVEN Site ID: 601159 Status: Closed	722 724 COOKMAN AVE	NNE 1/2 - 1 (0.733 mi.)	CB288	507
61 MERRITT AVENUE Site ID: 185420 Status: Closed	***61 MERRITT AVE***	***SW 1/2 - 1 (0.734 mi.)***	***BY289***	***507***
STAT AMBULANCE Site ID: 66895 Status: Closed	***60 STEINER AVE***	***SSW 1/2 - 1 (0.734 mi.)***	***BW290***	***508***
ASBURY ART CENTER Site ID: 162636 Status: Closed	708 COOKMAN AVE	NNE 1/2 - 1 (0.735 mi.)	CB291	509
1407 SPRINGWOOD AVEN Site ID: 218660 Status: Active	***1407 SPRINGWOOD AVE***	***NNW 1/2 - 1 (0.736 mi.)***	***CC292***	***509***
1413 1/2 SPRINGWOOD Site ID: 218661 Status: Active	1413 SPRINGWOOD AVE	NNW 1/2 - 1 (0.744 mi.)	CC294	510
56 MERRITT AVENUE Site ID: 448761 Status: Closed	56 MERRITT AVE	SW 1/2 - 1 (0.749 mi.)	295	511
211 LAKESIDE AVENUE Site ID: 351871 Status: Closed	***211 LAKESIDE AVE***	***SSE 1/2 - 1 (0.750 mi.)***	***CD296***	***511***
THE TAP ROOM Site ID: 88560 Status: Closed	***206 MAIN ST***	***NNE 1/2 - 1 (0.750 mi.)***	***CB297***	***512***
28 MAIN AVENUE Site ID: 412118 Status: Closed	***28 MAIN AVE***	***NE 1/2 - 1 (0.751 mi.)***	***298***	***514***
201 LAKESIDE AVENUE Site ID: 200459 Status: Closed	***201 LAKESIDE AVE***	***SSE 1/2 - 1 (0.754 mi.)***	***CD299***	***517***
123 BORDEN AVENUE	***123 BORDEN AVE***	***NNW 1/2 - 1 (0.760 mi.)***	***301***	***518***

Site ID: 149208 Status: Closed				
23 OCEAN AVENUE Site ID: 78036 Status: Closed	***23 OCEAN AVE***	***ENE 1/2 - 1 (0.764 mi.)***	***304***	***523***
632 COOKMAN AVENUE Site ID: 453094 Status: Closed	632 COOKMAN AVE	NNE 1/2 - 1 (0.767 mi.)	CG306	525
57 STEINER AVENUE Site ID: 441320 Status: Closed	***57 STEINER AVE***	***SSW 1/2 - 1 (0.767 mi.)***	***307***	***526***
J J NEWBERRY Site ID: 43307 Status: Closed	614 630 COOKMAN AVE	NNE 1/2 - 1 (0.768 mi.)	CG308	528
VITA GARDENS APARTME Site ID: 51491 Status: Closed	***120 MONMOUTH AVE***	***N 1/2 - 1 (0.770 mi.)***	***CH309***	***528***
SCHOOL DISTRICT ADMI Site ID: 45956 Status: Closed	***163 MONMOUTH RD***	***N 1/2 - 1 (0.776 mi.)***	***CH313***	***535***
1505 SPRINGWOOD AVEN Site ID: 218662 Status: Active	***1505 SPRINGWOOD AVE***	***NNW 1/2 - 1 (0.777 mi.)***	***CJ315***	***539***
ST PETER CLAVER CHUR Site ID: 227249 Status: Closed	***108 RIDGE AVE***	***NNW 1/2 - 1 (0.785 mi.)***	***CJ318***	***546***
Not reported Site ID: 418440 Status: Closed	***710 MATTISON AVE***	***NNE 1/2 - 1 (0.788 mi.)***	***CK319***	***550***
228 230 MAIN STREET Site ID: 469879 Status: Closed	228 230 MAIN ST	NNE 1/2 - 1 (0.789 mi.)	CK320	552
NJ ECONOMIC DEVELOPM Site ID: 85287 Status: Closed	647 MATTISON AVE	NNE 1/2 - 1 (0.799 mi.)	CG322	554
127 EVERGREEN AVENUE Site ID: 401962 Status: Closed	***127 EVERGREEN AVE***	***WSW 1/2 - 1 (0.801 mi.)***	***323***	***554***
270 FISHER AVENUE Site ID: 398552 Status: Closed	***270 FISHER AVE***	***NW 1/2 - 1 (0.805 mi.)***	***CL325***	***557***
338 WOODLAND AVENUE Site ID: 68351 Status: Closed	***338 WOODLAND AVE***	***S 1/2 - 1 (0.811 mi.)***	***326***	***559***
SALS AUTO REPAIRS Site ID: 13645 Status: Active	***68 W SYLVANIA AVE***	***SW 1/2 - 1 (0.813 mi.)***	***CN328***	***560***
NEPTUNE CITY SUNOCO Site ID: 4243	79 RT 35	SW 1/2 - 1 (0.815 mi.)	CO330	561

Status: Active				
BECKER PLATING INC Site ID: 13647 Status: Active	***121 RT 35***	***NW 1/2 - 1 (0.816 mi.)***	***CP331***	***562***
247 DRUMMOND AVENUE Site ID: 58137 Status: Closed	***247 DRUMMOND AVE***	***NW 1/2 - 1 (0.821 mi.)***	***CR333***	***565***
26 MCCLINTOCK STREET Site ID: 78396 Status: Closed	***26 MCCLINTOCK ST***	***NE 1/2 - 1 (0.821 mi.)***	***CS334***	***566***
24 MCCLINTOCK STREET Site ID: 186857 Status: Closed	***24 MCCLINTOCK ST***	***NE 1/2 - 1 (0.824 mi.)***	***CS336***	***567***
10 PITMAN AVENUE Site ID: 76982 Status: Closed	***10 PITMAN AVE***	***ENE 1/2 - 1 (0.830 mi.)***	***338***	***570***
TFH PUBLICATIONS INC Site ID: 4252 Status: Active	***85 W SYLVANIA***	***SW 1/2 - 1 (0.834 mi.)***	***CO340***	***573***
30 OCEAN PATHWAY Site ID: 187335 Status: Closed	***30 OCEAN PATHWAY***	***NE 1/2 - 1 (0.838 mi.)***	***CS342***	***580***
CLARA'S COFFEE SHOP Site ID: 202933 Status: Closed	1700 W LAKE AVE	NW 1/2 - 1 (0.838 mi.)	CL343	583
65 WEST SYLVANIA AVE Site ID: 123410 Status: Closed	***65 W SYLVANIA AVE***	***SW 1/2 - 1 (0.841 mi.)***	***CN344***	***583***
33 EAST END AVENUE Site ID: 340422 Status: Closed	***33 E END AVE***	***SSE 1/2 - 1 (0.842 mi.)***	***CT345***	***584***
NEPTUNE CITY SUNOCO Site ID: 4257 Status: Closed	***43 STEINER AVE***	***SSW 1/2 - 1 (0.847 mi.)***	***348***	***591***
1813 RUTHERFORD AVEN Site ID: 356730 Status: Closed	***1813 RUTHERFORD AVE***	***NW 1/2 - 1 (0.852 mi.)***	***CR349***	***594***
THE REDWOOD INN Site ID: 184586 Status: Closed	***201 HIGHWAY 35***	***NW 1/2 - 1 (0.862 mi.)***	***354***	***601***
509 4TH AVENUE Site ID: 84725 Status: Closed	***509 4TH AVE***	***S 1/2 - 1 (0.864 mi.)***	***355***	***601***
58 ASBURY AVENUE Site ID: 78912 Status: Closed	***58 ASBURY AVE***	***NE 1/2 - 1 (0.865 mi.)***	***356***	***602***
35 OCEAN PATHWAY Site ID: 80713 Status: Closed	***35 OCEAN PATHWAY***	***NE 1/2 - 1 (0.870 mi.)***	***CW357***	***603***
37 NORWOOD AVENUE	***37 NORWOOD AVE***	***SSE 1/2 - 1 (0.874 mi.)***	***CT358***	***604***

Site ID: 70195 Status: Closed				
NJ BELL TELEPHONE Site ID: 4793 Status: Closed	***507 BANGS AVE***	***NNE 1/2 - 1 (0.874 mi.)***	***CX359***	***606***
293 DRUMMOND AVENUE Site ID: 356731 Status: Closed	***293 DRUMMOND AVE***	***NW 1/2 - 1 (0.881 mi.)***	***CY360***	***608***
295 1/2 DRUMMOND AVE Site ID: 356737 Status: Closed	***295 DRUMMOND AVE***	***NW 1/2 - 1 (0.883 mi.)***	***CY362***	***612***
513 COOKMAN AVENUE Site ID: 376017 Status: Closed	***513 COOKMAN AVE***	***NNE 1/2 - 1 (0.884 mi.)***	***CX363***	***613***
297 DRUMMOND AVENUE Site ID: 356742 Status: Closed	***297 DRUMMOND AVE***	***NW 1/2 - 1 (0.885 mi.)***	***CY364***	***615***
29 OCEAN PATHWAY Site ID: 429181 Status: Closed	29 OCEAN PATHWAY	NE 1/2 - 1 (0.886 mi.)	CW365	616
GRIFFIN BUILDING Site ID: 444790 Status: Closed	***511 COOKMAN AVE***	***NNE 1/2 - 1 (0.887 mi.)***	***CX366***	***616***
ALDI FOOD STORE Site ID: 50167 Status: Closed	***15 RT 35***	***SSW 1/2 - 1 (0.907 mi.)***	***375***	***629***
1501-1509 STRATFORD Site ID: 189912 Status: Closed	1501 1509 STRATFORD	NNW 1/2 - 1 (0.914 mi.)	376	629
Not reported Site ID: 356460 Status: Closed	***500 GRAND AVE***	***NNE 1/2 - 1 (0.928 mi.)***	***380***	***632***
BANGS AVENUE SCHOOL Site ID: 4769 Status: Closed	***1300 1400 BANGS AVE***	***NNW 1/2 - 1 (0.932 mi.)***	***384***	***640***
OCEAN MILE PROPERTIE Site ID: 84284 Status: Closed	***401 405 LAKE AVE***	***NE 1/2 - 1 (0.944 mi.)***	***DE387***	***646***
403 LAKE AVENUE Site ID: 84887 Status: Closed	***403 LAKE AVE***	***NE 1/2 - 1 (0.947 mi.)***	***DE390***	***661***
96 RIVERVIEW AVE Site ID: 79408 Status: Closed	96 RIVERVIEW AVE	SW 1/2 - 1 (0.955 mi.)	396	669
187 RIDGE ROAD Site ID: 257919 Status: Closed	***187 RIDGE AVE***	***NNW 1/2 - 1 (0.962 mi.)***	***399***	***671***
Not reported Site ID: 368387	***38 SYLVANIA AVE***	***SSE 1/2 - 1 (0.971 mi.)***	***400***	***672***

Status: Closed				
1503 SUMMERFIELD AVE	***1503 SUMMERFIELD AVE***	***NNW 1/2 - 1 (0.982 mi.)***	***402***	***676***
Site ID: 87934 Status: Closed				
OCEAN MILE PROPERTIE	***400 418 COOKMAN AVE***	***NE 1/2 - 1 (0.987 mi.)***	***DH404***	***680***
Site ID: 84283 Status: Closed				
Not reported	***8 STEINER AVE***	***SSW 1/2 - 1 (0.988 mi.)***	***405***	***682***
Site ID: 480671 Status: Closed				
COAST CIGARETTE SALE	***405 MONROE AVE***	***NNE 1/2 - 1 (0.991 mi.)***	***DH406***	***685***
Site ID: 48752 Status: Closed				
Not reported	***136 GARFIELD AVE.***	***S 1/2 - 1 (0.995 mi.)***	***407***	***692***
Site ID: 500122 Status: Closed				
315 4TH AVENUE	***315 4TH AVE***	***S 1/2 - 1 (0.995 mi.)***	***410***	***698***
Site ID: 98856 Status: Closed				

NJ HWS RE-EVAL: The locations were removed from the Known Contaminated Sites list for a variety of reasons. Some of the sites were taken off the list because they were inactive, some were not assigned a case worker and some were no longer contaminated. Inspectors from the DEP are now undertaking a full re-evaluation of each of the locations statewide. That includes visual and environmental tests to see whether contamination still exists.

A review of the NJ HWS RE-EVAL list, as provided by EDR, and dated 09/20/2007 has revealed that there are 6 NJ HWS RE-EVAL sites within approximately 1 mile of the target property.

Equal/Higher Elevation	Address	Direction / Distance	Map ID	Page
BRADLEY OIL COMPANY	***706 LA REINE AVE***	***SSW 0 - 1/8 (0.084 mi.)***	***D18***	***32***
Facility Status: Assigned to Lead Bureau.				
1205 11TH AVENUE	1205 11TH AVE	NW 1/4 - 1/2 (0.286 mi.)	U87	184
Facility Status: Assigned to Field Office. Under Investigation.				
AVON FUEL OIL INCORP	616 NORWOOD AVE	SSW 1/2 - 1 (0.761 mi.)	CA302	521
Facility Status: Assigned to RPIU. Under Investigation.				

Lower Elevation	Address	Direction / Distance	Map ID	Page
MORRIS SCHOOL TRANSP	157 MORRIS AVE	WSW 1/4 - 1/2 (0.487 mi.)	AY178	327
Facility Status: Assigned to Lead Bureau. Facility Status: Assigned to RPIU. Under Investigation.				
STAT AMBULANCE	60 STEINER AVE	SSW 1/2 - 1 (0.742 mi.)	BW293	510
Facility Status: Assigned to RPIU. Under Investigation.				
VITA GARDENS APARTME	***120 MONMOUTH AVE***	***N 1/2 - 1 (0.770 mi.)***	***CH309***	***528***
Facility Status: Assigned to RPIU. Under Investigation.				

State and tribal leaking storage tank lists

NJ LUST: A listing of regulated Underground Storage Tanks that have a cleanup underway.

A review of the NJ LUST list, as provided by EDR, and dated 05/21/2018 has revealed that there are 11 NJ LUST sites within approximately 0.5 miles of the target property.

Equal/Higher Elevation	Address	Direction / Distance	Map ID	Page
WASTE MANAGEMENT OF Case Id: 009942	***505 MEMORIAL DR***	***WSW 0 - 1/8 (0.079 mi.)***	***D15***	***26***
GROVE RADIATOR WAREH Case Id: 511279	***1103 6TH AVE***	***SW 1/8 - 1/4 (0.181 mi.)***	***J50***	***85***
NJ BELL TELEPHONE Case Id: 006627	***1111 11TH AVE***	***NNW 1/8 - 1/4 (0.229 mi.)***	***R69***	***136***
SHAFTOS GARAGE INC E Case Id: 007971	***1000 CORLIES AVE & M***	***NNE 1/4 - 1/2 (0.332 mi.)***	***Z105***	***211***
WILLI FOREIGN CAR SE Case Id: 012585	***300 MAIN ST***	***S 1/4 - 1/2 (0.365 mi.)***	***AF119***	***242***
NJDOT RIGHT OF WAY Case Id: 160245	***RT 33 & 71***	***NNE 1/4 - 1/2 (0.378 mi.)***	***AG128***	***258***
BRADLEY BEACH MOBIL Case Id: 001614	***117 MAIN ST***	***SSW 1/4 - 1/2 (0.434 mi.)***	***AP150***	***286***

Lower Elevation	Address	Direction / Distance	Map ID	Page
CUSTOM TIRE ASSOCIAT Case Id: 647465	***1200 MAIN STREET***	***NNE 1/8 - 1/4 (0.158 mi.)***	***I39***	***67***
ROLLO HOLDING CORP-A Case Id: 000210	***147 MAIN ST S***	***NNE 1/4 - 1/2 (0.320 mi.)***	***Z100***	***199***
JOHNSON WAREHOUSE IN Case Id: G000015345	***1102 CORLIES AVE***	***N 1/4 - 1/2 (0.346 mi.)***	***AC111***	***228***
PETE LAVANCE & SONS Case Id: 559249	***604 RT 35***	***W 1/4 - 1/2 (0.460 mi.)***	***AS162***	***299***

NJ HIST LUST: This listing is no longer updated or maintained by the DEP.

A review of the NJ HIST LUST list, as provided by EDR, and dated 09/17/2002 has revealed that there are 29 NJ HIST LUST sites within approximately 0.5 miles of the target property.

Equal/Higher Elevation	Address	Direction / Distance	Map ID	Page
KIRSCH HOLDING CO Facility Status: Site Issued Letter of No Further Action for Area(s) Of Concern	610 MCCABE AVE	ESE 0 - 1/8 (0.043 mi.)	C8	14
S.S ADAMS COMPANY Facility Status: Site Issued Letter of No Further Action for Area(s) Of Concern	***509 MEMORIAL DRIVE***	***WSW 0 - 1/8 (0.068 mi.)***	***D10***	***16***
BRADLEY BEACH BORO Facility Status: Site Issued Letter of No Further Action for Area(s) Of Concern	***701 MAIN ST***	***SSW 0 - 1/8 (0.069 mi.)***	***E11***	***18***
WASTE MANAGEMENT OF	***505 MEMORIAL DR***	***WSW 0 - 1/8 (0.079 mi.)***	***D15***	***26***

Case Id: 99-03-26-1005-05 Facility Status: Case Awaiting Assignment				
HESS SERVICE STATION Case Id: 88-10-27-0854 Facility Status: Assigned to a Program	1009 MAIN ST	NNE 0 - 1/8 (0.087 mi.)	F19	34
NATIONAL PRODUCE CO Facility Status: Case Awaiting Assignment	1100 MAIN STREET	NNE 0 - 1/8 (0.107 mi.)	F28	48
NEPTUNE SWIMSUIT INC Case Id: 97-02-07-1343-32 Facility Status: Site Issued Letter of No Further Action for Area(s) Of Concern	1109 9TH AVE	NW 0 - 1/8 (0.110 mi.)	G30	51
1106 MAIN ST Facility Status: Site Issued Letter of No Further Action for Area(s) Of Concern	1106 MAIN ST	NNE 0 - 1/8 (0.118 mi.)	F33	57
A G ROGERS CO INC Case Id: 93-10-13-1511 Facility Status: Site Issued Letter of No Further Action for Area(s) Of Concern	***1101 10TH AVE***	***NNW 1/8 - 1/4 (0.146 mi.)***	***H38***	***65***
VACANT LOT Case Id: 98-12-23-1132-11 Facility Status: Site Issued Letter of No Further Action for Area(s) Of Concern	***503 MAIN ST***	***SSW 1/8 - 1/4 (0.213 mi.)***	***O60***	***115***
SAME OLD BRAND AUTO Case Id: 95-01-20-1521 Facility Status: Site Issued Letter of No Further Action for Area(s) Of Concern	***610 ATKINS AVE***	***WSW 1/8 - 1/4 (0.227 mi.)***	***Q65***	***125***
NEPTUNE GARAGE TELCO Case Id: 91-03-26-1456 Facility Status: Assigned to a Program	1111 11TH AVE	NNW 1/8 - 1/4 (0.229 mi.)	R70	142
METPARK INC Facility Status: Site Issued Letter of No Further Action for Area(s) Of Concern	***700 ATKINS AVE***	***SW 1/4 - 1/2 (0.256 mi.)***	***Q78***	***165***
QUICK STOP DELI Case Id: 00-02-25-0843-06 Facility Status: Case Awaiting Assignment	415 MAIN ST	SSW 1/4 - 1/2 (0.257 mi.)	O79	169
NJ DOT RIGHT OF WAY Case Id: 96-01-30-0939-46 Facility Status: Case Awaiting Assignment	***RT 33 & RT 71***	***NNE 1/4 - 1/2 (0.378 mi.)***	***AG125***	***251***
EXXON S/S #3-7195 Case Id: 90-04-20-1413 Facility Status: Assigned to a Program	RT 33 & 71	NNE 1/4 - 1/2 (0.378 mi.)	AG127	257
SUPPLY KING Facility Status: Site Issued Letter of No Further Action for Area(s) Of Concern	7 THIRD AVE	SSW 1/4 - 1/2 (0.410 mi.)	AN142	280
SUPPLY KING Facility Status: Site Issued Letter of No Further Action for Area(s) Of Concern	7 3RD AVE	SSW 1/4 - 1/2 (0.410 mi.)	AN143	281
CUMBERLAND FARMS # 2 Case Id: 98-05-08-1735-37 Facility Status: Site Issued Letter of No Further Action for Area(s) Of Concern	124 MAIN ST & RTE 71	SSW 1/4 - 1/2 (0.427 mi.)	AP149	286
RAIN TUNNEL CAR WASH Facility Status: Administrative Deficiencies Exist	111 MAIN STREET	SSW 1/4 - 1/2 (0.437 mi.)	AP151	290
PUBLIC WORKS YARD Facility Status: Site Issued Letter of No Further Action for Area(s) Of Concern	EVERGREEN AVE & MAIN	SSW 1/4 - 1/2 (0.453 mi.)	AP160	298

Lower Elevation	Address	Direction / Distance	Map ID	Page
FORMER SHORE RESTAUR	1006 11TH AVE	N 1/8 - 1/4 (0.192 mi.)	N55	94

Case Id: 97-10-31-1128-53 Facility Status: Site Issued Letter of No Further Action for Area(s) Of Concern				
SAVOTH BANANA COMPAN Case Id: 93-06-19-1918 Facility Status: Assigned to a Program	1125 5TH AVE	SW 1/4 - 1/2 (0.271 mi.)	T82	175
ROLLO TRANSIT (ROLLO Case Id: 89-03-14-0740 Facility Status: Assigned to a Program	***147 S MAIN ST***	***NNE 1/4 - 1/2 (0.320 mi.)***	***Z101***	***205***
PUMP STATION Case Id: 94-03-09-1703 Facility Status: Site Issued Letter of No Further Action for Area(s) Of Concern	***PENNSYLVANIA AVE***	***ENE 1/4 - 1/2 (0.325 mi.)***	***AA104***	***209***
JOHNSON WAREHOUSE IN Case Id: 02-03-27-1118-54 Facility Status: Case Awaiting Assignment	***1102 CORLIES AVE***	***N 1/4 - 1/2 (0.346 mi.)***	***AC112***	***233***
RIDGE AVE SCHOOL Facility Status: Site Issued Letter of No Further Action for Area(s) Of Concern	101 RIDGE AVE	NW 1/4 - 1/2 (0.421 mi.)	145	282
CULLEN ASSOC Case Id: 96-02-28-1109-50 Facility Status: Site Issued Letter of No Further Action for Area(s) Of Concern	10 MEMORIAL DR	N 1/4 - 1/2 (0.463 mi.)	AT163	301
WINSTON NETWORK INC Case Id: 94-05-19-1353-10 Facility Status: Site Issued Letter of No Further Action for Area(s) Of Concern	***708 RTE 35***	***WSW 1/4 - 1/2 (0.466 mi.)***	***AQ165***	***306***

State and tribal registered storage tank lists

NJ UST: The Underground Storage Tank database contains registered USTs. USTs are regulated under Subtitle I of the Resource Conservation and Recovery Act (RCRA). The data come from the Department of Environmental Protection & Energy's UST Data.

A review of the NJ UST list, as provided by EDR, and dated 01/05/2018 has revealed that there are 19 NJ UST sites within approximately 0.25 miles of the target property.

Equal/Higher Elevation	Address	Direction / Distance	Map ID	Page
BRADLEY BEACH FIREHO Facility Id: 192570 Tank Status: Removed	725 MAIN ST REAR	W 0 - 1/8 (0.017 mi.)	A6	12
KIRSCH HOLDING CO IN Facility Id: 027154 Tank Status: Removed	***610 MCCABE AVE***	***ESE 0 - 1/8 (0.043 mi.)***	***C9***	***14***
MUNICIPAL COMPLEX Facility Id: 023785 Tank Status: Removed	701 MAIN ST	SSW 0 - 1/8 (0.069 mi.)	E12	21
WASTE MANAGEMENT OF Facility Id: 009942 Tank Status: Removed	***505 MEMORIAL DR***	***WSW 0 - 1/8 (0.079 mi.)***	***D15***	***26***
SPEEDWAY 3452 Facility Id: 008787 Tank Status: Removed	1009 MAIN ST	NNE 0 - 1/8 (0.087 mi.)	F22	37

Tank Status: In-use				
S S ADAMS CO Facility Id: 033431 Tank Status: Removed	***509 MEMORIAL DR***	***SW 0 - 1/8 (0.099 mi.)***	***D24***	***43***
NATIONAL PRODUCE INC Facility Id: 032091 Tank Status: Removed	1100 MAIN ST	NNE 0 - 1/8 (0.107 mi.)	F27	48
NEPTUNE SWIMSUIT COR Facility Id: 031710 Tank Status: Removed	***1109 9TH AVE***	***NW 0 - 1/8 (0.110 mi.)***	***G31***	***52***
FRANK A MCCULLOUGH Facility Id: 033380 Tank Status: Removed	1106 MAIN ST	NNE 0 - 1/8 (0.118 mi.)	F32	57
RAIN TUNNEL CAR WASH Facility Id: 033917 Tank Status: Removed	***1111 MAIN ST***	***NNE 1/8 - 1/4 (0.125 mi.)***	***F34***	***58***
JAMES & WALTER ANDER Facility Id: 014053 Tank Status: Removed	***1101 10TH AVE***	***NNW 1/8 - 1/4 (0.146 mi.)***	***H37***	***62***
GROVE RADIATOR WAREH Facility Id: 511279 Tank Status: Removed	***1103 6TH AVE***	***SW 1/8 - 1/4 (0.181 mi.)***	***J50***	***85***
SANITARY COATAPRONTO Facility Id: 003039 Tank Status: Removed Tank Status: Exempt	***1100 6TH AVE***	***SW 1/8 - 1/4 (0.207 mi.)***	***J58***	***105***
SERVICE STATION (FOR Facility Id: 032999 Tank Status: Removed	***503 MAIN ST***	***SSW 1/8 - 1/4 (0.213 mi.)***	***O59***	***112***
BRADLEY BEACH SCHOOL Facility Id: 013459 Tank Status: Removed	515 BRINLEY AVE	SSE 1/8 - 1/4 (0.218 mi.)	P61	117
SAME OLD BRAND AUTO Facility Id: 024634 Tank Status: Removed	***610 ATKINS AVE***	***WSW 1/8 - 1/4 (0.227 mi.)***	***Q65***	***125***
NJ BELL TELEPHONE Facility Id: 006627 Tank Status: Removed	***1111 11TH AVE***	***NNW 1/8 - 1/4 (0.229 mi.)***	***R69***	***136***

Lower Elevation	Address	Direction / Distance	Map ID	Page
CUSTOM TIRE ASSOCIAT Facility Id: 647465 Tank Status: Abandoned in Place Tank Status: Removed	***1200 MAIN STREET***	***NNE 1/8 - 1/4 (0.158 mi.)***	***I39***	***67***
VACANT PROPERTY Facility Id: 032248 Tank Status: Removed	***1006 11TH AVE***	***N 1/8 - 1/4 (0.192 mi.)***	***N54***	***93***

EXECUTIVE SUMMARY

State and tribal institutional control / engineering control registries

NJ ENG CONTROLS: Legal Document that restricts the use of contaminated property; holds owner(s) to the regulatory/statutory requirements for cleanup.

A review of the NJ ENG CONTROLS list, as provided by EDR, and dated 01/11/2018 has revealed that there are 2 NJ ENG CONTROLS sites within approximately 0.5 miles of the target property.

Equal/Higher Elevation	Address	Direction / Distance	Map ID	Page
NEPTUNE SWIMSUIT COR Site ID: 56743	***1109 9TH AVE***	***NW 0 - 1/8 (0.110 mi.)***	***G31***	***52***

Lower Elevation	Address	Direction / Distance	Map ID	Page
NJ SCHOOLS CONSTRUCT Site ID: 176463	***1155 CORLIES AVE***	***NNW 1/4 - 1/2 (0.337 mi.)***	***108***	***212***

NJ INST CONTROL: Sites where engineering and/or institutional controls remain in place as part of a remedial action to address soil and/or groundwater contamination. These restrictions ensure protection of human health and the environment as long as they are maintained.

A review of the NJ INST CONTROL list, as provided by EDR, and dated 01/11/2018 has revealed that there are 5 NJ INST CONTROL sites within approximately 0.5 miles of the target property.

Equal/Higher Elevation	Address	Direction / Distance	Map ID	Page
SPEEDWAY SERVICE STA Facility Id: 4744	***907 MAIN ST***	***NNE 0 - 1/8 (0.076 mi.)***	***B13***	***22***
NJ BELL TELEPHONE Facility Id: 4282	***1111 11TH AVE***	***NNW 1/8 - 1/4 (0.229 mi.)***	***R69***	***136***
SLM II SLF Facility Id: 66676	***CORLIES AVE & RT 71***	***NNE 1/4 - 1/2 (0.378 mi.)***	***AG126***	***254***

Lower Elevation	Address	Direction / Distance	Map ID	Page
JCT LEASING CORP Facility Id: 13888	***125 PENNSYLVANIA AVE***	***ENE 1/4 - 1/2 (0.338 mi.)***	***AA110***	***221***
711 BEACH AVENUE Facility Id: 84791	711 BEACH AVE	ESE 1/4 - 1/2 (0.468 mi.)	AU167	314

State and tribal voluntary cleanup sites

NJ VCP: Through the VCP, responsible parties, developers, local officials, or individuals may work with the department to remediate non-priority contaminated sites that pose no immediate threat to human health or the environment.

A review of the NJ VCP list, as provided by EDR, and dated 01/12/2018 has revealed that there are 51 NJ VCP sites within approximately 0.5 miles of the target property.

EXECUTIVE SUMMARY

Equal/Higher Elevation	Address	Direction / Distance	Map ID	Page
BRADLEY OIL Incident Number: 97-02-04-1154-40A	***706 LAREINE AVE***	***SSW 0 - 1/8 (0.084 mi.)***	***D17***	***29***
BRADLEY OIL COMPANY Incident Number: 97-02-04-1154-40	***706 LAREINE AVE***	***S 0 - 1/8 (0.094 mi.)***	***E23***	***42***
SS ADAMS COMPANY Incident Number: 04-10-11-1634-19	509 MEMORIAL DR	SW 0 - 1/8 (0.099 mi.)	D25	46
RAIN TUNNEL CARWASH Incident Number: 00-04-14-1538-17	***1111 MAIN ST***	***NNE 1/8 - 1/4 (0.126 mi.)***	***F35***	***61***
604 BRINLEY AVENUE Incident Number: 03-12-10-1510-50	604 BRINLEY AVE	SSE 1/8 - 1/4 (0.167 mi.)	K42	72
1198 7TH AVENUE Incident Number: 03-02-05-1509-54	***1198 7TH AVE***	***WSW 1/8 - 1/4 (0.201 mi.)***	***L56***	***95***
502 BRINLEY AVENUE Incident Number: 04-05-05-1539-12	***502 BRINLEY AVE***	***SE 1/8 - 1/4 (0.221 mi.)***	***P63***	***119***
512 SIXTH AVENUE Incident Number: 01-01-24-1334-31	***512 SIXTH AVE***	***SE 1/8 - 1/4 (0.238 mi.)***	***P74***	***157***
1223 7TH AVENUE Incident Number: 04-09-21-1110-54	***1223 7TH AVE***	***W 1/4 - 1/2 (0.304 mi.)***	***W94***	***193***
1214 11TH AVENUE Incident Number: 98-05-22-1008-05	***1214 11TH AVE***	***NW 1/4 - 1/2 (0.309 mi.)***	***X96***	***196***
1214 6TH AVENUE Incident Number: 99-07-21-0956-39	***1214 6TH AVE***	***WSW 1/4 - 1/2 (0.314 mi.)***	***Y98***	***197***
1216 11TH AVENUE Incident Number: 99-10-11-1451-03	***1216 11TH AVE***	***NW 1/4 - 1/2 (0.316 mi.)***	***X99***	***198***
1219 6TH AVENUE Incident Number: 02-08-13-0914-04	1219 6TH AVE	WSW 1/4 - 1/2 (0.323 mi.)	Y102	208
BRADLEY PARK SCHOOL Incident Number: 00-07-06-1411-09	***301 RIDGE AVE***	***WNW 1/4 - 1/2 (0.338 mi.)***	***109***	***220***
503 4TH AVENUE Incident Number: 01-07-17-0829-44	***503 4TH AVE***	***SSE 1/4 - 1/2 (0.362 mi.)***	***116***	***240***
1305 10TH AVENUE Incident Number: 98-03-20-0858-43	***1305 10TH AVE***	***WNW 1/4 - 1/2 (0.377 mi.)***	***AH124***	***250***
600 3RD AVENUE Incident Number: 04-01-14-1445-21	***600 3RD AVE***	***S 1/4 - 1/2 (0.380 mi.)***	***130***	***261***
OUR LADY OF PROVIDEN Incident Number: 07-02-07-1353-51	***1228 5TH AVE***	***WSW 1/4 - 1/2 (0.385 mi.)***	***133***	***266***
1315 TENTH AVENUE Incident Number: 06-12-11-1124-51	***1315 10TH AVE***	***WNW 1/4 - 1/2 (0.423 mi.)***	***AH146***	***282***
1312 6TH AVENUE Incident Number: 98-05-11-1421-34	***1312 6TH AVE***	***WSW 1/4 - 1/2 (0.441 mi.)***	***AQ154***	***292***

Lower Elevation	Address	Direction / Distance	Map ID	Page
705 FLETCHER LAKE AV Incident Number: 02-03-20-1448-40	***705 FLETCHER LAKE AV***	***ESE 1/8 - 1/4 (0.186 mi.)***	***M52***	***87***
116 STOCKTON AVENUE	***116 STOCKTON AVE***	***NE 1/4 - 1/2 (0.287 mi.)***	***90***	***187***

Incident Number: 03-01-09-1213-04				
1008 MADISON AVENUE Incident Number: 03-07-23-1530-45	***1008 MADISON AVE***	***E 1/4 - 1/2 (0.297 mi.)***	***V91***	***188***
FRANKLIN SHEET METAL Incident Number: 00-01-27-1505-56	***122 S MAIN ST***	***NNE 1/4 - 1/2 (0.299 mi.)***	***S92***	***189***
1102 MADISON AVENUE Incident Number: 01-07-06-1115-23	***1102 MADISON AVE***	***ENE 1/4 - 1/2 (0.309 mi.)***	***V95***	***195***
137 CLARK AVENUE Incident Number: 99-06-02-1512-13	***137 CLARK AVE***	***NNE 1/4 - 1/2 (0.333 mi.)***	***AB106***	***211***
1116 CORLIES AVENUE Incident Number: 03-07-31-1125-54	1116 CORLIES AVE	N 1/4 - 1/2 (0.334 mi.)	AC107	212
1301 7TH AVENUE Incident Number: 97-03-05-1024-19	***1301 7TH AVE***	***W 1/4 - 1/2 (0.348 mi.)***	***W113***	***236***
1315 7TH AVENUE Incident Number: 05-09-02-1005-50	***1315 7TH AVE***	***W 1/4 - 1/2 (0.359 mi.)***	***AD115***	***238***
141 COOKMAN AVENUE Incident Number: 99-06-30-1651-38	***141 COOKMAN AVE***	***NNE 1/4 - 1/2 (0.365 mi.)***	***AB118***	***241***
1242 CORLIES AVENUE Incident Number: 06-03-21-0821-59	***1242 CORLIES AVE***	***NW 1/4 - 1/2 (0.367 mi.)***	***AE121***	***247***
122 COOKMAN AVENUE Incident Number: 00-03-08-0922-21	***122 COOKMAN AVE***	***NE 1/4 - 1/2 (0.383 mi.)***	***AI132***	***265***
1309 7TH AVENUE Incident Number: 00-08-03-1115-36	***1309 7TH AVE***	***W 1/4 - 1/2 (0.386 mi.)***	***AD134***	***267***
1300 6TH AVENUE Incident Number: 03-03-06-1026-48	***1300 6TH AVE***	***WSW 1/4 - 1/2 (0.387 mi.)***	***AJ135***	***268***
1302 6TH AVENUE Incident Number: 98-01-24-2048-02	***1302 6TH AVE***	***WSW 1/4 - 1/2 (0.393 mi.)***	***AJ136***	***269***
1314 9TH AVENUE Incident Number: 00-03-27-1601-49	***1314 9TH AVE***	***WNW 1/4 - 1/2 (0.398 mi.)***	***AK137***	***270***
301 BRINLEY AVENUE Incident Number: 05-01-26-1121-41	***301 BRINLEY AVE***	***SE 1/4 - 1/2 (0.405 mi.)***	***AM141***	***278***
219 BRINLEY AVENUE Incident Number: 98-12-07-0941-39	***219 BRINLEY AVE***	***SE 1/4 - 1/2 (0.424 mi.)***	***AM147***	***283***
98 COOKMAN AVENUE Incident Number: 02-02-18-1018-38	98 COOKMAN AVE	NE 1/4 - 1/2 (0.424 mi.)	AO148	285
102 BROADWAY Incident Number: 99-11-11-1008-44	***102 BROADWAY***	***NE 1/4 - 1/2 (0.438 mi.)***	***AO153***	***291***
500 ROUTE 35 Incident Number: 02-03-05-1001-51	500 RTE 35	W 1/4 - 1/2 (0.444 mi.)	156	293
119 PILGRIM PATHWAY Incident Number: 96-12-16-0839-47	***119 PILGRIM PATHWAY***	***ENE 1/4 - 1/2 (0.448 mi.)***	***158***	***296***
1326 10TH AVENUE Incident Number: 00-07-14-1254-45	***1326 10TH AVE***	***WNW 1/4 - 1/2 (0.450 mi.)***	***AR159***	***297***
16 EVERGREEN AVENUE Incident Number: 99-03-25-1546-22	16 EVERGREEN AVE	SSW 1/4 - 1/2 (0.458 mi.)	161	298
711 BEACH AVENUE	***711 BEACH AVE***	***ESE 1/4 - 1/2 (0.468 mi.)***	***AU168***	***314***

Incident Number: 99-10-29-0949-06				
35 3RD AVENUE Incident Number: 98-07-23-1815-35	35 3RD AVE	SW 1/4 - 1/2 (0.469 mi.)	169	315
320 HIGHWAY 35 Incident Number: 03-06-09-1042-15	***320 HWY 35***	***WNW 1/4 - 1/2 (0.471 mi.)***	***AR170***	***315***
1318 CORLIES AVENUE Incident Number: 06-10-23-1701-14	***1318 CORLIES AVE***	***NW 1/4 - 1/2 (0.473 mi.)***	***AV171***	***318***
UNITED METHODIST HOM Incident Number: 00-12-04-1624-49	***74 COOKMAN AVE***	***ENE 1/4 - 1/2 (0.473 mi.)***	***AW172***	***319***
69 COOKMAN AVENUE Incident Number: 00-08-21-1047-06	***69 COOKMAN AVE***	***ENE 1/4 - 1/2 (0.492 mi.)***	***AW179***	***328***
93 MYRTLE AVENUE Incident Number: 00-07-13-1209-59	93 MYRTLE AVE	NW 1/4 - 1/2 (0.495 mi.)	AV182	330

NJ PF: This report focuses on publicly funded cleanups and features progress achieved & underway at all sites that are being addressed by NJDEP with public funds.

A review of the NJ PF list, as provided by EDR, and dated 12/31/2003 has revealed that there is 1 NJ PF site within approximately 1 mile of the target property.

Lower Elevation	Address	Direction / Distance	Map ID	Page
SAL'S AUTO REPAIRS	68 WEST SYLVANIA AVE	SW 1/2 - 1 (0.813 mi.)	CN329	561

State and tribal Brownfields sites

NJ BROWNFIELDS: Brownfields are identified as formter or current commmercial or industrial use sites that are presently vacant or underutilized, on which there is suspected to have been a discharge of a contamination to the soil or groundwater at concentra tions greater than applicable cleanup criteria.

A review of the NJ BROWNFIELDS list, as provided by EDR, and dated 04/11/2018 has revealed that there are 18 NJ BROWNFIELDS sites within approximately 0.5 miles of the target property.

Equal/Higher Elevation	Address	Direction / Distance	Map ID	Page
WASTE MANAGEMENT OF PStatus: DEP Case	***505 MEMORIAL DR***	***WSW 0 - 1/8 (0.079 mi.)***	***D14***	***23***
S S ADAMS CO PStatus: DEP Case	***509 MEMORIAL DR***	***SW 0 - 1/8 (0.099 mi.)***	***D24***	***43***
NEPTUNE SWIM SUIT CO PStatus: DEP Case	***1109 9TH AVE***	***NW 0 - 1/8 (0.110 mi.)***	***G29***	***49***
RAIN TUNNEL CAR WASH PStatus: DEP Case	***1111 MAIN ST***	***NNE 1/8 - 1/4 (0.125 mi.)***	***F34***	***58***
NJ BELL TELEPHONE PStatus: DEP Case	***1111 11TH AVE***	***NNW 1/8 - 1/4 (0.229 mi.)***	***R69***	***136***
RUDING & WOOD PStatus: DEP Case	***708 5TH AVE***	***SSW 1/8 - 1/4 (0.233 mi.)***	***O73***	***154***
SHAFTOS GARAGE INC E	1000 CORLIES AVE	NNE 1/4 - 1/2 (0.374 mi.)	AG123	248

PStatus: DEP Case				
SLM II SLF PStatus: DEP Case	***CORLIES AVE & RT 71***	***NNE 1/4 - 1/2 (0.378 mi.)***	***AG126***	***254***

Lower Elevation	Address	Direction / Distance	Map ID	Page
MAIN ST MANOR PStatus: DEP Case	***MAIN ST***	***NNE 1/4 - 1/2 (0.266 mi.)***	***S80***	***170***
CHAS P SAVOTH & SONS PStatus: DEP Case	1125 5TH AVE	SW 1/4 - 1/2 (0.271 mi.)	T81	172
NATIONAL PRODUCE COM PStatus: DEP Case	***5TH & ATKINS AVE***	***SW 1/4 - 1/2 (0.285 mi.)***	***T86***	***180***
FRANKLIN SHEET METAL PStatus: DEP Case	***122 S MAIN ST***	***NNE 1/4 - 1/2 (0.299 mi.)***	***S92***	***189***
ROLLO HOLDING CORP-A PStatus: DEP Case	***147 MAIN ST S***	***NNE 1/4 - 1/2 (0.320 mi.)***	***Z100***	***199***
JOHNSON WAREHOUSE IN PStatus: DEP Case	***1102 CORLIES AVE***	***N 1/4 - 1/2 (0.346 mi.)***	***AC111***	***228***
122 COOKMAN AVENUE PStatus: DEP Case	***122 COOKMAN AVE***	***NE 1/4 - 1/2 (0.383 mi.)***	***AI131***	***262***
102 BROADWAY PStatus: DEP Case	***102 BROADWAY***	***NE 1/4 - 1/2 (0.447 mi.)***	***AO157***	***294***
RESIDENCE AT PStatus: DEP Case	***711 BEACH AVE***	***ESE 1/4 - 1/2 (0.468 mi.)***	***AU166***	***309***
41 RIDGE AVENUE PStatus: DEP Case	***41 RIDGE AVE***	***NW 1/4 - 1/2 (0.487 mi.)***	***AX177***	***325***

ADDITIONAL ENVIRONMENTAL RECORDS

Other Ascertainable Records

RCRA NonGen / NLR: RCRAInfo is EPA's comprehensive information system, providing access to data supporting the Resource Conservation and Recovery Act (RCRA) of 1976 and the Hazardous and Solid Waste Amendments (HSWA) of 1984. The database includes selective information on sites which generate, transport, store, treat and/or dispose of hazardous waste as defined by the Resource Conservation and Recovery Act (RCRA). Non-Generators do not presently generate hazardous waste.

A review of the RCRA NonGen / NLR list, as provided by EDR, and dated 03/01/2018 has revealed that there are 8 RCRA NonGen / NLR sites within approximately 0.25 miles of the target property.

Equal/Higher Elevation	Address	Direction / Distance	Map ID	Page
WASTE DISPOSAL INC N EPA ID:: NJD063166094	505 MEMORIAL DR	WSW 0 - 1/8 (0.079 mi.)	D16	28
HESS CORPORATION EPA ID:: NJR000004804	1009 MAIN ST	NNE 0 - 1/8 (0.087 mi.)	F20	34
JAMES & WALTER ANDER	***1101 10TH AVE***	***NNW 1/8 - 1/4 (0.146 mi.)***	***H37***	***62***

EPA ID:: NJD986584977				
CIRCUIT WORKS EPA ID:: NJD011570637	1118 7TH AVE	WSW 1/8 - 1/4 (0.176 mi.)	L47	78
GROVE RADIATOR WAREH EPA ID:: NJD986611325	1103 6TH AVE	SW 1/8 - 1/4 (0.181 mi.)	J49	83
CONSOLIDATED LAUNDRI EPA ID:: NJD050478908	***1100 6TH AVE***	***SW 1/8 - 1/4 (0.207 mi.)***	***J57***	***97***
BRADLEY BEACH BD OF EPA ID:: NJR000015131	515 BRINLEY AVE	SSE 1/8 - 1/4 (0.218 mi.)	P62	118
SAME OLD BRAND - VOL EPA ID:: NJ0000939439	610 ATKINS AVE	WSW 1/8 - 1/4 (0.227 mi.)	Q66	128

NJ DRYCLEANERS: A listing of registered drycleaners.

A review of the NJ DRYCLEANERS list, as provided by EDR, and dated 05/04/2018 has revealed that there is 1 NJ DRYCLEANERS site within approximately 0.25 miles of the target property.

Equal/Higher Elevation	Address	Direction / Distance	Map ID	Page
OSCARS CLEANERS Facility Id: L2244	906 MAIN ST	NE 0 - 1/8 (0.039 mi.)	B7	13

NJ ISRA: The ISRA process begins with determining if the Act applies to your type of business and transaction. The provisions of ISRA only apply to industrial establishments. What is an industrial establishment? The term "industrial establishment" refers to the type of business operations and transactions that would subject a facility to review under ISRA. An industrial establishment must meet each of the following three criteria: The place of business or real property at which such business is conducted, having a North American Industry Classification System (NAICS) code listed in N.J.A.C. 7:26 B - Appendix C subject to the specified exceptions and limitations. The place of business must have been engaged in operations on or after December 31, 1983; and The place of business must involve the generation, manufacture, refining, transportation, treatment, storage, handling, or disposal of hazardous substances or hazardous wastes.

A review of the NJ ISRA list, as provided by EDR, and dated 01/02/2018 has revealed that there are 8 NJ ISRA sites within approximately 0.5 miles of the target property.

Equal/Higher Elevation	Address	Direction / Distance	Map ID	Page
A G ROGERS CO INC Pi Number: 014053 Case Status: NFA (No Further Action) HISTORIC	1101 TENTH AVENUE	NNW 1/8 - 1/4 (0.146 mi.)	H36	62
APPAREL PRINTING & D Pi Number: G000011960 Case Status: NFA (No Further Action) HISTORIC	607 MEMORIAL DRIVE	SW 1/8 - 1/4 (0.158 mi.)	J41	72
MASTERCRAFT IRON INC Pi Number: G000035550 Case Status: NFA-E (Unrestricted Use)	1111 TENTH AVENUE	NW 1/8 - 1/4 (0.174 mi.)	H45	77
RUDING & WOOD Pi Number: 237317 Case Status: Assigned to Program Case Status: NFA-E (Restricted Use)	***708 5TH AVE***	***SSW 1/8 - 1/4 (0.233 mi.)***	***O73***	***154***

Case Status: NFA-A (Unrestricted Use)				
ACME SHORELINE PRINT Pi Number: G000015826 Case Status: NFA (No Further Action) HISTORIC	408 MAIN STREET	S 1/4 - 1/2 (0.276 mi.)	84	177

Lower Elevation	Address	Direction / Distance	Map ID	Page
JOHNSON WAREHOUSE IN Pi Number: G000015345 Case Status: Assigned to Program Case Status: Exempt from ECRA/ISRA Case Status: NFA (No Further Action) HISTORIC	***1102 CORLIES AVE***	***N 1/4 - 1/2 (0.346 mi.)***	***AC111***	***228***
SEA JAY MANUFACTURIN Pi Number: G000014433 Case Status: Assigned to Program Case Status: Exempt from ECRA/ISRA Case Status: NFA (No Further Action) HISTORIC	1111 RTE 33 (CORLIES	N 1/4 - 1/2 (0.352 mi.)	AC114	237
MILCHMAN GRAPHICS & Pi Number: 246646 Case Status: Assigned to Program Case Status: NFA-E (Unrestricted Use)	***706 RT 35***	***WSW 1/4 - 1/2 (0.496 mi.)***	***AZ184***	***331***

NJ MANIFEST: Hazardous waste manifest information.

A review of the NJ MANIFEST list, as provided by EDR, and dated 12/31/2017 has revealed that there are 3 NJ MANIFEST sites within approximately 0.25 miles of the target property.

Equal/Higher Elevation	Address	Direction / Distance	Map ID	Page
MASTER CRAFT IRON IN EPA Id: NJD986626513	***1111 10TH AVE***	***NW 1/8 - 1/4 (0.174 mi.)***	***H44***	***74***
BELL ATLANTIC-NJ EPA Id: NJD980652549	1111 11TH AVENUE	NNW 1/8 - 1/4 (0.229 mi.)	R67	130

Lower Elevation	Address	Direction / Distance	Map ID	Page
MONMOUTH AUTO BODY I EPA Id: NJD011469608	***181 S MAIN ST***	***NNE 1/8 - 1/4 (0.232 mi.)***	***N72***	***144***

NY MANIFEST: Manifest is a document that lists and tracks hazardous waste from the generator through transporters to a TSD facility.

A review of the NY MANIFEST list, as provided by EDR, and dated 07/01/2018 has revealed that there is 1 NY MANIFEST site within approximately 0.25 miles of the target property.

Equal/Higher Elevation	Address	Direction / Distance	Map ID	Page
CONSOLIDATED LAUNDRI EPA ID: NJD050478908	***1100 6TH AVE***	***SW 1/8 - 1/4 (0.207 mi.)***	***J57***	***97***

EXECUTIVE SUMMARY

EDR HIGH RISK HISTORICAL RECORDS

EDR Exclusive Records

EDR Hist Auto: EDR has searched selected national collections of business directories and has collected listings of potential gas station/filling station/service station sites that were available to EDR researchers. EDR's review was limited to those categories of sources that might, in EDR's opinion, include gas station/filling station/service station establishments. The categories reviewed included, but were not limited to gas, gas station, gasoline station, filling station, auto, automobile repair, auto service station, service station, etc. This database falls within a category of information EDR classifies as "High Risk Historical Records", or HRHR. EDR's HRHR effort presents unique and sometimes proprietary data about past sites and operations that typically create environmental concerns, but may not show up in current government records searches.

A review of the EDR Hist Auto list, as provided by EDR, has revealed that there is 1 EDR Hist Auto site within approximately 0.125 miles of the target property.

Equal/Higher Elevation	Address	Direction / Distance	Map ID	Page
BRADLEY BEACH HESS I	1009 MAIN ST	NNE 0 - 1/8 (0.087 mi.)	F21	36

EXECUTIVE SUMMARY

Due to poor or inadequate address information, the following sites were not mapped. Count: 34 records.

Site Name	Database(s)
SHELL SERVICE STATION 138441	NJ SHWS, NJ BROWNFIELDS
39 ATKINS AVENUE	NJ SHWS, NJ VCP
JCP&L OCEANVIEW SUBSTATION	NJ SHWS, NJ ENG CONTROLS
505 MONMOUTH ROAD	NJ SHWS, NJ VCP
	NJ SHWS, NJ Release
OCEAN MILE PROPERTIES	NJ VCP
413 EVERGREEN AVENUE	NJ VCP
1507 WEST LAKE AVENUE	NJ VCP
WESLEY LAKE	NJ Release
DEAL LAKE	NJ Release
DEAL LAKE	NJ Release
	NJ Release
	NJ Release
	NJ Release
BRADLEY BEACH PLAYDOME	NJ Release
VACANT LOT	NJ Release
HESS STATION	NJ Release
FINNEGANS PUB	NJ Release
ON BEACH OFF OF	NJ Release
	NJ Release
	NJ Release
	NJ Release
	NJ Release
	NJ Release
	NJ Release
	NJ Release
	NJ Release
	NJ Release
	NJ Release
	NJ Release
	NJ Release
AREA OF THE OCEAN &	NJ Release
MAIN STREET LAUNDRAMAT	NJ Release
T&L AUTO BODY	NJ Release

OVERVIEW MAP - 5422325.2S

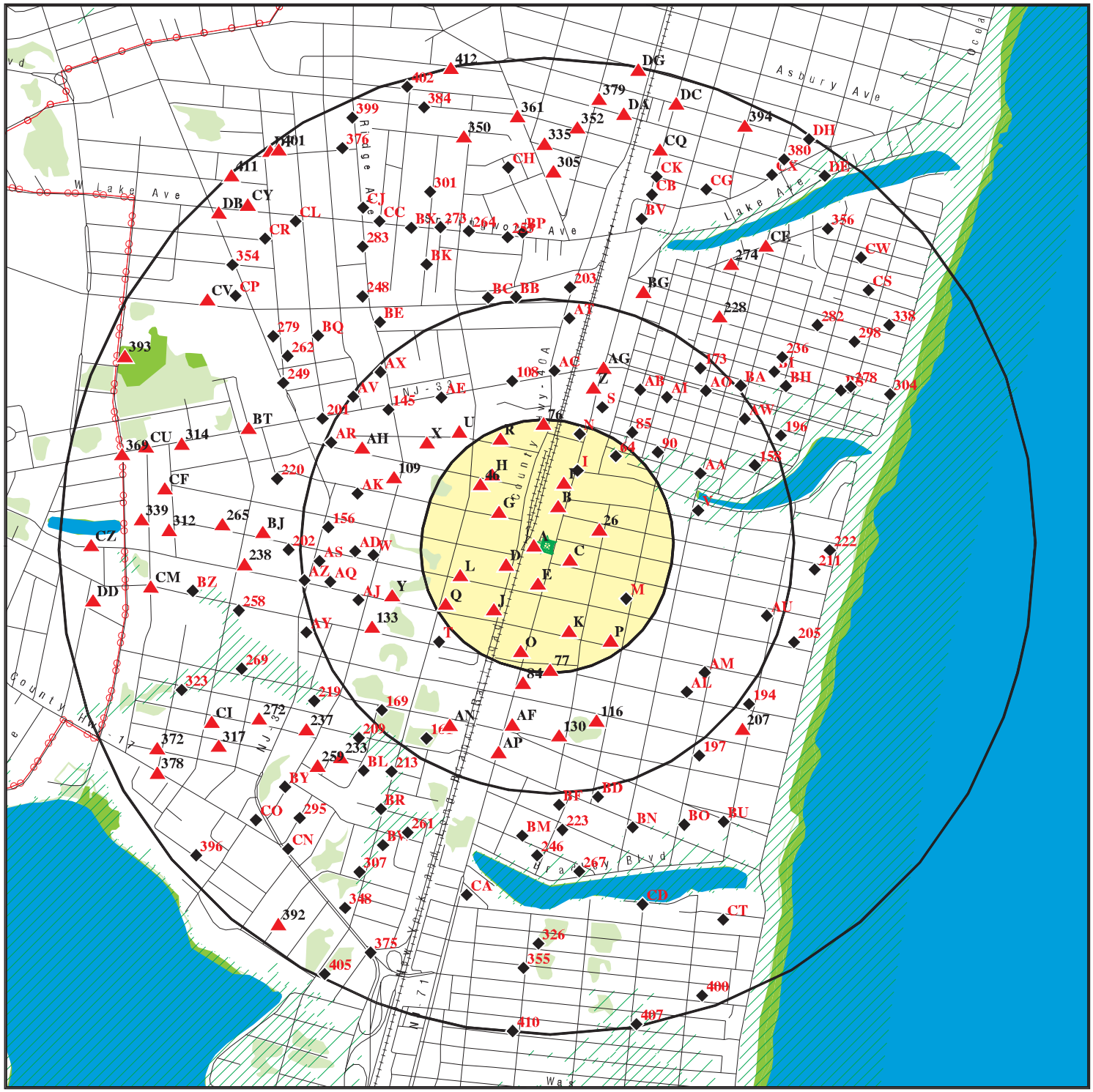

Target Property

Sites at elevations higher than or equal to the target property

Sites at elevations lower than the target property

Manufactured Gas Plants

National Priority List Sites

Dept. Defense Sites

Indian Reservations BIA

Power transmission lines

100-year flood zone

500-year flood zone

National Wetland Inventory

State Wetlands

Upgradient Area

This report includes Interactive Map Layers to display and/or hide map information. The legend includes only those icons for the default map view.

SITE NAME: Repair Shop	CLIENT: Partner Engineering and Science, Inc.
ADDRESS: 811 Main Street Bradley Beach NJ 07720	CONTACT: Irin Chacon INQUIRY #: 5422325.2s
LAT/LONG: 40.205587 / 74.017365	DATE: September 12, 2018 5:11 pm

Copyright © 2018 EDR, Inc. © 2015 TomTom Rel. 2015.

DETAIL MAP - 5422325.2S

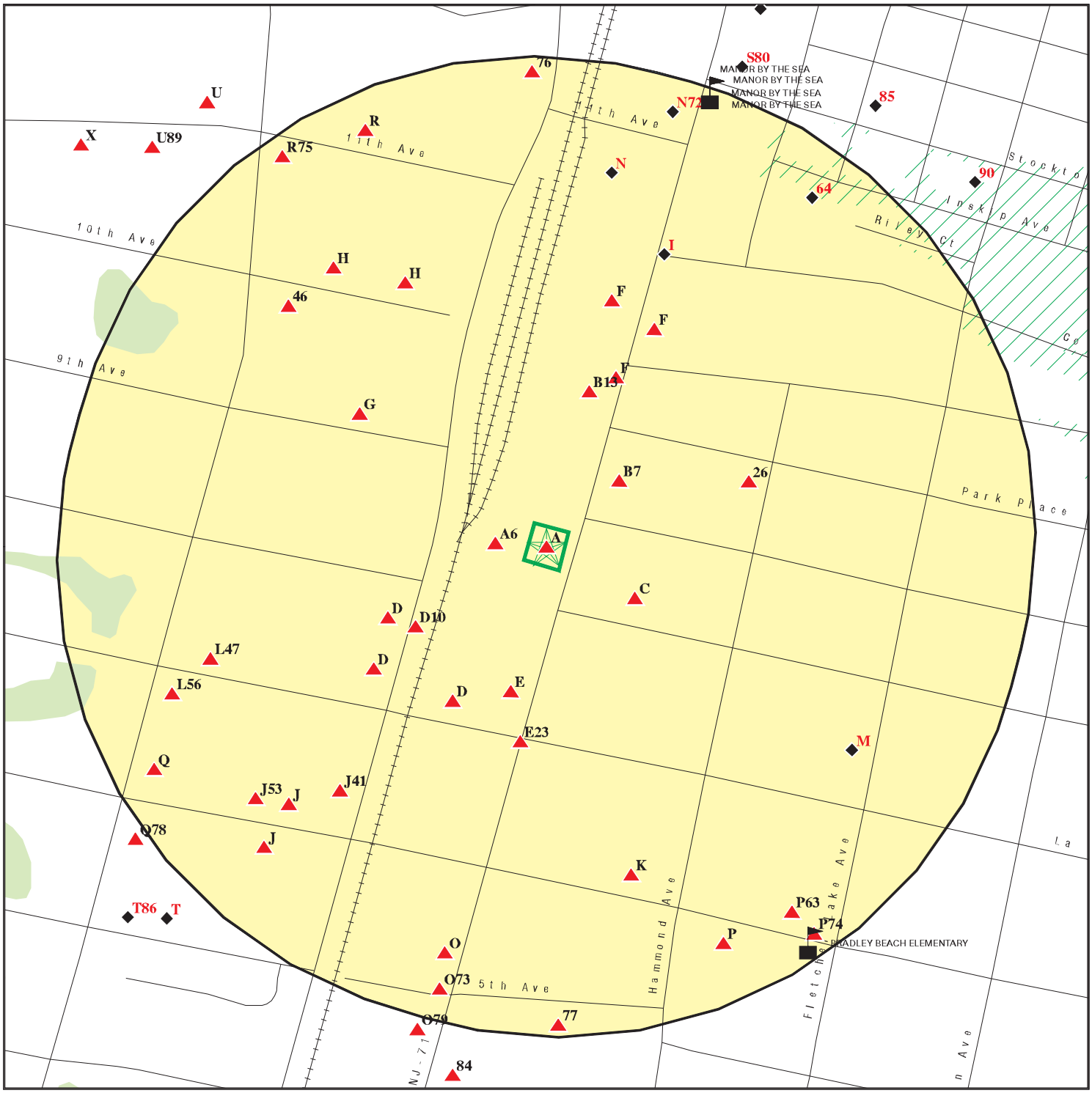

0 1/16 1/8 1/4 Miles

- Target Property
- Sites at elevations higher than or equal to the target property
- Sites at elevations lower than the target property
- Manufactured Gas Plants
- Sensitive Receptors
- National Priority List Sites
- Dept. Defense Sites
- Indian Reservations BIA
- 100-year flood zone
- 500-year flood zone
- National Wetland Inventory
- State Wetlands

This report includes Interactive Map Layers to display and/or hide map information. The legend includes only those icons for the default map view.

SITE NAME: Repair Shop	CLIENT: Partner Engineering and Science, Inc.
ADDRESS: 811 Main Street Bradley Beach NJ 07720	CONTACT: Irin Chacon
LAT/LONG: 40.205587 / 74.017365	INQUIRY #: 5422325.2s DATE: September 12, 2018 5:14 pm

Copyright © 2018 EDR, Inc. © 2015 TomTom Rel. 2015.

MAP FINDINGS SUMMARY

Database	Search Distance (Miles)	Target Property	< 1/8	1/8 - 1/4	1/4 - 1/2	1/2 - 1	> 1	Total Plotted
STANDARD ENVIRONMENTAL RECORDS								
Federal NPL site list								
NPL	1.000		0	0	0	0	NR	0
Proposed NPL	1.000		0	0	0	0	NR	0
NPL LIENS	TP		NR	NR	NR	NR	NR	0
Federal Delisted NPL site list								
Delisted NPL	1.000		0	0	0	0	NR	0
Federal CERCLIS list								
FEDERAL FACILITY	0.500		0	0	0	NR	NR	0
SEMS	0.500		0	0	0	NR	NR	0
Federal CERCLIS NFRAP site list								
SEMS-ARCHIVE	0.500		0	0	0	NR	NR	0
Federal RCRA CORRACTS facilities list								
CORRACTS	1.000		0	0	0	0	NR	0
Federal RCRA non-CORRACTS TSD facilities list								
RCRA-TSDF	0.500		0	0	0	NR	NR	0
Federal RCRA generators list								
RCRA-LQG	0.250		0	0	NR	NR	NR	0
RCRA-SQG	0.250		0	0	NR	NR	NR	0
RCRA-CESQG	0.250		0	3	NR	NR	NR	3
Federal institutional controls / engineering controls registries								
LUCIS	0.500		0	0	0	NR	NR	0
US ENG CONTROLS	0.500		0	0	0	NR	NR	0
US INST CONTROL	0.500		0	0	0	NR	NR	0
Federal ERNS list								
ERNS	TP		NR	NR	NR	NR	NR	0
State- and tribal - equivalent CERCLIS								
NJ SHWS	1.000		6	17	63	225	NR	311
NJ HWS RE-EVAL	1.000		1	0	2	3	NR	6
NJ HIST HWS	TP		NR	NR	NR	NR	NR	0
State and tribal landfill and/or solid waste disposal site lists								
NJ SWF/LF	0.500		0	0	0	NR	NR	0
State and tribal leaking storage tank lists								
NJ LUST	0.500		1	3	7	NR	NR	11
INDIAN LUST	0.500		0	0	0	NR	NR	0

MAP FINDINGS SUMMARY

Database	Search Distance (Miles)	Target Property	< 1/8	1/8 - 1/4	1/4 - 1/2	1/2 - 1	> 1	Total Plotted
NJ HIST LUST	0.500	1	8	5	16	NR	NR	30
State and tribal registered storage tank lists								
FEMA UST	0.250		0	0	NR	NR	NR	0
NJ UST	0.250	2	9	10	NR	NR	NR	21
NJ MAJOR FACILITIES	0.500		0	0	0	NR	NR	0
INDIAN UST	0.250		0	0	NR	NR	NR	0
State and tribal institutional control / engineering control registries								
NJ ENG CONTROLS	0.500		1	0	1	NR	NR	2
NJ INST CONTROL	0.500		1	1	3	NR	NR	5
State and tribal voluntary cleanup sites								
NJ VCP	0.500		3	6	42	NR	NR	51
INDIAN VCP	0.500		0	0	0	NR	NR	0
NJ PF	1.000		0	0	0	1	NR	1
State and tribal Brownfields sites								
NJ BROWNFIELDS	0.500		3	3	12	NR	NR	18
ADDITIONAL ENVIRONMENTAL RECORDS								
Local Brownfield lists								
US BROWNFIELDS	0.500		0	0	0	NR	NR	0
Local Lists of Landfill / Solid Waste Disposal Sites								
NJ HIST LF	0.500		0	0	0	NR	NR	0
NJ SWRCY	0.500		0	0	0	NR	NR	0
INDIAN ODI	0.500		0	0	0	NR	NR	0
ODI	0.500		0	0	0	NR	NR	0
DEBRIS REGION 9	0.500		0	0	0	NR	NR	0
IHS OPEN DUMPS	0.500		0	0	0	NR	NR	0
Local Lists of Hazardous waste / Contaminated Sites								
NJ NJEMS	TP	1	NR	NR	NR	NR	NR	1
US HIST CDL	TP		NR	NR	NR	NR	NR	0
US CDL	TP		NR	NR	NR	NR	NR	0
Local Land Records								
NJ LIENS	TP		NR	NR	NR	NR	NR	0
LIENS 2	TP		NR	NR	NR	NR	NR	0
Records of Emergency Release Reports								
HMIRS	TP		NR	NR	NR	NR	NR	0
NJ SPILLS	TP		NR	NR	NR	NR	NR	0
NJ Release	TP		NR	NR	NR	NR	NR	0
NJ SPILLS 90	TP		NR	NR	NR	NR	NR	0

MAP FINDINGS SUMMARY

Database	Search Distance (Miles)	Target Property	< 1/8	1/8 - 1/4	1/4 - 1/2	1/2 - 1	> 1	Total Plotted
NJ SPILLS 80	TP		NR	NR	NR	NR	NR	0
Other Ascertainable Records								
RCRA NonGen / NLR	0.250		2	6	NR	NR	NR	8
FUDS	1.000		0	0	0	0	NR	0
DOD	1.000		0	0	0	0	NR	0
SCRD DRYCLEANERS	0.500		0	0	0	NR	NR	0
US FIN ASSUR	TP		NR	NR	NR	NR	NR	0
EPA WATCH LIST	TP		NR	NR	NR	NR	NR	0
2020 COR ACTION	0.250		0	0	NR	NR	NR	0
TSCA	TP		NR	NR	NR	NR	NR	0
TRIS	TP		NR	NR	NR	NR	NR	0
SSTS	TP		NR	NR	NR	NR	NR	0
ROD	1.000		0	0	0	0	NR	0
RMP	TP		NR	NR	NR	NR	NR	0
RAATS	TP		NR	NR	NR	NR	NR	0
PRP	TP		NR	NR	NR	NR	NR	0
PADS	TP		NR	NR	NR	NR	NR	0
ICIS	TP		NR	NR	NR	NR	NR	0
FTTS	TP		NR	NR	NR	NR	NR	0
MLTS	TP		NR	NR	NR	NR	NR	0
COAL ASH DOE	TP		NR	NR	NR	NR	NR	0
COAL ASH EPA	0.500		0	0	0	NR	NR	0
PCB TRANSFORMER	TP		NR	NR	NR	NR	NR	0
RADINFO	TP		NR	NR	NR	NR	NR	0
HIST FTTS	TP		NR	NR	NR	NR	NR	0
DOT OPS	TP		NR	NR	NR	NR	NR	0
CONSENT	1.000		0	0	0	0	NR	0
INDIAN RESERV	1.000		0	0	0	0	NR	0
FUSRAP	1.000		0	0	0	0	NR	0
UMTRA	0.500		0	0	0	NR	NR	0
LEAD SMELTERS	TP		NR	NR	NR	NR	NR	0
US AIRS	TP		NR	NR	NR	NR	NR	0
US MINES	0.250		0	0	NR	NR	NR	0
ABANDONED MINES	0.250		0	0	NR	NR	NR	0
FINDS	TP	1	NR	NR	NR	NR	NR	1
UXO	1.000		0	0	0	0	NR	0
DOCKET HWC	TP		NR	NR	NR	NR	NR	0
ECHO	TP		NR	NR	NR	NR	NR	0
FUELS PROGRAM	0.250		0	0	NR	NR	NR	0
NJ AIRS	TP		NR	NR	NR	NR	NR	0
NJ CHROME	0.500		0	0	0	NR	NR	0
NJ COAL ASH	0.500		0	0	0	NR	NR	0
NJ DRYCLEANERS	0.250		1	0	NR	NR	NR	1
NJ Financial Assurance	TP		NR	NR	NR	NR	NR	0
NJ GW CONTAM AREAS	TP		NR	NR	NR	NR	NR	0
NJ HIST MAJOR FACILITIES	0.500		0	0	0	NR	NR	0
NJ ISRA	0.500		0	4	4	NR	NR	8
NJ MANIFEST	0.250		0	3	NR	NR	NR	3
NY MANIFEST	0.250		0	1	NR	NR	NR	1
NJ NPDES	TP		NR	NR	NR	NR	NR	0

MAP FINDINGS SUMMARY

Database	Search Distance (Miles)	Target Property	< 1/8	1/8 - 1/4	1/4 - 1/2	1/2 - 1	> 1	Total Plotted
NJ UIC	TP		NR	NR	NR	NR	NR	0
EDR HIGH RISK HISTORICAL RECORDS								
EDR Exclusive Records								
EDR MGP	1.000		0	0	0	0	NR	0
EDR Hist Auto	0.125	1	1	NR	NR	NR	NR	2
EDR Hist Cleaner	0.125		0	NR	NR	NR	NR	0
EDR RECOVERED GOVERNMENT ARCHIVES								
Exclusive Recovered Govt. Archives								
NJ RGA HWS	TP		NR	NR	NR	NR	NR	0
NJ RGA LF	TP		NR	NR	NR	NR	NR	0
NJ RGA LUST	TP		NR	NR	NR	NR	NR	0
- Totals --		6	37	62	150	229	0	484

NOTES:

TP = Target Property

NR = Not Requested at this Search Distance

Sites may be listed in more than one database

A1 Target Property **BRADLEY AMOCO SERVICENTER**
811 MAIN ST
BRADLEY BEACH, NJ 07720

EDR Hist Auto **1021139503**
N/A

Site 1 of 6 in cluster A

Actual: 19 ft.

EDR Hist Auto

Year:	Name:	Type:
1969	BRADLEY AMOCO SERVICENTER	Gasoline Service Stations
1970	BRADLEY AMOCO SERVICENTER	Gasoline Service Stations
1971	BRADLEY AMOCO SERVICENTER	Gasoline Service Stations
1972	BRADLEY AMOCO SERVICENTER	Gasoline Service Stations
1973	BRADLEY AMOCO SERVICENTER	Gasoline Service Stations
1974	BRADLEY AMOCO SERVICENTER	Gasoline Service Stations
1975	BRADLEY AMOCO SERVICENTER	Gasoline Service Stations
1991	AUTOTEX	Automotive Repair Shops, NEC
1992	AUTOTEX	Automotive Repair Shops, NEC
1993	AUTOTEX	Automotive Repair Shops, NEC
1994	AUTOTEK INC	Automotive Repair Shops, NEC
1995	AUTOTEK INC	Automotive Repair Shops, NEC
1996	AUTOTEK INC	Automotive Repair Shops, NEC
1997	AUTOTEK INC	Automotive Repair Shops, NEC
1998	AUTOTEK INC	Automotive Repair Shops, NEC
1999	AUTOTEK INC	Automotive Repair Shops, NEC
2000	AUTOTEK INC	Automotive Repair Shops, NEC
2001	AUTOTEK INC	Automotive Repair Shops, NEC
2002	AUTOTEK INC	Automotive Repair Shops, NEC
2003	AUTOTEK INC	Automotive Repair Shops, NEC
2004	AUTOTEK INC	Automotive Repair Shops, NEC
2005	AUTOTEK INC	Automotive Repair Shops, NEC
2006	BRADLEY AMOCO	Gasoline Service Stations
2006	AUTOTEK INC	Automotive Repair Shops, NEC
2007	AUTOTEK INC	Automotive Repair Shops, NEC
2007	BRADLEY AMOCO	Gasoline Service Stations
2008	BRADLEY AMOCO	Gasoline Service Stations
2008	AUTOTEK INC	Automotive Repair Shops, NEC
2009	AUTOTEK INC	Automotive Repair Shops, NEC
2009	BRADLEY AMOCO	Gasoline Service Stations
2010	AUTOTEK INC	Automotive Repair Shops, NEC
2011	AUTOTEK INC	Automotive Repair Shops, NEC
2012	AUTOTEK INC	Automotive Repair Shops, NEC
2013	AUTOTEK INC	Automotive Repair Shops, NEC
2014	AUTOTEK INC	Automotive Repair Shops, NEC

A2 Target Property **AUTOTEK INC**
811 MAIN ST
BRADLEY BEACH, NJ 07720

NJ HIST LUST **U003565004**
NJ NJEMS **N/A**

Site 2 of 6 in cluster A

Actual: 19 ft.

LUST HIST:

Case ID:	Not reported
Lead Program Assigned:	Bureau of Field Operations - Initial Notice Section
Facility Status:	**Site Issued Letter of No Further Action for Area(s) Of Concern**
UST ID:	0322571
TMS Number:	N98-0576
Remedial Level:	Site has 1 area of concern with 1 media of concern.
Case Manager:	Stuart Friedman
Facility Phone:	(609) 292-9208

AUTOTEK INC (Continued) **U003565004**

No Further Action: 9/9/1999 0:00:00
RAW Approved: Not reported
CEA: Not reported
Date CEA Lifted: Not reported
Dead Notice: Not reported

NJEMS:

Site Id:	27051
Municipality:	BRADLEY BEACH BORO
Municipality Name From Spatial Overlay:	BRADLEY BEACH BORO
GNIS Civil Code For Municipality:	885167
Municipal Code (NJ-1040):	1308
X Coord:	626945
Y Coord:	500152
Coord System:	NJ STATE PLANE (NAD83) - USFEET
Coord Type:	GPS
Coord Orign:	DEP-GIS
State Standard Numeric Code From Spatial Overlay:	1307
Unique Feature Number For Municipality From Spatial Overlay:	3402506970
Eleven Digit Hydrologic Unit Code From Spatial Overlay):	02030104090
Fourteen Digit Hydrologic Unit Code From Spatial Overlay:	02030104090060
Watershed Management Area Number From Spatial Overlay:	12
Watershed Management Area Name From Spatial Overlay:	Monmouth
Water Region Code From Spatial Overlay:	3
Water Region Name From Spatial Overlay:	Atlantic Coast
Sub Watershed Name From Overlay:	Shark River (below Remsen Mill gage)
Watershed Name From Spatial Overlay:	Whale Pond Bk / Shark R / Wreck Pond Bk

---

A3 Target Property **AUTOTEK INC** **FINDS** **1006996301**
811 MAIN ST **N/A**
BRADLEY BEACH, NJ 07720

Site 3 of 6 in cluster A

Actual: 19 ft.

FINDS:

Registry ID: 110030709017

Environmental Interest/Information System
NJ-NJEMS (New Jersey - New Jersey Environmental Management System).
The Department of Environmental Protection (NJDEP) manages large databases of environmental information in this integrated system.

Click this hyperlink while viewing on your computer to access additional FINDS: detail in the EDR Site Report.

A4 Target Property | **AUTOTEK INC** | **NJ UST** | **U004244405**
811 MAIN ST | **N/A**
BRADLEY BEACH BORO, NJ 07720

Site 4 of 6 in cluster A

Actual: 19 ft.

UST:
Facility ID: 032257

Contact:
Owner Name: Not Identified Not Identified
Organization: WILLIAM RUGGE
Contact Type(UST Reg): Facility Operator
Contact Address (UST Reg): Not reported
Contact Address 2 (UST Reg): Not reported
Conact City,St,Zip (UST Reg): Not reported

Owner Name: WILLIAM/THERESA RUGG
Organization: WILLIAM RUGGE & THERESA RUGGE
Contact Type(UST Reg): Tank Owner
Contact Address (UST Reg): 1801 CELESTE DR
Contact Address 2 (UST Reg): Not reported
Conact City,St,Zip (UST Reg): Wall, NJ 07719

Tanks:
Tank Id: TANK-33666
Tank Number: 01
Tank Status: Other
Tank Status Date: 01/01/1944
Install Date: 01/01/1944
Tank Contents: Waste Oil
Tank Size: 450
Tank Compliance: No
Overfill: Yes
Compliance Monitoring?: No
Overfill Protection: Yes
Spill Containment: Yes
Tank Wellhead Protection: Not reported
Tank/Pipe Construction Type: Pipe Bare steel
Tank/Pipe Construction Type: Tank Bare steel
Tank/Pipe Monitor: Pipe Statistical Inventory Reconciliation
Tank/Pipe Monitor: Tank Statistical Inventory Reconciliation

A5 Target Property | **AUTOTEK INC (BRADLEY AMOCO)** | **NJ UST** | **U004242347**
811 MAIN ST | **N/A**
BRADLEY BEACH BORO, NJ 07720

Site 5 of 6 in cluster A

Actual: 19 ft.

UST:
Facility ID: 005656

Contact:
Owner Name: Not Identified Not Identified
Organization: Not Identified
Contact Type(UST Reg): Facility Operator
Contact Address (UST Reg): Not reported

AUTOTEK INC (BRADLEY AMOCO) (Continued) **U004242347**

Contact Address 2 (UST Reg):	Not reported
Conact City,St,Zip (UST Reg):	Not reported
Owner Name:	THERESA RUGGE
Organization:	WM & THERESA RUGGE
Contact Type(UST Reg):	Tank Owner
Contact Address (UST Reg):	2811 ROOSEVELT ST
Contact Address 2 (UST Reg):	Not reported
Conact City,St,Zip (UST Reg):	Wall, NJ 07719

Tanks:

Tank Id:	TANK-1
Tank Number:	0001
Tank Status:	**Removed**
Tank Status Date:	11/29/1988
Install Date:	01/01/1977
Tank Contents:	Unleaded Gasoline
Tank Size:	0
Tank Compliance:	No
Overfill:	Yes
Compliance Monitoring?:	No
Overfill Protection:	Yes
Spill Containment:	No
Tank Wellhead Protection:	Not reported
Tank/Pipe Construction Type:	Pipe Bare steel
Tank/Pipe Construction Type:	Tank Bare steel
Tank/Pipe Monitor:	Pipe None
Tank/Pipe Monitor:	Tank None

Tank Id:	TANK-2
Tank Number:	0002
Tank Status:	**Removed**
Tank Status Date:	11/29/1988
Install Date:	01/01/1977
Tank Contents:	Unleaded Gasoline
Tank Size:	0
Tank Compliance:	No
Overfill:	Yes
Compliance Monitoring?:	No
Overfill Protection:	Yes
Spill Containment:	No
Tank Wellhead Protection:	Not reported
Tank/Pipe Construction Type:	Pipe Bare steel
Tank/Pipe Construction Type:	Tank Bare steel
Tank/Pipe Monitor:	Pipe None
Tank/Pipe Monitor:	Tank None

Tank Id:	TANK-3
Tank Number:	0003
Tank Status:	**Removed**
Tank Status Date:	11/29/1988
Install Date:	01/01/1977
Tank Contents:	Leaded Gasoline
Tank Size:	0

AUTOTEK INC (BRADLEY AMOCO) (Continued) **U004242347**

Tank Compliance:	No
Overfill:	Yes
Compliance Monitoring?:	No
Overfill Protection:	Yes
Spill Containment:	No
Tank Wellhead Protection:	Not reported
Tank/Pipe Construction Type:	Tank Bare steel
Tank/Pipe Construction Type:	Pipe Bare steel
Tank/Pipe Monitor:	Pipe None
Tank/Pipe Monitor:	Tank None

Tank Id:	TANK-4
Tank Number:	0004
Tank Status:	**Removed**
Tank Status Date:	05/28/1998
Install Date:	01/01/1944
Tank Contents:	Waste Oil
Tank Size:	450
Tank Compliance:	No
Overfill:	Yes
Compliance Monitoring?:	No
Overfill Protection:	Yes
Spill Containment:	Yes
Tank Wellhead Protection:	Not reported
Tank/Pipe Construction Type:	Tank Bare steel
Tank/Pipe Construction Type:	Pipe Bare steel
Tank/Pipe Monitor:	Pipe Statistical Inventory Reconciliation
Tank/Pipe Monitor:	Tank Statistical Inventory Reconciliation

A6 **BRADLEY BEACH FIREHOUSE** **NJ UST** **1007030195**
West **725 MAIN ST REAR** **N/A**
< 1/8 **BRADLEY BEACH BORO, NJ 07720**
0.017 mi.
90 ft. **Site 6 of 6 in cluster A**

Relative:
Higher

Actual:
19 ft.

UST:

Facility ID:	192570

Contact:

Owner Name:	PHYLLIS QUIXLEY
Organization:	BOROUGH OF BRADLEY BEACH
Contact Type(UST Reg):	Facility Operator
Contact Address (UST Reg):	701 MAIN ST
Contact Address 2 (UST Reg):	Not reported
Conact City,St,Zip (UST Reg):	Bradley Beach, NJ 07720

Owner Name:	PHYLLIS QUIXLEY
Organization:	BOROUGH OF BRADLEY BEACH
Contact Type(UST Reg):	Tank Owner
Contact Address (UST Reg):	701 MAIN ST
Contact Address 2 (UST Reg):	Not reported
Conact City,St,Zip (UST Reg):	Bradley Beach, NJ 07720

Tanks:

Tank Id:	TANK-2

BRADLEY BEACH FIREHOUSE (Continued) **1007030195**

Tank Number:	T1
Tank Status:	**Removed**
Tank Status Date:	03/26/2003
Install Date:	01/01/1944
Tank Contents:	Unleaded Gasoline
Tank Size:	550
Tank Compliance:	No
Overfill:	Not reported
Compliance Monitoring?:	No
Overfill Protection:	Not reported
Spill Containment:	Not reported
Tank Wellhead Protection:	Not reported
Tank/Pipe Construction Type:	Tank Bare steel
Tank/Pipe Construction Type:	Pipe Other
Tank/Pipe Monitor:	Pipe None
Tank/Pipe Monitor:	Tank None

Tank Id:	TANK-3
Tank Number:	T2
Tank Status:	**Removed**
Tank Status Date:	03/26/2003
Install Date:	01/01/1944
Tank Contents:	Heating Oil (No. 6)
Tank Size:	1000
Tank Compliance:	No
Overfill:	Not reported
Compliance Monitoring?:	No
Overfill Protection:	Not reported
Spill Containment:	Not reported
Tank Wellhead Protection:	Not reported
Tank/Pipe Construction Type:	Pipe Other
Tank/Pipe Construction Type:	Tank Bare steel
Tank/Pipe Monitor:	Pipe None
Tank/Pipe Monitor:	Tank None

B7 **OSCARS CLEANERS** **NJ DRYCLEANERS** **S106481324**
NE **906 MAIN ST** **N/A**
< 1/8 **BRADLEY BEACH, NJ 07720**
0.039 mi.
205 ft. **Site 1 of 2 in cluster B**

Relative:
Higher

Actual:
19 ft.

NJ Drycleaners:

Facility Id:	L2244
Contact Title:	Not reported
Contact Name:	MOO S YANG
SIC Code:	7216
SIC Description:	Drycleaning Plants, Except Rug Cleaning
X Coordinate:	627144
Y Coordinate:	500351
Coordinate Units:	NJ State Plane (NAD83) - USFEET
Coordinate Type:	GIS Parcel Centroid
Contact Phone:	(732) 988-9227
Active Flag:	N

C8 ESE < 1/8 0.043 mi. 229 ft. — **KIRSCH HOLDING CO**, **610 MCCABE AVE**, **BRADLEY BEACH, NJ** — **NJ HIST LUST** — **S105487580** / **N/A**

Site 1 of 2 in cluster C

Relative: Higher

Actual: 20 ft.

LUST HIST:

Case ID:	Not reported
Lead Program Assigned:	Bureau of Field Operations - Initial Notice Section
Facility Status:	**Site Issued Letter of No Further Action for Area(s) Of Concern**
UST ID:	0271541
TMS Number:	C94-0600
Remedial Level:	Site has 1 area of concern with 1 media of concern.
Case Manager:	Not reported
Facility Phone:	Not reported
No Further Action:	10/5/1994 0:00:00
RAW Approved:	Not reported
CEA:	Not reported
Date CEA Lifted:	Not reported
Dead Notice:	Not reported

C9 ESE < 1/8 0.043 mi. 229 ft. — **KIRSCH HOLDING CO INC**, **610 MCCABE AVE**, **BRADLEY BEACH BORO, NJ 07720** — **NJ UST**, **NJ NJEMS** — **U002157712** / **N/A**

Site 2 of 2 in cluster C

Relative: Higher

Actual: 20 ft.

UST:

Facility ID:	027154

Contact:

Owner Name:	Not Identified Not Identified
Organization:	Not Identified
Contact Type(UST Reg):	Facility Operator
Contact Address (UST Reg):	Not reported
Contact Address 2 (UST Reg):	Not reported
Conact City,St,Zip (UST Reg):	Not reported
Owner Name:	IRVING B KIRSCH
Organization:	IRVING B KIRSCH
Contact Type(UST Reg):	Tank Owner
Contact Address (UST Reg):	FIRST & MAIN
Contact Address 2 (UST Reg):	PO BOX 319
Conact City,St,Zip (UST Reg):	Manasquan, NJ 08736

Tanks:

Tank Id:	TANK-1
Tank Number:	01
Tank Status:	**Removed**
Tank Status Date:	10/13/1994
Install Date:	01/01/1944
Tank Contents:	Unleaded Gasoline
Tank Size:	550
Tank Compliance:	No
Overfill:	No
Compliance Monitoring?:	No
Overfill Protection:	No
Spill Containment:	No

KIRSCH HOLDING CO INC (Continued) **U002157712**

Tank Wellhead Protection:	Not reported
Tank/Pipe Construction Type:	Pipe Bare steel
Tank/Pipe Construction Type:	Tank Bare steel
Tank/Pipe Monitor:	Pipe None
Tank/Pipe Monitor:	Tank None

Tank Id:	TANK-2
Tank Number:	02
Tank Status:	**Removed**
Tank Status Date:	10/13/1994
Install Date:	01/01/1944
Tank Contents:	Medium Diesel Fuel (No. 2-D)
Tank Size:	550
Tank Compliance:	No
Overfill:	No
Compliance Monitoring?:	No
Overfill Protection:	No
Spill Containment:	No
Tank Wellhead Protection:	Not reported
Tank/Pipe Construction Type:	Tank Bare steel
Tank/Pipe Construction Type:	Pipe Bare steel
Tank/Pipe Monitor:	Pipe None
Tank/Pipe Monitor:	Tank None

Tank Id:	TANK-50686
Tank Number:	03
Tank Status:	**Removed**
Tank Status Date:	10/13/1994
Install Date:	01/01/1944
Tank Contents:	Heating Oil (No. 2)
Tank Size:	1000
Tank Compliance:	No
Overfill:	Not reported
Compliance Monitoring?:	No
Overfill Protection:	Not reported
Spill Containment:	Not reported
Tank Wellhead Protection:	Not reported
Tank/Pipe Construction Type:	Pipe Bare steel
Tank/Pipe Construction Type:	Tank Bare steel
Tank/Pipe Monitor:	Pipe None
Tank/Pipe Monitor:	Tank None

NJEMS:

Site Id:	49826
Municipality:	BRADLEY BEACH BORO
Municipality Name From Spatial Overlay:	BRADLEY BEACH BORO
GNIS Civil Code For Municipality:	885167
Municipal Code (NJ-1040):	1308
X Coord:	627173
Y Coord:	500024
Coord System:	NJ STATE PLANE (NAD83) - USFEET
Coord Type:	GIS Parcel Centroid
Coord Orign:	DEP-GIS
State Standard Numeric Code From Spatial Overlay:	1307
Unique Feature Number For Municipality From Spatial Overlay:	3402506970

KIRSCH HOLDING CO INC (Continued) **U002157712**

Eleven Digit Hydrologic Unit Code From Spatial Overlay):	02030104090
Fourteen Digit Hydrologic Unit Code From Spatial Overlay:	02030104090060
Watershed Management Area Number From Spatial Overlay:	12
Watershed Management Area Name From Spatial Overlay:	Monmouth
Water Region Code From Spatial Overlay:	3
Water Region Name From Spatial Overlay:	Atlantic Coast
Sub Watershed Name From Overlay:	Shark River (below Remsen Mill gage)
Watershed Name From Spatial Overlay:	Whale Pond Bk / Shark R / Wreck Pond Bk

---

D10
WSW
< 1/8
0.068 mi.
359 ft.

S.S ADAMS COMPANY
509 MEMORIAL DRIVE
NEPTUNE TWP, NJ

NJ HIST LUST **S104385820**
NJ Release **N/A**

Site 1 of 8 in cluster D

Relative:
Higher

Actual:
19 ft.

LUST HIST:

Case ID:	Not reported
Lead Program Assigned:	Bureau of Field Operations - Initial Notice Section
Facility Status:	**Site Issued Letter of No Further Action for Area(s) Of Concern**
UST ID:	0334316
TMS Number:	C99-0786
Remedial Level:	Site has 1 area of concern with 1 media of concern.
Case Manager:	Corbin Weck
Facility Phone:	(609) 292-9519
No Further Action:	3/23/2000 0:00:00
RAW Approved:	Not reported
CEA:	Not reported
Date CEA Lifted:	Not reported
Dead Notice:	Not reported

NJ Release:

Facility Type:	Commercial
Facility Phone:	Not reported
Incident Date:	10/11/2004
Incident Time:	Not reported
TD Log #:	117340
Case Number:	04-10-11-1634-19
Date Received:	10/11/2004
Nature of Incident:	Not reported
Operator:	Not reported
Incident Type:	Underground Storage Tank
Incident Location:	SS ADAMS COMPANY
Location:	Not reported
Other Location:	Not reported
Contact Name:	CHRIS ADAMS
Caller Name:	Not reported
Caller Title:	Not reported
Caller Address:	Not reported
Caller City,St,Zip:	Not reported
Caller Telephone:	Not reported
Substance(s):	Not reported
Substance Type:	Not reported
Substance Identity:	Not reported
CAS Number:	Not reported
A310 Letter:	Not reported
TCPA Chemical:	Not reported
Hazrds Material:	Not reported

S.S ADAMS COMPANY (Continued) **S104385820**

COMU:	Not reported
Ref. Code:	Not reported
Amt Released:	Not reported
Contained:	Not reported
Release Type:	Not reported
Release VE:	Not reported
Injuries:	No
Public Exposure:	No
Facility Evacuation:	No
Police at Scene:	No
Firemen at Scene:	No
Contamination of:	Not reported
Receiving Water:	Not reported
Status at Spill:	Not reported
NJ Spill Date:	Not reported
NJ Spill Time:	Not reported
NJ Spill Name:	Not reported
NJ Spill Title:	Not reported
NJ Spill Phone:	Not reported
Other Date:	Not reported
Other Time:	Not reported
Other Name:	Not reported
Other Title:	Not reported
Other Telephone:	Not reported
Public Evacuation:	No
Assistance Requested:	Not reported
Wind Direction/Speed:	Not reported
Local Municipality Notified:	Not reported
Local Municipality Name:	Not reported
Local Municipality Title:	Not reported
Local Municipality Telephone:	Not reported
Local Municipality Date:	Not reported
Local Municipality Time:	Not reported
Incident Description:	Not reported
Incident Name:	Not reported
Incident Referred To:	Not reported
Incident Region:	Not reported
Incident Telephone:	Not reported
Incident Date:	Not reported
Incident time:	Not reported
Incident ITM:	Not reported
Comments:	Not reported
Date A310 Letter Printed:	Not reported
Date Local Authority Was Notified:	Not reported
Date Updated:	Not reported
Date Report Faxed to Local Authority:	Not reported
Local Authority Notification Date:	Not reported
Rep Receive Date:	10/11/2004
Reporter Type:	Other
Reporter Name:	REDACTED
Reporter Title:	REDACTED
Reporter Org:	REDATED
Reporter Address:	Not reported
Reporter City,St,Zip:	Not reported
Reporter County:	Not reported
Incident Status:	Terminated
Incident Category:	Facility

S.S ADAMS COMPANY (Continued) **S104385820**

Incident Source:	SS ADAMS COMPANY
Incident Address:	509 MEMORIAL DR
Incident Address 2:	Not reported
Incident City,St,Zip:	Neptune Twp, NJ 07754
Incident County:	Monmouth
DEP Requested:	No
Confidential:	Not reported
Notify Type:	Not reported
Road Closed:	No
Direction:	Not reported
Responsible Party:	Not reported
Responsible Party Name:	Not reported
Responsible Party Contact:	Not reported
Responsible Party Title:	Not reported
Responsible Party Phone:	Not reported
Responsible Party Street:	Not reported
Responsible Party County:	Not reported
Responsible Party City,St,Zip:	Not reported
Memo. Of Understanding:	Not reported
Drill/trng Exercise:	Not reported
Hazardous:	Not reported

E11 **BRADLEY BEACH BORO** **NJ HIST LUST** **S104705524**
SSW **701 MAIN ST** **NJ SPILLS** **N/A**
< 1/8 **BRADLEY BEACH, NJ 07720** **NJ NPDES**
0.069 mi.
366 ft. **Site 1 of 3 in cluster E**

Relative:
Higher

Actual:
20 ft.

LUST HIST:

Case ID:	Not reported
Lead Program Assigned:	Bureau of Field Operations - Initial Notice Section
Facility Status:	**Site Issued Letter of No Further Action for Area(s) Of Concern**
UST ID:	0237855
TMS Number:	C92-2499
Remedial Level:	Site has 1 area of concern with 1 media of concern.
Case Manager:	Not reported
Facility Phone:	Not reported
No Further Action:	11/28/1994 0:00:00
RAW Approved:	Not reported
CEA:	Not reported
Date CEA Lifted:	Not reported
Dead Notice:	Not reported

NJ SPILL:

Facility ID:	7780
Case Number:	90-06-15-0803
Notify Type:	Not reported
Date Received:	06/15/1990
Location:	Facility
Other Location:	Not reported
Incident Date:	06/15/1990
Incident Time:	0755
A310 Letter:	No
Ref. Code:	016
COMU:	1307
CAS Number:	Not reported
Hazardous:	Not reported

BRADLEY BEACH BORO (Continued) **S104705524**

Incident Location:	Not reported
Facility Type:	Residential
Facility Phone:	Not reported
Substance(s):	GASOLINE
Substance Type:	Liquid
Substance Identity:	Known
TCPA Chemical:	No
Hazrds Material:	Yes
Amnt Released:	3 GAL
Release VE:	Estimate
Contained:	Yes
Release Type:	Terminated
Incident Desc:	SPILL
Status at Spill:	Not reported
NJ Spill Date:	1990-06-15 00:00:00
NJ Spill Time:	Not reported
NJ Spill Name:	Not reported
NJ Spill Title:	OEM
NJ Spill Phone:	Not reported
Other Date:	Not reported
Other Time:	Not reported
Other Name:	Not reported
Other Title:	Not reported
Other Phone:	Not reported
Injuries:	No
Public Exposure:	No
Road Closed:	Not reported
Facility Evacuation:	No
Receiving Water:	Not reported
Public Evacuation:	No
Police at Scene:	No
Firemen at Scene:	No
Contamination of:	Not reported
Nature of Incident:	Municipal
Wind Direction/Speed:	0
Assistance Requested:	No
Memo. Of Understanding:	Not reported
Drill/trng Exercise:	Not reported
Operator:	JIMH
Contact Name:	Not reported
Caller Name:	REDACTED
Caller Title:	Not reported
Caller Address:	Not reported
Caller City,St,Zip:	Not reported
Caller Phone:	Not reported
Responsible Party:	Known
Responsible Party Name:	BRADLEY BEACH PD
Responsible Party Contact:	PAUL HESSE
Responsible Party Title:	Not reported
Responsible Party Telphone:	201-775-6900
Responsible Party Street:	701 MAIN STREET
Responsible Party Municipality:	BRADLEY BEACH
Responsible Party State:	NJ
Responsible Party Zip:	Not reported
Responsible City,St,Zip:	BRADLEY BEACH, NJ
Responsible Party County:	MONMOUTH
Local Municipality:	Not reported

BRADLEY BEACH BORO (Continued) **S104705524**

Local Municipality Name:	Not reported
Local Municipality Title:	Not reported
Local Municipality Phone:	Not reported
Local Municipality Date:	Not reported
Local Municipality Time:	Not reported
Incident Name:	Not reported
Incident Referred To:	DHWM
Incident Region:	Central
Incident Phone:	Not reported
Incident Date:	06/15/1990
Comments:	Not reported
Date A310 Letter Printed:	Not reported
Date Local Authority Was Notified:	Not reported
Date Update:	Not reported
Date Report Faxed to Local Authority:	Not reported
Local Authority Notification Date:	Not reported
Reporter Name:	Not reported
Reporter Type:	Not reported
Rep Received Date:	Not reported
Reporter Title:	Not reported
Reporter Orgzn:	Not reported
Reporter Address:	Not reported
Reporter City,St,Zip:	Not reported
Reporter County:	Not reported
Incident Type:	Not reported
Incident Status:	Not reported
Incident Category:	Not reported
Incident Source:	Not reported
Incident Address:	Not reported
Incident Address 2:	Not reported
Incident City,St,Zip:	Not reported
Incident County:	Not reported
DEP Requested:	Not reported
Confidential:	Not reported

NJPDES:

NJPDES Permit Number:	NJG0154776
Facility Telephone:	Not reported
Facility Contact:	Anthony Washington
Facility Municipality:	Bradley Beach Boro
Facility Enforcement region:	Not reported
Discharger Classification:	Not reported
Discharger Category Code:	R9
Document Status:	Approved
Facility Primary SIC code:	Not reported
Facility Ownership:	Not reported
Facility Discharge Basin code:	Not reported
Facility Discharge Basin name:	Not reported
Facility Lat/Long:	Not reported
Site X Coordinate:	626853
Site X Coordinate:	499771
Facility Lot number:	Not reported
Facility Block number:	Not reported
Permittee Name:	Not reported
Permittee Address:	Not reported
Permittee PO Box:	Not reported
Permittee City,St,Zip:	Not reported

BRADLEY BEACH BORO (Continued) **S104705524**

Category Description:	Tier A Municipal Stormwater General Permit
Date Permit Application Received:	Not reported
Date Draft Permit Issued:	Not reported
Date Final Permit Issued:	Not reported
Date Final Permit Effective:	01/01/2018
Date Final Permit Expires:	12/31/2022
PI Number:	171389
Regional Office:	Central
Permit Category:	Not reported

E12 **MUNICIPAL COMPLEX** **NJ UST** **U000776215**
SSW **701 MAIN ST** **N/A**
< 1/8 **BRADLEY BEACH BORO, NJ 07720**
0.069 mi.
366 ft. **Site 2 of 3 in cluster E**

Relative:
Higher

Actual:
20 ft.

UST:

Facility ID:	023785

Contact:

Owner Name:	Not Identified Not Identified
Organization:	Not Identified
Contact Type(UST Reg):	Facility Operator
Contact Address (UST Reg):	Not reported
Contact Address 2 (UST Reg):	Not reported
Conact City,St,Zip (UST Reg):	Not reported
Owner Name:	MICHAEL BALZARANO
Organization:	BOROUGH OF BRADLEY BEACH
Contact Type(UST Reg):	Tank Owner
Contact Address (UST Reg):	701 MAIN ST
Contact Address 2 (UST Reg):	Not reported
Conact City,St,Zip (UST Reg):	Bradley Beach, NJ 07720

Tanks:

Tank Id:	TANK-1
Tank Number:	1
Tank Status:	**Removed**
Tank Status Date:	09/14/1993
Install Date:	01/01/1976
Tank Contents:	Unleaded Gasoline
Tank Size:	1000
Tank Compliance:	No
Overfill:	No
Compliance Monitoring?:	No
Overfill Protection:	No
Spill Containment:	No
Tank Wellhead Protection:	Not reported
Tank/Pipe Construction Type:	Tank Bare steel
Tank/Pipe Construction Type:	Pipe Bare steel
Tank/Pipe Monitor:	Pipe None
Tank/Pipe Monitor:	Tank None

B13 **SPEEDWAY SERVICE STATION #03452** **NJ SHWS** **S118948684**
NNE **907 MAIN ST** **NJ INST CONTROL** **N/A**
< 1/8 **BRADLEY BEACH BORO, NJ 07720** **NJ NJEMS**
0.076 mi.
401 ft. **Site 2 of 2 in cluster B**

Relative:
Higher

Actual:
19 ft.

SHWS:

Site ID:	4744
Status:	Closed
Home Owner:	No
PI Number:	008787

Detail As Of April 2012:

X Coord Site:	Not reported
X Coord PI:	Not reported
Y Coord Site:	Not reported
Y Coord PI:	Not reported

NJ INSTITUTIONAL CONTROL:

Facility ID:	4744
Date Established (SI):	07/22/2014
Date Closed/Lifted (SI):	Not reported
PI Number:	008787
PI Name:	SPEEDWAY 3452
CEA Description (SI):	Lead
CEA Case Track #:	10787
CEA Duration:	Not reported
Intermediate Durations:	Yes

Facility ID:	4744
Date Established (SI):	07/22/2014
Date Closed/Lifted (SI):	Not reported
PI Number:	008787
PI Name:	SPEEDWAY 3452
CEA Description (SI):	Lead
CEA Case Track #:	10788
CEA Duration:	Not reported
Intermediate Durations:	Yes

Facility ID:	4744
Date Established (SI):	07/22/2014
Date Closed/Lifted (SI):	Not reported
PI Number:	008787
PI Name:	SPEEDWAY 3452
CEA Description (SI):	Lead
CEA Case Track #:	Not reported
CEA Duration:	Not reported
Intermediate Durations:	Yes

NJEMS:

Site Id:	4744
Municipality:	BRADLEY BEACH BORO
Municipality Name From Spatial Overlay:	BRADLEY BEACH BORO
GNIS Civil Code For Municipality:	885167
Municipal Code (NJ-1040):	1308
X Coord:	627033
Y Coord:	500639
Coord System:	NJ STATE PLANE (NAD83) - USFEET
Coord Type:	GPS

SPEEDWAY SERVICE STATION #03452 (Continued) **S118948684**

Coord Orign:	DEP-GIS
State Standard Numeric Code From Spatial Overlay:	1307
Unique Feature Number For Municipality From Spatial Overlay:	3402506970
Eleven Digit Hydrologic Unit Code From Spatial Overlay):	02030104090
Fourteen Digit Hydrologic Unit Code From Spatial Overlay:	02030104090060
Watershed Management Area Number From Spatial Overlay:	12
Watershed Management Area Name From Spatial Overlay:	Monmouth
Water Region Code From Spatial Overlay:	3
Water Region Name From Spatial Overlay:	Atlantic Coast
Sub Watershed Name From Overlay:	Shark River (below Remsen Mill gage)
Watershed Name From Spatial Overlay:	Whale Pond Bk / Shark R / Wreck Pond Bk

---

D14
WSW
< 1/8
0.079 mi.
417 ft.

WASTE MANAGEMENT OF NJ INC
505 MEMORIAL DR
NEPTUNE CITY, NJ 07753

NJ BROWNFIELDS FINDS **1004560964** **N/A**

Site 2 of 8 in cluster D

Relative:
Higher

Actual:
19 ft.

BROWNFIELDS:

Price:	Not reported
Assessed Value:	Not reported
Property Size:	Unknown
Annual Taxes:	Not reported
Representative Address:	Not reported
Representative City/State/Zip:	Not reported
Submitter Name:	Not reported
Submitter Address1:	Not reported
Submitter Address2:	Not reported
Submitter City:	Not reported
Submitter State:	Not reported
Submitter Zip:	Not reported
Submitter Email:	Not reported
Submitter Phone:	Not reported
Transaction Type:	Not reported
Transfer Type:	Not reported
Site Number:	8771
X Coordinate:	626576
Y Coordinate:	500040
Coord:	626576:500040
AutoID:	7615
Ownership Type:	unknown
Ownership:	DEP Case
PStatus:	DEP Case
PI Number:	009942
Owner Name:	Not reported
Owner Address + Owner Street:	Not reported
Owner City:	Not reported
Owner State:	Not reported
Owner Zip Code:	Not reported
Owner County:	Not reported
Owner Phone:	9999999999
Owner Fax:	9999999999
Owner Email:	Not reported
Owner Organization:	Not reported
Authorized Representative:	Not reported
Auth Rep Relation to Owner:	Not reported
Municipal Contact Name:	Not reported
Municipal Contact Street:	Not reported

WASTE MANAGEMENT OF NJ INC (Continued) **1004560964**

Municipal Contact City:	Not reported
Municipal Contact State:	Not reported
Municipal Contact Zip Code:	Not reported
Municipal Contact Phone:	9999999999
Municipal Contact Fax:	9999999999
Municipal Contact Email:	Not reported
Department:	Not reported
Municipal Contact Title:	Not reported
Contact Relation to Owner:	Not reported
Current Zoning:	Not reported
Proposed Zoning:	Not reported
Copy of Title Insurance:	Not reported
Municode:	1334
Block:	Not reported
Lot:	Not reported
Development Plan Completed:	Unknown
Market Study Completed:	Unknown
Current Activity:	Not reported
Current Operations:	Not reported
Prior Operations:	Not reported
Deed Restrictions:	Unknown
Easements:	Unknown
Buildings:	Not reported
Condition of Buildings:	Not reported
Square Footage:	Not reported
Total Buildable Space:	Not reported
Lease Price:	Not reported
Tax Certificate:	Unknown
Tax Lien:	Unknown
Other Liens/Judgements:	No
Traffic Study:	Unknown
Road Access:	Not reported
Waterfront Access:	Unknown
Airport Access:	Unknown
Public Transportation Access:	Unknown
Major Highway Name:	Not reported
Major Highway Interchange:	Not reported
Major Highway Miles Away:	Not reported
Local Highway Name:	Not reported
Local Highway Interchange:	Not reported
Local Highway Miles Away:	Not reported
Rail Type:	Not reported
Rail Name:	Not reported
Rail Station:	Not reported
Rail Miles Away:	Not reported
Public Water:	Unknown
Electric:	Unknown
Gas:	Unknown
Public Sewer:	Unknown
Telephone:	Unknown
Cable:	Unknown
Fiber Optics:	Unknown
Wetlands:	No
Sensitive Ecosystems/Habitats:	No
Endangered Species:	No
Historic/Archeological Site:	No
100 Year Flood Plain:	No

WASTE MANAGEMENT OF NJ INC (Continued) **1004560964**

500 Year Flood Plain:	No
Environmental Report Copies:	Yes
List Containing Site:	Not reported
Preliminary Assessment:	No
Site Investigation:	No
Remedial Investigation:	No
Remedial Action Workplan:	No
Voluntary Cleanup Program:	No
Environmental Litigation:	No
Remediation In Progress:	Yes
Remediation Estimated Complete Date:	Not reported
Regulatory sign-off:	No
Regulatory Sign-Off Description:	Not reported
Other Incentives:	No
Low Interest Rates:	No
HDSRF Grants:	No
TIF:	No
HDSRF Loans:	No
USA Loans:	No
USA Grants:	No
Designated Redevelopment Area:	No
Environmental Opportunity Zone:	No
Tax Rebate or Abatement:	No
Empowerment Zone (Federal):	No
Urban Coordinating Council Neighborhood:	No
Enterprise Community (Federal):	No
Urban Enterprise Zone:	No
Additional Comments:	1) Assigned to Program,7/14/2006 2) C2: Formal Design - Known Source or Release with GW Contamination established 7/17/2006
County_int_FK:	13
Municipality_int_FK:	357
Planning Area Designation:	Planning Area 1
Authorized Representative Email:	Not reported
Authorized Representative Phone:	9999999999
General Comments:	Not reported

FINDS:

Registry ID: 110009113716

Environmental Interest/Information System
NJ-NJEMS (New Jersey - New Jersey Environmental Management System).
The Department of Environmental Protection (NJDEP) manages large databases of environmental information in this integrated system.

Click this hyperlink while viewing on your computer to access additional FINDS: detail in the EDR Site Report.

D15 WSW < 1/8 0.079 mi. 417 ft. | **WASTE MANAGEMENT OF NEW JERSEY**
505 MEMORIAL DR
NEPTUNE TWP, NJ 07753

Site 3 of 8 in cluster D

NJ SHWS **U000359903**
NJ LUST **N/A**
NJ HIST LUST
NJ UST

Relative: Higher

Actual: 19 ft.

SHWS:

Site ID:	38524
Status:	Active
Home Owner:	No
PI Number:	009942

Detail As Of April 2012:

X Coord Site:	Not reported
X Coord PI:	Not reported
Y Coord Site:	Not reported
Y Coord PI:	Not reported

LUST:

Case ID:	009942
Activity Number:	LSR120002

LUST HIST:

Case ID:	99-03-26-1005-05
Lead Program Assigned:	Bureau of Field Operations - Initial Notice Section
Facility Status:	**Case Awaiting Assignment**
UST ID:	0099426
TMS Number:	N99-0033
Remedial Level:	Not reported
Case Manager:	Not reported
Facility Phone:	Not reported
No Further Action:	Not reported
RAW Approved:	Not reported
CEA:	Not reported
Date CEA Lifted:	Not reported
Dead Notice:	Not reported

UST:

Facility ID:	009942

Contact:

Owner Name:	VALERIE L DAVID
Organization:	WASTE MANAGEMENT OF NEW JERSEY
Contact Type(UST Reg):	Facility Operator
Contact Address (UST Reg):	181 RTE 34 N
Contact Address 2 (UST Reg):	Not reported
Conact City,St,Zip (UST Reg):	Matawan, NJ 07747

Owner Name:	JOSEPH ROSELLE
Organization:	JJPP COMPANY
Contact Type(UST Reg):	Tank Owner
Contact Address (UST Reg):	1435 MORRIS AVE
Contact Address 2 (UST Reg):	Not reported
Conact City,St,Zip (UST Reg):	Union, NJ 07083

Tanks:

WASTE MANAGEMENT OF NEW JERSEY (Continued) **U000359903**

Tank Id:	TANK-1
Tank Number:	1
Tank Status:	**Removed**
Tank Status Date:	08/01/1988
Install Date:	01/01/1967
Tank Contents:	Medium Diesel Fuel (No. 2-D)
Tank Size:	0
Tank Compliance:	No
Overfill:	No
Compliance Monitoring?:	Yes
Overfill Protection:	No
Spill Containment:	No
Tank Wellhead Protection:	Not reported
Tank/Pipe Construction Type:	Pipe Other
Tank/Pipe Construction Type:	Tank CONVERSION (NON-NULLABLE)
Tank/Pipe Monitor:	Pipe None
Tank/Pipe Monitor:	Tank Vapor observation wells

Tank Id:	TANK-2
Tank Number:	2
Tank Status:	**Removed**
Tank Status Date:	11/30/2004
Install Date:	01/01/1986
Tank Contents:	Medium Diesel Fuel (No. 2-D)
Tank Size:	10000
Tank Compliance:	No
Overfill:	No
Compliance Monitoring?:	No
Overfill Protection:	No
Spill Containment:	No
Tank Wellhead Protection:	No
Tank/Pipe Construction Type:	Tank Fiberglass-reinforced plastic
Tank/Pipe Construction Type:	Pipe Bare steel
Tank/Pipe Monitor:	Pipe None
Tank/Pipe Monitor:	Tank None

Tank Id:	TANK-3
Tank Number:	3
Tank Status:	**Removed**
Tank Status Date:	03/26/1999
Install Date:	01/01/1977
Tank Contents:	Unleaded Gasoline
Tank Size:	2000
Tank Compliance:	No
Overfill:	No
Compliance Monitoring?:	No
Overfill Protection:	No
Spill Containment:	No
Tank Wellhead Protection:	No
Tank/Pipe Construction Type:	Tank Bare steel
Tank/Pipe Construction Type:	Pipe Bare steel
Tank/Pipe Monitor:	Pipe None
Tank/Pipe Monitor:	Tank None

WASTE MANAGEMENT OF NEW JERSEY (Continued) **U000359903**

Tank Id:	TANK-4
Tank Number:	4
Tank Status:	**Removed**
Tank Status Date:	09/15/2008
Install Date:	01/01/1944
Tank Contents:	Waste Oil
Tank Size:	275
Tank Compliance:	No
Overfill:	Not reported
Compliance Monitoring?:	No
Overfill Protection:	Not reported
Spill Containment:	Not reported
Tank Wellhead Protection:	Not reported
Tank/Pipe Construction Type:	Tank Bare steel
Tank/Pipe Monitor:	Tank None

D16 **WASTE DISPOSAL INC NEPTUNE** **RCRA NonGen / NLR** **1000397076**
WSW **505 MEMORIAL DR** **NJD063166094**
< 1/8 **NEPTUNE, NJ 07753**
0.079 mi.
417 ft. **Site 4 of 8 in cluster D**

Relative:
Higher

Actual:
19 ft.

RCRA NonGen / NLR:

Date form received by agency:	01/01/2007
Facility name:	WASTE DISPOSAL INC NEPTUNE
Facility address:	505 MEMORIAL DR NEPTUNE, NJ 07753
EPA ID:	NJD063166094
Mailing address:	FLOOR 60 STATE ST BOSTON, NJ 02109
Contact:	PETER DUNLAP
Contact address:	FLOOR 60 STATE ST BOSTON, NJ 02109
Contact country:	US
Contact telephone:	617-367-8300
Contact email:	Not reported
EPA Region:	02
Classification:	Non-Generator
Description:	Handler: Non-Generators do not presently generate hazardous waste

Owner/Operator Summary:

Owner/operator name:	WASTE DISPOSAL INC
Owner/operator address:	NOT REQUIRED NOT REQUIRED, WY 99999
Owner/operator country:	US
Owner/operator telephone:	212-555-1212
Owner/operator email:	Not reported
Owner/operator fax:	Not reported
Owner/operator extension:	Not reported
Legal status:	Private
Owner/Operator Type:	Owner
Owner/Op start date:	Not reported
Owner/Op end date:	Not reported

Owner/operator name:	WASTE DISPOSAL INC
Owner/operator address:	NOT REQUIRED NOT REQUIRED, WY 99999

WASTE DISPOSAL INC NEPTUNE (Continued) **1000397076**

Owner/operator country:	US
Owner/operator telephone:	212-555-1212
Owner/operator email:	Not reported
Owner/operator fax:	Not reported
Owner/operator extension:	Not reported
Legal status:	Private
Owner/Operator Type:	Operator
Owner/Op start date:	Not reported
Owner/Op end date:	Not reported

Handler Activities Summary:

U.S. importer of hazardous waste:	No
Mixed waste (haz. and radioactive):	No
Recycler of hazardous waste:	No
Transporter of hazardous waste:	No
Treater, storer or disposer of HW:	No
Underground injection activity:	No
On-site burner exemption:	No
Furnace exemption:	No
Used oil fuel burner:	No
Used oil processor:	No
User oil refiner:	No
Used oil fuel marketer to burner:	No
Used oil Specification marketer:	No
Used oil transfer facility:	No
Used oil transporter:	No

Historical Generators:

Date form received by agency:	01/01/2006
Site name:	WASTE DISPOSAL INC NEPTUNE
Classification:	Not a generator, verified
Date form received by agency:	08/18/1980
Site name:	WASTE DISPOSAL INC NEPTUNE
Classification:	Unverified
Violation Status:	No violations found

D17 **BRADLEY OIL** **NJ VCP** **S102612464**
SSW **706 LAREINE AVE** **NJ Release** **N/A**
< 1/8 **BRADLEY BEACH BORO, NJ 07720**
0.084 mi.
446 ft. **Site 5 of 8 in cluster D**

Relative:
Higher

Actual:
19 ft.

VCP:

Incident Number:	97-02-04-1154-40A
MOA Execution Date:	10/31/1997
Type Of Vcp File:	HISTORICAL
Pi Number:	Not reported
Case Type(Case Type):	Not reported
Case Contact: Department	Not reported
Case Contact Name:	Not reported
Case Contact: Organization	Not reported
Case Contact: Address: Line1	Not reported
Case Contact: Address: Line2	Not reported
Case Contact: Address: Line3	Not reported
Case Contact City,St,Zip:	Not reported

BRADLEY OIL (Continued) **S102612464**

NJ Release:

Facility Type:	Commercial
Facility Phone:	908-775-5550
Incident Date:	02/04/1997
Incident Time:	1145
TD Log #:	1485
Case Number:	97-2-4-1154-40
Date Received:	02/04/1997
Nature of Incident:	Other
Operator:	JOEG
Incident Type:	Not reported
Incident Location:	Not reported
Location:	Facility
Other Location:	Not reported
Contact Name:	Not reported
Caller Name:	REDACTED
Caller Title:	Not reported
Caller Address:	Not reported
Caller City,St,Zip:	Not reported
Caller Telephone:	Not reported
Substance(s):	OIL FUEL
Substance Type:	Liquid
Substance Identity:	Suspected
CAS Number:	Not reported
A310 Letter:	Yes
TCPA Chemical:	No
Hazrds Material:	Yes
COMU:	1307
Ref. Code:	101
Amt Released:	UNK
Contained:	Yes
Release Type:	Terminated
Release VE:	Not reported
Injuries:	No
Public Exposure:	No
Facility Evacuation:	No
Police at Scene:	No
Firemen at Scene:	No
Contamination of:	Land
Receiving Water:	Not reported
Status at Spill:	DURING A DEMOLITION PROJECT SOIL CONTAMINATION WAS DISCOVERED. CONTRACTOR HANDLING CLEANUP.
NJ Spill Date:	Not reported
NJ Spill Time:	Not reported
NJ Spill Name:	Not reported
NJ Spill Title:	Not reported
NJ Spill Phone:	Not reported
Other Date:	Not reported
Other Time:	Not reported
Other Name:	Not reported
Other Title:	Not reported
Other Telephone:	Not reported
Public Evacuation:	No
Assistance Requested:	No
Wind Direction/Speed:	Not reported
Local Municipality Notified:	Not reported
Local Municipality Name:	BRADLEY BEACH BORO

BRADLEY OIL (Continued) **S102612464**

Local Municipality Title:	PTL JOHNSON
Local Municipality Telephone:	908-775-6900
Local Municipality Date:	02/04/1997
Local Municipality Time:	1200
Incident Description:	Soil Contamination
Incident Name:	Not reported
Incident Referred To:	DRPSR
Incident Region:	BFO-CAS
Incident Telephone:	Not reported
Incident Date:	02/04/1997
Incident time:	Not reported
Incident ITM:	B
Comments: Not reported	
Date A310 Letter Printed:	Not reported
Date Local Authority Was Notified:	Not reported
Date Updated:	Not reported
Date Report Faxed to Local Authority:	Not reported
Local Authority Notification Date:	Not reported
Rep Receive Date:	Not reported
Reporter Type:	Not reported
Reporter Name:	Not reported
Reporter Title:	Not reported
Reporter Org:	Not reported
Reporter Address:	Not reported
Reporter City,St,Zip:	Not reported
Reporter County:	Not reported
Incident Status:	Not reported
Incident Category:	Not reported
Incident Source:	Not reported
Incident Address:	Not reported
Incident Address 2:	Not reported
Incident City,St,Zip:	Not reported
Incident County:	Not reported
DEP Requested:	Not reported
Confidential:	Not reported
Notify Type:	Not reported
Road Closed:	Not reported
Direction:	Not reported
Responsible Party:	Known
Responsible Party Name:	BRADLEY OIL
Responsible Party Contact:	FELIX SANTAEILLO
Responsible Party Title:	MNGR
Responsible Party Phone:	908-775-5550
Responsible Party Street:	706 LAREINE AVE
Responsible Party County:	MONMOUTH
Responsible Party City,St,Zip:	BRADLEY BEACH, NJ
Memo. Of Understanding:	Not reported
Drill/trng Exercise:	Not reported
Hazardous:	Not reported

D18 SSW < 1/8 0.084 mi. 446 ft. | **BRADLEY OIL COMPANY**
706 LA REINE AVE
BRADLEY BEACH BORO, NJ 07720 | **NJ HWS RE-EVAL**
NJ HIST HWS
NJ AIRS | **S107915993**
N/A

Site 6 of 8 in cluster D

Relative: Higher

Actual: 19 ft.

HWS RE-EVAL:

Facility Status:	Assigned to Lead Bureau.
PI Number:	**G000030881**
Category:	Non-Homeowner

HIST SHWS:

Case Status:	**Active**
Status Date:	12/15/1998
Case ID:	G000030881
Contact:	Bureau of Field Operations - Southern
Sub Section Label:	A: Sites with On-Site Sources of Contamination
Site Municipality:	1307
Remedial Level Code:	C2
Classification exception area dt:	None
Classification exception area dt:	Not reported
Deed Notice Status:	None
Deed Notice Date:	Not reported
Engineering Control Status:	None
Engineering Control Date:	Not reported
National Priorities List Status:	Not reported
National Priorities List Date:	Not reported
X Coordinate:	626707
Y Coordinate:	499665
Coordinate System:	NJ State Plane (NAD83) - USFEET

AIRS:

Emission Year:	Not reported
Facility Number:	20369
NAICS Code:	Not reported
Pollutant Name:	Not reported
Tons/Year lbs/Year For Taps 1000 Tons/Year For CO2:	Not reported
Tons/Season (5/1-9/30):	Not reported
Lbs/Day Peak Ozone Season (6/1-8/31):	Not reported
Lbs/Day Co-season (12/1-2/31):	Not reported
Permit of Emission:	PERMIT
X Coordinate:	626707
Y Coordinate:	499665
Coordinate Units:	NJ State Plane (NAD83) - USFEET
Coordinate Type:	GPS
Active Number:	PCP960001
Active Type Description:	Grandfathered Equipment
Document Status:	Terminated
Expiration Date:	07/13/2010

Emission Year:	Not reported
Facility Number:	20369
NAICS Code:	Not reported
Pollutant Name:	Not reported
Tons/Year lbs/Year For Taps 1000 Tons/Year For CO2:	Not reported
Tons/Season (5/1-9/30):	Not reported
Lbs/Day Peak Ozone Season (6/1-8/31):	Not reported
Lbs/Day Co-season (12/1-2/31):	Not reported

BRADLEY OIL COMPANY (Continued) **S107915993**

Permit of Emission:	PERMIT
X Coordinate:	626707
Y Coordinate:	499665
Coordinate Units:	NJ State Plane (NAD83) - USFEET
Coordinate Type:	GPS
Active Number:	PCP960002
Active Type Description:	Grandfathered Equipment
Document Status:	Terminated
Expiration Date:	07/13/2010
Emission Year:	Not reported
Facility Number:	20369
NAICS Code:	Not reported
Pollutant Name:	Not reported
Tons/Year lbs/Year For Taps 1000 Tons/Year For CO2:	Not reported
Tons/Season (5/1-9/30):	Not reported
Lbs/Day Peak Ozone Season (6/1-8/31):	Not reported
Lbs/Day Co-season (12/1-2/31):	Not reported
Permit of Emission:	PERMIT
X Coordinate:	626707
Y Coordinate:	499665
Coordinate Units:	NJ State Plane (NAD83) - USFEET
Coordinate Type:	GPS
Active Number:	PCP960005
Active Type Description:	Grandfathered Equipment
Document Status:	Terminated
Expiration Date:	07/13/2010
Emission Year:	Not reported
Facility Number:	20369
NAICS Code:	Not reported
Pollutant Name:	Not reported
Tons/Year lbs/Year For Taps 1000 Tons/Year For CO2:	Not reported
Tons/Season (5/1-9/30):	Not reported
Lbs/Day Peak Ozone Season (6/1-8/31):	Not reported
Lbs/Day Co-season (12/1-2/31):	Not reported
Permit of Emission:	PERMIT
X Coordinate:	626707
Y Coordinate:	499665
Coordinate Units:	NJ State Plane (NAD83) - USFEET
Coordinate Type:	GPS
Active Number:	PCP960004
Active Type Description:	Grandfathered Equipment
Document Status:	Terminated
Expiration Date:	07/13/2010
Emission Year:	Not reported
Facility Number:	20369
NAICS Code:	Not reported
Pollutant Name:	Not reported
Tons/Year lbs/Year For Taps 1000 Tons/Year For CO2:	Not reported
Tons/Season (5/1-9/30):	Not reported
Lbs/Day Peak Ozone Season (6/1-8/31):	Not reported
Lbs/Day Co-season (12/1-2/31):	Not reported
Permit of Emission:	PERMIT
X Coordinate:	626707
Y Coordinate:	499665

BRADLEY OIL COMPANY (Continued) **S107915993**

Coordinate Units:	NJ State Plane (NAD83) - USFEET
Coordinate Type:	GPS
Active Number:	PCP960003
Active Type Description:	Grandfathered Equipment
Document Status:	Terminated
Expiration Date:	07/13/2010

F19
NNE
< 1/8
0.087 mi.
460 ft.

HESS SERVICE STATION #30295
1009 MAIN ST
BRADLEY BEACH, NJ

NJ HIST LUST **S104387771**
N/A

Site 1 of 10 in cluster F

Relative:
Higher

Actual:
19 ft.

LUST HIST:

Case ID:	88-10-27-0854
Lead Program Assigned:	Bureau of Underground Storage Tanks
Facility Status:	**Assigned to a Program**
UST ID:	0087870
TMS Number:	Not reported
Remedial Level:	Site has confirmed soil and ground water contamination.
Case Manager:	John Blankenship
Facility Phone:	(609) 984-3071
No Further Action:	Not reported
RAW Approved:	Y
CEA:	Not reported
Date CEA Lifted:	Not reported
Dead Notice:	Not reported

F20
NNE
< 1/8
0.087 mi.
460 ft.

HESS CORPORATION
1009 MAIN ST
BRADLEY BEACH, NJ 07720

RCRA NonGen / NLR **1004752672**
NJR000004804

Site 2 of 10 in cluster F

Relative:
Higher

Actual:
19 ft.

RCRA NonGen / NLR:

Date form received by agency:	01/01/2007
Facility name:	HESS CORPORATION
Facility address:	1009 MAIN ST BRADLEY BEACH, NJ 07720
EPA ID:	NJR000004804
Mailing address:	HESS PLAZA WOODBRIDGE, NJ 07095
Contact:	JOHN GEITNER
Contact address:	HESS PLAZA WOODBRIDGE, NJ 07095
Contact country:	US
Contact telephone:	732-750-7105
Contact email:	Not reported
EPA Region:	02
Classification:	Non-Generator
Description:	Handler: Non-Generators do not presently generate hazardous waste

Owner/Operator Summary:

Owner/operator name:	HESS CORPORATION
Owner/operator address:	Not reported Not reported

HESS CORPORATION (Continued) **1004752672**

Owner/operator country: US
Owner/operator telephone: Not reported
Owner/operator email: Not reported
Owner/operator fax: Not reported
Owner/operator extension: Not reported
Legal status: Private
Owner/Operator Type: Operator
Owner/Op start date: 08/01/2006
Owner/Op end date: Not reported

Owner/operator name: AMERADA HESS CORP
Owner/operator address: 1 HESS PLZ
WOODBRIDGE, NJ 07095
Owner/operator country: US
Owner/operator telephone: 732-750-6000
Owner/operator email: Not reported
Owner/operator fax: Not reported
Owner/operator extension: Not reported
Legal status: Private
Owner/Operator Type: Owner
Owner/Op start date: Not reported
Owner/Op end date: Not reported

Owner/operator name: HESS CORPORATION
Owner/operator address: HESS PLAZA
WOODBRIDGE, NJ 07095
Owner/operator country: US
Owner/operator telephone: Not reported
Owner/operator email: Not reported
Owner/operator fax: Not reported
Owner/operator extension: Not reported
Legal status: Private
Owner/Operator Type: Owner
Owner/Op start date: 08/01/2006
Owner/Op end date: Not reported

Handler Activities Summary:
U.S. importer of hazardous waste: No
Mixed waste (haz. and radioactive): No
Recycler of hazardous waste: No
Transporter of hazardous waste: No
Treater, storer or disposer of HW: No
Underground injection activity: No
On-site burner exemption: No
Furnace exemption: No
Used oil fuel burner: No
Used oil processor: No
User oil refiner: No
Used oil fuel marketer to burner: No
Used oil Specification marketer: No
Used oil transfer facility: No
Used oil transporter: No

Historical Generators:
Date form received by agency: 08/01/2006
Site name: HESS CORPORATION

HESS CORPORATION (Continued) **1004752672**

Classification: Conditionally Exempt Small Quantity Generator

. Waste code: D001
. Waste name: IGNITABLE HAZARDOUS WASTES ARE THOSE WASTES WHICH HAVE A FLASHPOINT OF LESS THAN 140 DEGREES FAHRENHEIT AS DETERMINED BY A PENSKY-MARTENS CLOSED CUP FLASH POINT TESTER. ANOTHER METHOD OF DETERMINING THE FLASH POINT OF A WASTE IS TO REVIEW THE MATERIAL SAFETY DATA SHEET, WHICH CAN BE OBTAINED FROM THE MANUFACTURER OR DISTRIBUTOR OF THE MATERIAL. LACQUER THINNER IS AN EXAMPLE OF A COMMONLY USED SOLVENT WHICH WOULD BE CONSIDERED AS IGNITABLE HAZARDOUS WASTE.

. Waste code: D018
. Waste name: BENZENE

Date form received by agency: 07/31/2006
Site name: HESS CORPORATION
Classification: Conditionally Exempt Small Quantity Generator

Date form received by agency: 01/13/1998
Site name: AMERADA HESS STA 30295
Classification: Conditionally Exempt Small Quantity Generator

. Waste code: D000
. Waste name: Not Defined

. Waste code: D001
. Waste name: IGNITABLE HAZARDOUS WASTES ARE THOSE WASTES WHICH HAVE A FLASHPOINT OF LESS THAN 140 DEGREES FAHRENHEIT AS DETERMINED BY A PENSKY-MARTENS CLOSED CUP FLASH POINT TESTER. ANOTHER METHOD OF DETERMINING THE FLASH POINT OF A WASTE IS TO REVIEW THE MATERIAL SAFETY DATA SHEET, WHICH CAN BE OBTAINED FROM THE MANUFACTURER OR DISTRIBUTOR OF THE MATERIAL. LACQUER THINNER IS AN EXAMPLE OF A COMMONLY USED SOLVENT WHICH WOULD BE CONSIDERED AS IGNITABLE HAZARDOUS WASTE.

. Waste code: D018
. Waste name: BENZENE

Violation Status: No violations found

F21 **BRADLEY BEACH HESS INC** **EDR Hist Auto** **1021468695**
NNE **1009 MAIN ST** **N/A**
< 1/8 **BRADLEY BEACH, NJ 07720**
0.087 mi.
460 ft. **Site 3 of 10 in cluster F**

Relative: EDR Hist Auto
Higher

Actual:
19 ft.

Year:	Name:	Type:
1975	BRADLEY BEACH HESS INC	Gasoline Service Stations
1976	BRADLEY BEACH HESS INC	Gasoline Service Stations
1977	BRADLEY BEACH HESS INC	Gasoline Service Stations
1978	BRADLEY BEACH HESS INC	Gasoline Service Stations
1979	BRADLEY BEACH HESS INC	Gasoline Service Stations
1980	BRADLEY BEACH HESS INC	Gasoline Service Stations
1982	BRADLEY BEACH HESS INC	Gasoline Service Stations
1983	BRADLEY BEACH HESS INC	Gasoline Service Stations

F22 NNE < 1/8 0.087 mi. 460 ft. | **SPEEDWAY 3452**
1009 MAIN ST
BRADLEY BEACH BORO, NJ 07720

NJ UST | **U004270222**
N/A

Site 4 of 10 in cluster F

Relative: Higher

Actual: 19 ft.

UST:

Facility ID:	008787

Contact:

Owner Name:	GENERAL MANAGER
Organization:	SPEEDWAY LLC
Contact Type(UST Reg):	Facility Operator
Contact Address (UST Reg):	500 SPEEDWAY DR
Contact Address 2 (UST Reg):	Not reported
Conact City,St,Zip (UST Reg):	ENON, OH 45323

Owner Name:	SCOTT FLEMING
Organization:	SPEEDWAY LLC
Contact Type(UST Reg):	Tank Owner
Contact Address (UST Reg):	500 SPEEDWAY DR
Contact Address 2 (UST Reg):	Not reported
Conact City,St,Zip (UST Reg):	ENON, OH 45323

Tanks:

Tank Id:	TANK-22
Tank Number:	E1
Tank Status:	**Removed**
Tank Status Date:	07/15/1989
Install Date:	01/01/1971
Tank Contents:	Unleaded Gasoline
Tank Size:	8000
Tank Compliance:	No
Overfill:	Yes
Compliance Monitoring?:	No
Overfill Protection:	Yes
Spill Containment:	Yes
Tank Wellhead Protection:	Not reported
Tank/Pipe Construction Type:	Pipe Bare steel
Tank/Pipe Construction Type:	Tank Bare steel
Tank/Pipe Monitor:	Pipe None
Tank/Pipe Monitor:	Tank In-tank(automatic)monitoring
Tank/Pipe Monitor:	Tank Vapor observation wells

Tank Id:	TANK-23
Tank Number:	E2
Tank Status:	**Removed**
Tank Status Date:	07/15/1989
Install Date:	01/01/1971
Tank Contents:	Leaded Gasoline
Tank Size:	8000
Tank Compliance:	No
Overfill:	Yes
Compliance Monitoring?:	No
Overfill Protection:	Yes
Spill Containment:	Yes

SPEEDWAY 3452 (Continued) **U004270222**

Tank Wellhead Protection:	Not reported
Tank/Pipe Construction Type:	Pipe Bare steel
Tank/Pipe Construction Type:	Tank Bare steel
Tank/Pipe Monitor:	Pipe None
Tank/Pipe Monitor:	Tank In-tank(automatic)monitoring
Tank/Pipe Monitor:	Tank Vapor observation wells

Tank Id:	TANK-24
Tank Number:	E3
Tank Status:	**Removed**
Tank Status Date:	07/15/1989
Install Date:	01/01/1971
Tank Contents:	Unleaded Gasoline
Tank Size:	8000
Tank Compliance:	No
Overfill:	Yes
Compliance Monitoring?:	No
Overfill Protection:	Yes
Spill Containment:	Yes
Tank Wellhead Protection:	Not reported
Tank/Pipe Construction Type:	Pipe Bare steel
Tank/Pipe Construction Type:	Tank Bare steel
Tank/Pipe Monitor:	Pipe None
Tank/Pipe Monitor:	Tank In-tank(automatic)monitoring
Tank/Pipe Monitor:	Tank Vapor observation wells

Tank Id:	TANK-25
Tank Number:	E4
Tank Status:	**Removed**
Tank Status Date:	07/15/1989
Install Date:	01/01/1971
Tank Contents:	Medium Diesel Fuel (No. 2-D)
Tank Size:	10000
Tank Compliance:	No
Overfill:	Yes
Compliance Monitoring?:	No
Overfill Protection:	Yes
Spill Containment:	Yes
Tank Wellhead Protection:	Not reported
Tank/Pipe Construction Type:	Tank Bare steel
Tank/Pipe Construction Type:	Pipe Bare steel
Tank/Pipe Monitor:	Pipe None
Tank/Pipe Monitor:	Tank In-tank(automatic)monitoring
Tank/Pipe Monitor:	Tank Vapor observation wells

Tank Id:	TANK-26
Tank Number:	1
Tank Status:	**In-use**
Tank Status Date:	01/07/1989
Install Date:	01/07/1989
Tank Contents:	Unleaded Gasoline
Tank Size:	10000
Tank Compliance:	Yes
Overfill:	Yes

SPEEDWAY 3452 (Continued) **U004270222**

Compliance Monitoring?:	Yes
Overfill Protection:	Yes
Spill Containment:	Yes
Tank Wellhead Protection:	Not reported
Tank/Pipe Construction Type:	Tank Fiberglass-reinforced plastic
Tank/Pipe Construction Type:	Pipe Fiberglass-reinforced plastic
Tank/Pipe Monitor:	Pipe In-line electronic pressure monitor
Tank/Pipe Monitor:	Tank Interstitial

Tank Id:	TANK-27
Tank Number:	2
Tank Status:	**In-use**
Tank Status Date:	01/07/1989
Install Date:	01/07/1989
Tank Contents:	Unleaded Gasoline
Tank Size:	10000
Tank Compliance:	Yes
Overfill:	Yes
Compliance Monitoring?:	Yes
Overfill Protection:	Yes
Spill Containment:	Yes
Tank Wellhead Protection:	Not reported
Tank/Pipe Construction Type:	Tank Fiberglass-coated steel
Tank/Pipe Construction Type:	Pipe Fiberglass-reinforced plastic
Tank/Pipe Monitor:	Pipe In-line electronic pressure monitor
Tank/Pipe Monitor:	Tank Interstitial

Tank Id:	TANK-28
Tank Number:	3
Tank Status:	**In-use**
Tank Status Date:	01/07/1989
Install Date:	01/07/1989
Tank Contents:	Unleaded Gasoline
Tank Size:	10000
Tank Compliance:	Yes
Overfill:	Yes
Compliance Monitoring?:	Yes
Overfill Protection:	Yes
Spill Containment:	Yes
Tank Wellhead Protection:	Not reported
Tank/Pipe Construction Type:	Pipe Fiberglass-reinforced plastic
Tank/Pipe Construction Type:	Tank Fiberglass-coated steel
Tank/Pipe Monitor:	Pipe In-line electronic pressure monitor
Tank/Pipe Monitor:	Tank Interstitial

Tank Id:	TANK-29
Tank Number:	4
Tank Status:	**In-use**
Tank Status Date:	01/07/1989
Install Date:	01/07/1989
Tank Contents:	Medium Diesel Fuel (No. 2-D)
Tank Size:	10000
Tank Compliance:	Yes
Overfill:	Yes

SPEEDWAY 3452 (Continued) **U004270222**

Compliance Monitoring?:	Yes
Overfill Protection:	Yes
Spill Containment:	Yes
Tank Wellhead Protection:	Not reported
Tank/Pipe Construction Type:	Tank Fiberglass-coated steel
Tank/Pipe Construction Type:	Pipe Fiberglass-reinforced plastic
Tank/Pipe Monitor:	Pipe Automatic line leak detector
Tank/Pipe Monitor:	Pipe In-line electronic pressure monitor
Tank/Pipe Monitor:	Tank In-tank(automatic)monitoring
Tank/Pipe Monitor:	Tank Interstitial

Tank Id:	TANK-30
Tank Number:	5
Tank Status:	**Removed**
Tank Status Date:	10/01/2002
Install Date:	01/01/1944
Tank Contents:	Leaded Gasoline
Tank Size:	3000
Tank Compliance:	No
Overfill:	Yes
Compliance Monitoring?:	No
Overfill Protection:	Yes
Spill Containment:	Yes
Tank Wellhead Protection:	Not reported
Tank/Pipe Construction Type:	Pipe Bare steel
Tank/Pipe Construction Type:	Tank Bare steel
Tank/Pipe Monitor:	Pipe None
Tank/Pipe Monitor:	Tank In-tank(automatic)monitoring
Tank/Pipe Monitor:	Tank Vapor observation wells

Tank Id:	TANK-31
Tank Number:	6
Tank Status:	**Removed**
Tank Status Date:	10/01/2002
Install Date:	01/01/1944
Tank Contents:	Leaded Gasoline
Tank Size:	3000
Tank Compliance:	No
Overfill:	Yes
Compliance Monitoring?:	No
Overfill Protection:	Yes
Spill Containment:	Yes
Tank Wellhead Protection:	Not reported
Tank/Pipe Construction Type:	Tank Bare steel
Tank/Pipe Construction Type:	Pipe Bare steel
Tank/Pipe Monitor:	Pipe None
Tank/Pipe Monitor:	Tank In-tank(automatic)monitoring
Tank/Pipe Monitor:	Tank Vapor observation wells

Tank Id:	TANK-32
Tank Number:	7
Tank Status:	**Removed**
Tank Status Date:	10/01/2002
Install Date:	01/01/1944

SPEEDWAY 3452 (Continued) **U004270222**

Tank Contents:	Leaded Gasoline
Tank Size:	3000
Tank Compliance:	No
Overfill:	Yes
Compliance Monitoring?:	No
Overfill Protection:	Yes
Spill Containment:	Yes
Tank Wellhead Protection:	Not reported
Tank/Pipe Construction Type:	Tank Bare steel
Tank/Pipe Construction Type:	Pipe Bare steel
Tank/Pipe Monitor:	Pipe None
Tank/Pipe Monitor:	Tank In-tank(automatic)monitoring
Tank/Pipe Monitor:	Tank Vapor observation wells

Tank Id:	TANK-33
Tank Number:	8
Tank Status:	**Removed**
Tank Status Date:	10/01/2002
Install Date:	01/01/1944
Tank Contents:	Leaded Gasoline
Tank Size:	3000
Tank Compliance:	No
Overfill:	Yes
Compliance Monitoring?:	No
Overfill Protection:	Yes
Spill Containment:	Yes
Tank Wellhead Protection:	Not reported
Tank/Pipe Construction Type:	Tank Bare steel
Tank/Pipe Construction Type:	Pipe Bare steel
Tank/Pipe Monitor:	Pipe None
Tank/Pipe Monitor:	Tank In-tank(automatic)monitoring
Tank/Pipe Monitor:	Tank Vapor observation wells

Tank Id:	TANK-34
Tank Number:	9
Tank Status:	**Removed**
Tank Status Date:	10/01/2002
Install Date:	01/01/1944
Tank Contents:	Leaded Gasoline
Tank Size:	7000
Tank Compliance:	No
Overfill:	Yes
Compliance Monitoring?:	No
Overfill Protection:	Yes
Spill Containment:	Yes
Tank Wellhead Protection:	Not reported
Tank/Pipe Construction Type:	Pipe Bare steel
Tank/Pipe Construction Type:	Tank Bare steel
Tank/Pipe Monitor:	Pipe None
Tank/Pipe Monitor:	Tank In-tank(automatic)monitoring
Tank/Pipe Monitor:	Tank Vapor observation wells

Tank Id:	TANK-35
Tank Number:	10

SPEEDWAY 3452 (Continued) **U004270222**

Tank Status:	**Removed**
Tank Status Date:	10/01/2002
Install Date:	01/01/1944
Tank Contents:	Leaded Gasoline
Tank Size:	7000
Tank Compliance:	No
Overfill:	Yes
Compliance Monitoring?:	No
Overfill Protection:	Yes
Spill Containment:	Yes
Tank Wellhead Protection:	Not reported
Tank/Pipe Construction Type:	Pipe Bare steel
Tank/Pipe Construction Type:	Tank Bare steel
Tank/Pipe Monitor:	Pipe None
Tank/Pipe Monitor:	Tank In-tank(automatic)monitoring
Tank/Pipe Monitor:	Tank Vapor observation wells

E23
South
< 1/8
0.094 mi.
495 ft.

BRADLEY OIL COMPANY INC **NJ SHWS** **S108064890**
706 LAREINE AVE **NJ VCP** **N/A**
BRADLEY BEACH BORO, NJ 07753

Site 3 of 3 in cluster E

Relative:
Higher

Actual:
20 ft.

SHWS:

Site ID:	4743
Status:	Closed
Home Owner:	No
PI Number:	G000030881

Detail As Of April 2012:

X Coord Site:	Not reported
X Coord PI:	Not reported
Y Coord Site:	Not reported
Y Coord PI:	Not reported

VCP:

Incident Number:	97-02-04-1154-40
MOA Execution Date:	05/12/2005
Type Of Vcp File:	HISTORICAL
Pi Number:	Not reported
Case Type(Case Type):	Not reported
Case Contact: Department	Not reported
Case Contact Name:	Not reported
Case Contact: Organization	Not reported
Case Contact: Address: Line1	Not reported
Case Contact: Address: Line2	Not reported
Case Contact: Address: Line3	Not reported
Case Contact City,St,Zip:	Not reported

D24 SW < 1/8 0.099 mi. 524 ft. | **S S ADAMS CO**
509 MEMORIAL DR
NEPTUNE TWP, NJ 07753

Site 7 of 8 in cluster D

NJ SHWS
NJ HIST HWS
NJ UST
NJ BROWNFIELDS

U003653518
N/A

Relative: Higher

Actual: 19 ft.

SHWS:

Site ID:	21095
Status:	Closed
Home Owner:	No
PI Number:	033431

Detail As Of April 2012:

X Coord Site:	Not reported
X Coord PI:	Not reported
Y Coord Site:	Not reported
Y Coord PI:	Not reported

HIST SHWS:

Case Status:	**Active**
Status Date:	12/30/2004
Case ID:	033431
Contact:	Bureau of Field Operations - Southern
Sub Section Label:	A: Sites with On-Site Sources of Contamination
Site Municipality:	1334
Remedial Level Code:	C2
Classification exception area dt:	None
Classification exception area dt:	Not reported
Deed Notice Status:	None
Deed Notice Date:	Not reported
Engineering Control Status:	None
Engineering Control Date:	Not reported
National Priorities List Status:	Not reported
National Priorities List Date:	Not reported
X Coordinate:	626455
Y Coordinate:	499738
Coordinate System:	NJ State Plane (NAD83) - USFEET

UST:

Facility ID:	033431

Contact:

Owner Name:	Not Identified Not Identified
Organization:	CHRIS ADAMS
Contact Type(UST Reg):	Facility Operator
Contact Address (UST Reg):	Not reported
Contact Address 2 (UST Reg):	Not reported
Conact City,St,Zip (UST Reg):	Not reported

Owner Name:	CHRIS ADAMS
Organization:	CHRIS ADAMS
Contact Type(UST Reg):	Tank Owner
Contact Address (UST Reg):	PO BOX 850
Contact Address 2 (UST Reg):	Not reported
Conact City,St,Zip (UST Reg):	Neptune City, NJ 077540850

S S ADAMS CO (Continued) **U003653518**

Tanks:

Tank Id:	TANK-1
Tank Number:	1
Tank Status:	**Removed**
Tank Status Date:	08/13/1999
Install Date:	06/01/1976
Tank Contents:	Heating Oil (No. 2)
Tank Size:	8000
Tank Compliance:	No
Overfill:	No
Compliance Monitoring?:	No
Overfill Protection:	No
Spill Containment:	No
Tank Wellhead Protection:	Not reported
Tank/Pipe Construction Type:	Tank Fiberglass-coated steel
Tank/Pipe Construction Type:	Pipe Other
Tank/Pipe Monitor:	Tank Ground water observation wells
Tank/Pipe Monitor:	Tank Manual Tank Gauging

BROWNFIELDS:

Price:	Not reported
Assessed Value:	Not reported
Property Size:	Unknown
Annual Taxes:	Not reported
Representative Address:	Not reported
Representative City/State/Zip:	Not reported
Submitter Name:	Not reported
Submitter Address1:	Not reported
Submitter Address2:	Not reported
Submitter City:	Not reported
Submitter State:	Not reported
Submitter Zip:	Not reported
Submitter Email:	Not reported
Submitter Phone:	Not reported
Transaction Type:	Not reported
Transfer Type:	Not reported
Site Number:	8766
X Coordinate:	626455
Y Coordinate:	499738
Coord:	626455:499738
AutoID:	7610
Ownership Type:	unknown
Ownership:	DEP Case
PStatus:	DEP Case
PI Number:	033431
Owner Name:	Not reported
Owner Address + Owner Street:	Not reported
Owner City:	Not reported
Owner State:	Not reported
Owner Zip Code:	Not reported
Owner County:	Not reported
Owner Phone:	9999999999
Owner Fax:	9999999999
Owner Email:	Not reported
Owner Organization:	Not reported
Authorized Representative:	Not reported

S S ADAMS CO (Continued) **U003653518**

Auth Rep Relation to Owner:	Not reported
Municipal Contact Name:	Not reported
Municipal Contact Street:	Not reported
Municipal Contact City:	Not reported
Municipal Contact State:	Not reported
Municipal Contact Zip Code:	Not reported
Municipal Contact Phone:	9999999999
Municipal Contact Fax:	9999999999
Municipal Contact Email:	Not reported
Department:	Not reported
Municipal Contact Title:	Not reported
Contact Relation to Owner:	Not reported
Current Zoning:	Not reported
Proposed Zoning:	Not reported
Copy of Title Insurance:	Not reported
Municode:	1334
Block:	Not reported
Lot:	Not reported
Development Plan Completed:	Unknown
Market Study Completed:	Unknown
Current Activity:	Not reported
Current Operations:	Not reported
Prior Operations:	Not reported
Deed Restrictions:	Unknown
Easements:	Unknown
Buildings:	Not reported
Condition of Buildings:	Not reported
Square Footage:	Not reported
Total Buildable Space:	Not reported
Lease Price:	Not reported
Tax Certificate:	Unknown
Tax Lien:	Unknown
Other Liens/Judgements:	No
Traffic Study:	Unknown
Road Access:	Not reported
Waterfront Access:	Unknown
Airport Access:	Unknown
Public Transportation Access:	Unknown
Major Highway Name:	Not reported
Major Highway Interchange:	Not reported
Major Highway Miles Away:	Not reported
Local Highway Name:	Not reported
Local Highway Interchange:	Not reported
Local Highway Miles Away:	Not reported
Rail Type:	Not reported
Rail Name:	Not reported
Rail Station:	Not reported
Rail Miles Away:	Not reported
Public Water:	Unknown
Electric:	Unknown
Gas:	Unknown
Public Sewer:	Unknown
Telephone:	Unknown
Cable:	Unknown
Fiber Optics:	Unknown
Wetlands:	No
Sensitive Ecosystems/Habitats:	No

S S ADAMS CO (Continued) **U003653518**

Endangered Species:	No
Historic/Archeological Site:	No
100 Year Flood Plain:	No
500 Year Flood Plain:	No
Environmental Report Copies:	Yes
List Containing Site:	Not reported
Preliminary Assessment:	No
Site Investigation:	No
Remedial Investigation:	No
Remedial Action Workplan:	No
Voluntary Cleanup Program:	Yes
Environmental Litigation:	No
Remediation In Progress:	Yes
Remediation Estimated Complete Date:	Not reported
Regulatory sign-off:	No
Regulatory Sign-Off Description:	Not reported
Other Incentives:	No
Low Interest Rates:	No
HDSRF Grants:	No
TIF:	No
HDSRF Loans:	No
USA Loans:	No
USA Grants:	No
Designated Redevelopment Area:	No
Environmental Opportunity Zone:	No
Tax Rebate or Abatement:	No
Empowerment Zone (Federal):	No
Urban Coordinating Council Neighborhood:	No
Enterprise Community (Federal):	No
Urban Enterprise Zone:	No
Additional Comments:	1) Assigned to Program,12/30/2004 2) C2: Formal Design - Known Source or Release with GW Contamination established 1/19/2005
County_int_FK:	13
Municipality_int_FK:	357
Planning Area Designation:	Planning Area 1
Authorized Representative Email:	Not reported
Authorized Representative Phone:	9999999999
General Comments:	Not reported

D25 **SS ADAMS COMPANY** **NJ VCP** **S108065398**
SW **509 MEMORIAL DR** **N/A**
< 1/8 **NEPTUNE CITY, NJ 07754**
0.099 mi.
524 ft. **Site 8 of 8 in cluster D**

Relative:
Higher

Actual:
19 ft.

VCP:

Incident Number:	04-10-11-1634-19
MOA Execution Date:	12/30/2004
Type Of Vcp File:	HISTORICAL
Pi Number:	Not reported
Case Type(Case Type):	Not reported
Case Contact: Department	Not reported
Case Contact Name:	Not reported
Case Contact: Organization	SS Adams LLC
Case Contact: Address: Line1	Not reported
Case Contact: Address: Line2	Not reported
Case Contact: Address: Line3	Not reported
Case Contact City,St,Zip:	Not reported

26 ENE < 1/8 0.100 mi. 529 ft. | **601 PARK PLACE AVENUE**
601 PARK PLACE AVE
BRADLEY BEACH BORO, NJ 07720 | **NJ SHWS**
NJ NJEMS
FINDS | **1008961607**
N/A

Relative: Higher

Actual: 19 ft.

SHWS:

Site ID:	199266
Status:	Closed
Home Owner:	Yes
PI Number:	262265

Detail As Of April 2012:

X Coord Site:	Not reported
X Coord PI:	Not reported
Y Coord Site:	Not reported
Y Coord PI:	Not reported

NJEMS:

Site Id:	199266
Municipality:	BRADLEY BEACH BORO
Municipality Name From Spatial Overlay:	BRADLEY BEACH BORO
GNIS Civil Code For Municipality:	885167
Municipal Code (NJ-1040):	1308
X Coord:	627553
Y Coord:	500410
Coord System:	NJ STATE PLANE (NAD83) - USFEET
Coord Type:	Approx. Addr. Match
Coord Orign:	DEP-GIS
State Standard Numeric Code From Spatial Overlay:	1307
Unique Feature Number For Municipality From Spatial Overlay:	3402506970
Eleven Digit Hydrologic Unit Code From Spatial Overlay):	02030104090
Fourteen Digit Hydrologic Unit Code From Spatial Overlay:	02030104090060
Watershed Management Area Number From Spatial Overlay:	12
Watershed Management Area Name From Spatial Overlay:	Monmouth
Water Region Code From Spatial Overlay:	3
Water Region Name From Spatial Overlay:	Atlantic Coast
Sub Watershed Name From Overlay:	Shark River (below Remsen Mill gage)
Watershed Name From Spatial Overlay:	Whale Pond Bk / Shark R / Wreck Pond Bk

FINDS:

Registry ID: 110030674811

Environmental Interest/Information System
NJ-NJEMS (New Jersey - New Jersey Environmental Management System).
The Department of Environmental Protection (NJDEP) manages large databases of environmental information in this integrated system.

Click this hyperlink while viewing on your computer to access additional FINDS: detail in the EDR Site Report.

F27 NNE < 1/8 0.107 mi. 567 ft. | **NATIONAL PRODUCE INC** | **NJ UST** | **U003195198** | **N/A**
1100 MAIN ST
BRADLEY BEACH BORO, NJ 07720

Site 5 of 10 in cluster F

Relative: Higher

Actual: 19 ft.

UST:

Facility ID:	032091

Contact:

Owner Name:	Not Identified Not Identified
Organization:	W EPSTEIN
Contact Type(UST Reg):	Facility Operator
Contact Address (UST Reg):	Not reported
Contact Address 2 (UST Reg):	Not reported
Conact City,St,Zip (UST Reg):	Not reported
Owner Name:	W EPSTEIN
Organization:	NATIONAL PRODUCE INC
Contact Type(UST Reg):	Tank Owner
Contact Address (UST Reg):	1100 MAIN ST
Contact Address 2 (UST Reg):	Not reported
Conact City,St,Zip (UST Reg):	Bradley Beach, NJ 07720

Tanks:

Tank Id:	TANK-1
Tank Number:	A001
Tank Status:	**Removed**
Tank Status Date:	07/07/1998
Install Date:	01/01/1944
Tank Contents:	Leaded Gasoline
Tank Size:	2000
Tank Compliance:	No
Overfill:	No
Compliance Monitoring?:	No
Overfill Protection:	No
Spill Containment:	No
Tank Wellhead Protection:	Not reported
Tank/Pipe Construction Type:	Pipe Bare steel
Tank/Pipe Construction Type:	Tank Bare steel
Tank/Pipe Monitor:	Pipe None
Tank/Pipe Monitor:	Tank None

F28 NNE < 1/8 0.107 mi. 567 ft. | **NATIONAL PRODUCE CO** | **NJ HIST LUST** | **S104387136** | **N/A**
1100 MAIN STREET
BRADLEY BEACH, NJ

Site 6 of 10 in cluster F

Relative: Higher

Actual: 19 ft.

LUST HIST:

Case ID:	Not reported
Lead Program Assigned:	Bureau of Field Operations - Initial Notice Section
Facility Status:	**Case Awaiting Assignment**
UST ID:	0320915
TMS Number:	N98-0499
Remedial Level:	Not reported
Case Manager:	Not reported
Facility Phone:	Not reported

NATIONAL PRODUCE CO (Continued) **S104387136**

No Further Action:	Not reported
RAW Approved:	Not reported
CEA:	Not reported
Date CEA Lifted:	Not reported
Dead Notice:	Not reported

G29
NW
< 1/8
0.110 mi.
583 ft.

NEPTUNE SWIM SUIT CORP
1109 9TH AVE
NEPTUNE TWP, NJ 07753

NJ BROWNFIELDS FINDS **1007046596** **N/A**

Site 1 of 3 in cluster G

Relative:
Higher

Actual:
19 ft.

BROWNFIELDS:

Price:	Not reported
Assessed Value:	Not reported
Property Size:	Unknown
Annual Taxes:	Not reported
Representative Address:	Not reported
Representative City/State/Zip:	Not reported
Submitter Name:	Not reported
Submitter Address1:	Not reported
Submitter Address2:	Not reported
Submitter City:	Not reported
Submitter State:	Not reported
Submitter Zip:	Not reported
Submitter Email:	Not reported
Submitter Phone:	Not reported
Transaction Type:	Not reported
Transfer Type:	Not reported
Site Number:	8782
X Coordinate:	626348
Y Coordinate:	500519
Coord:	626348:500519
AutoID:	7626
Ownership Type:	unknown
Ownership:	DEP Case
PStatus:	DEP Case
PI Number:	031710
Owner Name:	Not reported
Owner Address + Owner Street:	Not reported
Owner City:	Not reported
Owner State:	Not reported
Owner Zip Code:	Not reported
Owner County:	Not reported
Owner Phone:	9999999999
Owner Fax:	9999999999
Owner Email:	Not reported
Owner Organization:	Not reported
Authorized Representative:	Not reported
Auth Rep Relation to Owner:	Not reported
Municipal Contact Name:	Not reported
Municipal Contact Street:	Not reported
Municipal Contact City:	Not reported
Municipal Contact State:	Not reported
Municipal Contact Zip Code:	Not reported
Municipal Contact Phone:	9999999999
Municipal Contact Fax:	9999999999
Municipal Contact Email:	Not reported

NEPTUNE SWIM SUIT CORP (Continued) **1007046596**

Department:	Not reported
Municipal Contact Title:	Not reported
Contact Relation to Owner:	Not reported
Current Zoning:	Not reported
Proposed Zoning:	Not reported
Copy of Title Insurance:	Not reported
Municode:	1334
Block:	Not reported
Lot:	Not reported
Development Plan Completed:	Unknown
Market Study Completed:	Unknown
Current Activity:	Not reported
Current Operations:	Not reported
Prior Operations:	Not reported
Deed Restrictions:	Unknown
Easements:	Unknown
Buildings:	Not reported
Condition of Buildings:	Not reported
Square Footage:	Not reported
Total Buildable Space:	Not reported
Lease Price:	Not reported
Tax Certificate:	Unknown
Tax Lien:	Unknown
Other Liens/Judgements:	No
Traffic Study:	Unknown
Road Access:	Not reported
Waterfront Access:	Unknown
Airport Access:	Unknown
Public Transportation Access:	Unknown
Major Highway Name:	Not reported
Major Highway Interchange:	Not reported
Major Highway Miles Away:	Not reported
Local Highway Name:	Not reported
Local Highway Interchange:	Not reported
Local Highway Miles Away:	Not reported
Rail Type:	Not reported
Rail Name:	Not reported
Rail Station:	Not reported
Rail Miles Away:	Not reported
Public Water:	Unknown
Electric:	Unknown
Gas:	Unknown
Public Sewer:	Unknown
Telephone:	Unknown
Cable:	Unknown
Fiber Optics:	Unknown
Wetlands:	No
Sensitive Ecosystems/Habitats:	No
Endangered Species:	No
Historic/Archeological Site:	No
100 Year Flood Plain:	No
500 Year Flood Plain:	No
Environmental Report Copies:	Yes
List Containing Site:	Not reported
Preliminary Assessment:	No
Site Investigation:	No
Remedial Investigation:	Yes

NEPTUNE SWIM SUIT CORP (Continued) **1007046596**

Remedial Action Workplan:	Yes
Voluntary Cleanup Program:	No
Environmental Litigation:	No
Remediation In Progress:	No
Remediation Estimated Complete Date:	Not reported
Regulatory sign-off:	No
Regulatory Sign-Off Description:	Not reported
Other Incentives:	No
Low Interest Rates:	No
HDSRF Grants:	No
TIF:	No
HDSRF Loans:	No
USA Loans:	No
USA Grants:	No
Designated Redevelopment Area:	No
Environmental Opportunity Zone:	No
Tax Rebate or Abatement:	No
Empowerment Zone (Federal):	No
Urban Coordinating Council Neighborhood:	No
Enterprise Community (Federal):	No
Urban Enterprise Zone:	No
Additional Comments:	1) NFA-A (Restricted Use),11/30/1999 2) C1: No Formal Design - Source Known or Identified-Potential GW Contamination established 11/30/1999 3) Insitutional Control(s) exists requiring biennial certification
County_int_FK:	13
Municipality_int_FK:	357
Planning Area Designation:	Planning Area 1
Authorized Representative Email:	Not reported
Authorized Representative Phone:	9999999999
General Comments:	Not reported

FINDS:

Registry ID: 110015212161

Environmental Interest/Information System
NJ-NJEMS (New Jersey - New Jersey Environmental Management System).
The Department of Environmental Protection (NJDEP) manages large databases of environmental information in this integrated system.

Click this hyperlink while viewing on your computer to access additional FINDS: detail in the EDR Site Report.

G30 **NEPTUNE SWIMSUIT INCORPORATED** **NJ HIST LUST** **S104392758**
NW **1109 9TH AVE** **N/A**
< 1/8 **NEPTUNE, NJ**
0.110 mi.
583 ft. **Site 2 of 3 in cluster G**

Relative:
Higher

Actual:
19 ft.

LUST HIST:

Case ID:	97-02-07-1343-32
Lead Program Assigned:	Bureau of Underground Storage Tanks
Facility Status:	**Site Issued Letter of No Further Action for Area(s) Of Concern**
UST ID:	0317108
TMS Number:	C96-1224
Remedial Level:	Site has 1 area of concern with 1 media of concern.

NEPTUNE SWIMSUIT INCORPORATED (Continued) **S104392758**

Case Manager:	Tim Nuss
Facility Phone:	(609) 633-1275
No Further Action:	11/30/1999 0:00:00
RAW Approved:	Not reported
CEA:	Not reported
Date CEA Lifted:	Not reported
Dead Notice:	Y

G31 **NEPTUNE SWIMSUIT CORP** **NJ SHWS** **U003154170**
NW **1109 9TH AVE** **NJ HIST HWS** **N/A**
< 1/8 **NEPTUNE TWP, NJ 07753** **NJ UST**
0.110 mi. **NJ ENG CONTROLS**
583 ft. **Site 3 of 3 in cluster G** **NJ NJEMS**
NJ Release

Relative:
Higher

Actual:
19 ft.

SHWS:

Site ID:	56743
Status:	Active
Home Owner:	No
PI Number:	031710

Detail As Of April 2012:

X Coord Site:	Not reported
X Coord PI:	Not reported
Y Coord Site:	Not reported
Y Coord PI:	Not reported

HIST SHWS:

Case Status:	**NFA-A (Restricted Use)**
Status Date:	11/30/1999
Case ID:	031710
Contact:	BSCM
Sub Section Label:	C: Closed Sites with Restrictions
Site Municipality:	1334
Remedial Level Code:	C1
Classification exception area dt:	None
Classification exception area dt:	Not reported
Deed Notice Status:	Ongoing
Deed Notice Date:	Not reported
Engineering Control Status:	Ongoing
Engineering Control Date:	Not reported
National Priorities List Status:	Not reported
National Priorities List Date:	Not reported
X Coordinate:	626348
Y Coordinate:	500519
Coordinate System:	NJ State Plane (NAD83) - USFEET

UST:

Facility ID:	031710

Contact:

Owner Name:	Not Identified Not Identified
Organization:	ARTHUR BERNSTEIN
Contact Type(UST Reg):	Facility Operator
Contact Address (UST Reg):	320 ROSELD AVE
Contact Address 2 (UST Reg):	Not reported
Conact City,St,Zip (UST Reg):	Deal, NJ 07723

NEPTUNE SWIMSUIT CORP (Continued) **U003154170**

Owner Name:	ARTHUR BERNSTEIN
Organization:	SANMARC REALTY
Contact Type(UST Reg):	Tank Owner
Contact Address (UST Reg):	320 ROSELD AVE
Contact Address 2 (UST Reg):	Not reported
Conact City,St,Zip (UST Reg):	Deal, NJ 07723

Tanks:

Tank Id:	TANK-1
Tank Number:	A1
Tank Status:	**Removed**
Tank Status Date:	02/13/1997
Install Date:	01/01/1944
Tank Contents:	Heating Oil (No. 4)
Tank Size:	8000
Tank Compliance:	No
Overfill:	No
Compliance Monitoring?:	No
Overfill Protection:	No
Spill Containment:	No
Tank Wellhead Protection:	Not reported
Tank/Pipe Construction Type:	Pipe Other
Tank/Pipe Construction Type:	Tank Other
Tank/Pipe Monitor:	Pipe None
Tank/Pipe Monitor:	Tank None

Tank Id:	TANK-2
Tank Number:	A2
Tank Status:	**Removed**
Tank Status Date:	02/08/1997
Install Date:	01/01/1944
Tank Contents:	Heating Oil (No. 2)
Tank Size:	1000
Tank Compliance:	No
Overfill:	No
Compliance Monitoring?:	No
Overfill Protection:	No
Spill Containment:	No
Tank Wellhead Protection:	Not reported
Tank/Pipe Construction Type:	Pipe Other
Tank/Pipe Construction Type:	Tank Other
Tank/Pipe Monitor:	Pipe None
Tank/Pipe Monitor:	Tank None

Tank Id:	TANK-3
Tank Number:	A3
Tank Status:	**Removed**
Tank Status Date:	02/08/1997
Install Date:	01/01/1944
Tank Contents:	Heating Oil (No. 2)
Tank Size:	1000
Tank Compliance:	No
Overfill:	No
Compliance Monitoring?:	No

NEPTUNE SWIMSUIT CORP (Continued) **U003154170**

Overfill Protection:	No
Spill Containment:	No
Tank Wellhead Protection:	Not reported
Tank/Pipe Construction Type:	Tank Other
Tank/Pipe Construction Type:	Pipe Other
Tank/Pipe Monitor:	Pipe None
Tank/Pipe Monitor:	Tank None

NJ ENGINEERING CONTROLS:

Site ID:	56743
Pi Number:	031710
PI Name:	NEPTUNE SWIMSUIT CORP
Owner Name:	Bozzone, Michael
DER Filed Date:	10/28/1999
DER Lifted Date:	Not reported
Der Deed Usage (si):	Restricted
Deed Specific Requirement:	Not reported
Deeds Parameter Desc:	Base/neutrals and acids
Deeds Depth:	999.00
Comments:	Asphalt pavement and building structures, or 2 feet clean soil.

Site ID:	56743
Pi Number:	031710
PI Name:	NEPTUNE SWIMSUIT CORP
Owner Name:	Bozzone, Michael
DER Filed Date:	10/28/1999
DER Lifted Date:	Not reported
Der Deed Usage (si):	Restricted
Deed Specific Requirement:	Not reported
Deeds Parameter Desc:	Metals
Deeds Depth:	999.00
Comments:	Asphalt pavement and building structures, or 2 feet clean soil.

NJEMS:

Site Id:	56743
Municipality:	NEPTUNE TWP
Municipality Name From Spatial Overlay:	NEPTUNE TWP
GNIS Civil Code For Municipality:	882111
Municipal Code (NJ-1040):	1335
X Coord:	626348
Y Coord:	500519
Coord System:	NJ STATE PLANE (NAD83) - USFEET
Coord Type:	GPS
Coord Orign:	DEP-GIS
State Standard Numeric Code From Spatial Overlay:	1334
Unique Feature Number For Municipality From Spatial Overlay:	3402549890
Eleven Digit Hydrologic Unit Code From Spatial Overlay):	02030104090
Fourteen Digit Hydrologic Unit Code From Spatial Overlay:	02030104090060
Watershed Management Area Number From Spatial Overlay:	12
Watershed Management Area Name From Spatial Overlay:	Monmouth
Water Region Code From Spatial Overlay:	3
Water Region Name From Spatial Overlay:	Atlantic Coast
Sub Watershed Name From Overlay:	Shark River (below Remsen Mill gage)
Watershed Name From Spatial Overlay:	Whale Pond Bk / Shark R / Wreck Pond Bk

NEPTUNE SWIMSUIT CORP (Continued) **U003154170**

NJ Release:

Facility Type:	Commercial
Facility Phone:	Not reported
Incident Date:	02/07/1997
Incident Time:	1330
TD Log #:	1652
Case Number:	97-2-7-1343-32
Date Received:	02/07/1997
Nature of Incident:	Facility
Operator:	JIMS
Incident Type:	Not reported
Incident Location:	Not reported
Location:	Facility
Other Location:	Not reported
Contact Name:	Not reported
Caller Name:	REDACTED
Caller Title:	Not reported
Caller Address:	Not reported
Caller City,St,Zip:	Not reported
Caller Telephone:	Not reported
Substance(s):	OIL HEATING #2
Substance Type:	Liquid
Substance Identity:	Known
CAS Number:	Not reported
A310 Letter:	Yes
TCPA Chemical:	No
Hazrds Material:	Yes
COMU:	1334
Ref. Code:	101
Amt Released:	UNKNOWN
Contained:	No
Release Type:	Terminated
Release VE:	Not reported
Injuries:	No
Public Exposure:	No
Facility Evacuation:	No
Police at Scene:	No
Firemen at Scene:	No
Contamination of:	Land
Receiving Water:	Not reported
Status at Spill:	1-3000 AND 2-550 UST'S BEING REMOVED SOIL CONTAMINATION HAS BEEN DISCOVERED.TMS C96-1224 UST 0317108.
NJ Spill Date:	Not reported
NJ Spill Time:	Not reported
NJ Spill Name:	Not reported
NJ Spill Title:	Not reported
NJ Spill Phone:	Not reported
Other Date:	Not reported
Other Time:	Not reported
Other Name:	Not reported
Other Title:	Not reported
Other Telephone:	Not reported
Public Evacuation:	No
Assistance Requested:	No
Wind Direction/Speed:	Not reported
Local Municipality Notified:	Not reported
Local Municipality Name:	NEPTUNE TWP

NEPTUNE SWIMSUIT CORP (Continued) **U003154170**

Local Municipality Title:	OPER DWYER
Local Municipality Telephone:	908-988-8000
Local Municipality Date:	02/07/1997
Local Municipality Time:	1350
Incident Description:	U.S.T.,Soil Contamination
Incident Name:	Not reported
Incident Referred To:	DRPSR
Incident Region:	BFO-CAS
Incident Telephone:	Not reported
Incident Date:	02/07/1997
Incident time:	Not reported
Incident ITM:	B
Comments: Not reported	
Date A310 Letter Printed:	Not reported
Date Local Authority Was Notified:	Not reported
Date Updated:	Not reported
Date Report Faxed to Local Authority:	Not reported
Local Authority Notification Date:	Not reported
Rep Receive Date:	Not reported
Reporter Type:	Not reported
Reporter Name:	Not reported
Reporter Title:	Not reported
Reporter Org:	Not reported
Reporter Address:	Not reported
Reporter City,St,Zip:	Not reported
Reporter County:	Not reported
Incident Status:	Not reported
Incident Category:	Not reported
Incident Source:	Not reported
Incident Address:	Not reported
Incident Address 2:	Not reported
Incident City,St,Zip:	Not reported
Incident County:	Not reported
DEP Requested:	Not reported
Confidential:	Not reported
Notify Type:	Not reported
Road Closed:	Not reported
Direction:	Not reported
Responsible Party:	Known
Responsible Party Name:	NEPTUNE SWIMSUIT INC
Responsible Party Contact:	Not reported
Responsible Party Title:	Not reported
Responsible Party Phone:	Not reported
Responsible Party Street:	1109 9TH AVE
Responsible Party County:	MONMOUTH
Responsible Party City,St,Zip:	NEPTUNE, NJ
Memo. Of Understanding:	Not reported
Drill/trng Exercise:	Not reported
Hazardous:	Not reported

F32 NNE < 1/8 0.118 mi. 624 ft. **FRANK A MCCULLOUGH** **NJ UST** **U003653467**
1106 MAIN ST **N/A**
BRADLEY BEACH BORO, NJ 07720

Site 7 of 10 in cluster F

Relative: Higher

Actual: 19 ft.

UST:

Facility ID:	033380

Contact:

Owner Name:	Not Identified Not Identified
Organization:	FRANK A MCCULLOUGH
Contact Type(UST Reg):	Facility Operator
Contact Address (UST Reg):	Not reported
Contact Address 2 (UST Reg):	Not reported
Conact City,St,Zip (UST Reg):	Not reported
Owner Name:	FRANK MCCULLOUGH
Organization:	FRANK A MCCULLOUGH
Contact Type(UST Reg):	Tank Owner
Contact Address (UST Reg):	1106 MAIN ST
Contact Address 2 (UST Reg):	Not reported
Conact City,St,Zip (UST Reg):	Bradley Beach, NJ 07720

Tanks:

Tank Id:	TANK-1
Tank Number:	BB01
Tank Status:	**Removed**
Tank Status Date:	01/28/1997
Install Date:	01/01/1944
Tank Contents:	Unleaded Gasoline
Tank Size:	500
Tank Compliance:	No
Overfill:	No
Compliance Monitoring?:	No
Overfill Protection:	No
Spill Containment:	No
Tank Wellhead Protection:	Not reported
Tank/Pipe Construction Type:	Pipe Bare steel
Tank/Pipe Construction Type:	Tank Bare steel
Tank/Pipe Monitor:	Pipe None
Tank/Pipe Monitor:	Tank None

F33 NNE < 1/8 0.118 mi. 624 ft. **1106 MAIN ST** **NJ HIST LUST** **S104386126**
1106 MAIN ST **N/A**
BRADLEY BEACH, NJ

Site 8 of 10 in cluster F

Relative: Higher

Actual: 19 ft.

LUST HIST:

Case ID:	Not reported
Lead Program Assigned:	Bureau of Field Operations - Initial Notice Section
Facility Status:	**Site Issued Letter of No Further Action for Area(s) Of Concern**
UST ID:	0333803
TMS Number:	N99-0353
Remedial Level:	Site has 1 area of concern with 1 media of concern.
Case Manager:	Robert Posey
Facility Phone:	(609) 777-1911

1106 MAIN ST (Continued) **S104386126**

No Further Action:	5/25/1999 0:00:00
RAW Approved:	Not reported
CEA:	Not reported
Date CEA Lifted:	Not reported
Dead Notice:	Not reported

F34 NNE 1/8-1/4 0.125 mi. 661 ft. **RAIN TUNNEL CAR WASH** **NJ HIST HWS** **1007041801**
1111 MAIN ST **NJ UST** **N/A**
BRADLEY BEACH BORO, NJ 07720 **NJ BROWNFIELDS**

Site 9 of 10 in cluster F

Relative: Higher

Actual: 19 ft.

HIST SHWS:

Case Status:	**Active**
Status Date:	8/1/2000
Case ID:	033917
Contact:	Bureau of Field Operations - Southern
Sub Section Label:	A: Sites with On-Site Sources of Contamination
Site Municipality:	1307
Remedial Level Code:	C2
Classification exception area dt:	None
Classification exception area dt:	Not reported
Deed Notice Status:	None
Deed Notice Date:	Not reported
Engineering Control Status:	None
Engineering Control Date:	Not reported
National Priorities List Status:	Not reported
National Priorities List Date:	Not reported
X Coordinate:	613845.52000000002
Y Coordinate:	539942.81999999995
Coordinate System:	NJ State Plane (NAD83) - USFEET

UST:

Facility ID:	033917

Contact:

Owner Name:	Not Identified Not Identified
Organization:	CHARLES L'HOMMEDIEU
Contact Type(UST Reg):	Facility Operator
Contact Address (UST Reg):	2412 RT 71
Contact Address 2 (UST Reg):	APT 16A
Conact City,St,Zip (UST Reg):	Spring Lake Heights, NJ
Owner Name:	CHARLES L'HOMMEDIEU
Organization:	CHARLES L'HOMMEDIEU
Contact Type(UST Reg):	Tank Owner
Contact Address (UST Reg):	2412 RT 71
Contact Address 2 (UST Reg):	APT 16A
Conact City,St,Zip (UST Reg):	Spring Lake Heights, NJ 07762

Tanks:

Tank Id:	TANK-1
Tank Number:	1
Tank Status:	**Removed**
Tank Status Date:	03/14/2000

RAIN TUNNEL CAR WASH (Continued) **1007041801**

Install Date:	01/01/1944
Tank Contents:	Heating Oil (No. 2)
Tank Size:	15000
Tank Compliance:	No
Overfill:	No
Compliance Monitoring?:	No
Overfill Protection:	No
Spill Containment:	No
Tank Wellhead Protection:	Not reported
Tank/Pipe Construction Type:	Tank Other
Tank/Pipe Construction Type:	Pipe Other
Tank/Pipe Monitor:	Pipe None
Tank/Pipe Monitor:	Tank Manual Tank Gauging

BROWNFIELDS:

Price:	Not reported
Assessed Value:	Not reported
Property Size:	Unknown
Annual Taxes:	Not reported
Representative Address:	Not reported
Representative City/State/Zip:	Not reported
Submitter Name:	Not reported
Submitter Address1:	Not reported
Submitter Address2:	Not reported
Submitter City:	Not reported
Submitter State:	Not reported
Submitter Zip:	Not reported
Submitter Email:	Not reported
Submitter Phone:	Not reported
Transaction Type:	Not reported
Transfer Type:	Not reported
Site Number:	8526
X Coordinate:	613845
Y Coordinate:	539942
Coord:	613845:539942
AutoID:	7370
Ownership Type:	unknown
Ownership:	DEP Case
PStatus:	DEP Case
PI Number:	033917
Owner Name:	Not reported
Owner Address + Owner Street:	Not reported
Owner City:	Not reported
Owner State:	Not reported
Owner Zip Code:	Not reported
Owner County:	Not reported
Owner Phone:	9999999999
Owner Fax:	9999999999
Owner Email:	Not reported
Owner Organization:	Not reported
Authorized Representative:	Not reported
Auth Rep Relation to Owner:	Not reported
Municipal Contact Name:	Not reported
Municipal Contact Street:	Not reported
Municipal Contact City:	Not reported
Municipal Contact State:	Not reported
Municipal Contact Zip Code:	Not reported

RAIN TUNNEL CAR WASH (Continued) **1007041801**

Municipal Contact Phone:	9999999999
Municipal Contact Fax:	9999999999
Municipal Contact Email:	Not reported
Department:	Not reported
Municipal Contact Title:	Not reported
Contact Relation to Owner:	Not reported
Current Zoning:	Not reported
Proposed Zoning:	Not reported
Copy of Title Insurance:	Not reported
Municode:	1307
Block:	Not reported
Lot:	Not reported
Development Plan Completed:	Unknown
Market Study Completed:	Unknown
Current Activity:	Not reported
Current Operations:	Not reported
Prior Operations:	Not reported
Deed Restrictions:	Unknown
Easements:	Unknown
Buildings:	Not reported
Condition of Buildings:	Not reported
Square Footage:	Not reported
Total Buildable Space:	Not reported
Lease Price:	Not reported
Tax Certificate:	Unknown
Tax Lien:	Unknown
Other Liens/Judgements:	No
Traffic Study:	Unknown
Road Access:	Not reported
Waterfront Access:	Unknown
Airport Access:	Unknown
Public Transportation Access:	Unknown
Major Highway Name:	Not reported
Major Highway Interchange:	Not reported
Major Highway Miles Away:	Not reported
Local Highway Name:	Not reported
Local Highway Interchange:	Not reported
Local Highway Miles Away:	Not reported
Rail Type:	Not reported
Rail Name:	Not reported
Rail Station:	Not reported
Rail Miles Away:	Not reported
Public Water:	Unknown
Electric:	Unknown
Gas:	Unknown
Public Sewer:	Unknown
Telephone:	Unknown
Cable:	Unknown
Fiber Optics:	Unknown
Wetlands:	No
Sensitive Ecosystems/Habitats:	No
Endangered Species:	No
Historic/Archeological Site:	No
100 Year Flood Plain:	No
500 Year Flood Plain:	No
Environmental Report Copies:	Yes
List Containing Site:	Not reported

RAIN TUNNEL CAR WASH (Continued) **1007041801**

Preliminary Assessment:	No
Site Investigation:	No
Remedial Investigation:	No
Remedial Action Workplan:	No
Voluntary Cleanup Program:	No
Environmental Litigation:	No
Remediation In Progress:	Yes
Remediation Estimated Complete Date:	Not reported
Regulatory sign-off:	No
Regulatory Sign-Off Description:	Not reported
Other Incentives:	No
Low Interest Rates:	No
HDSRF Grants:	No
TIF:	No
HDSRF Loans:	No
USA Loans:	No
USA Grants:	No
Designated Redevelopment Area:	No
Environmental Opportunity Zone:	No
Tax Rebate or Abatement:	No
Empowerment Zone (Federal):	No
Urban Coordinating Council Neighborhood:	No
Enterprise Community (Federal):	No
Urban Enterprise Zone:	No
Additional Comments:	1) Assigned to Program,8/1/2000 2) B: Single Phase RA - Single Contamination Affecting Only Soils established 6/26/2000
County_int_FK:	13
Municipality_int_FK:	330
Planning Area Designation:	Planning Area 1
Authorized Representative Email:	Not reported
Authorized Representative Phone:	9999999999
General Comments:	Not reported

F35 **RAIN TUNNEL CARWASH** **NJ SHWS** **S105009315**
NNE **1111 MAIN ST** **NJ VCP** **N/A**
1/8-1/4 **BRADLEY BEACH BORO, NJ 07762**
0.126 mi.
666 ft. **Site 10 of 10 in cluster F**

Relative:
Higher

Actual:
19 ft.

SHWS:

Site ID:	58044
Status:	Closed
Home Owner:	No
PI Number:	033917

Detail As Of April 2012:

X Coord Site:	Not reported
X Coord PI:	Not reported
Y Coord Site:	Not reported
Y Coord PI:	Not reported

VCP:

Incident Number:	00-04-14-1538-17
MOA Execution Date:	05/17/2000
Type Of Vcp File:	HISTORICAL
Pi Number:	Not reported
Case Type(Case Type):	Not reported
Case Contact: Department	Not reported

RAIN TUNNEL CARWASH (Continued) **S105009315**

Case Contact Name:	Not reported
Case Contact: Organization	Chatuem Gardens
Case Contact: Address: Line1	Not reported
Case Contact: Address: Line2	Not reported
Case Contact: Address: Line3	Not reported
Case Contact City,St,Zip:	Not reported

H36 **A G ROGERS CO INC** **NJ ISRA** **S107584457**
NNW **1101 TENTH AVENUE** **N/A**
1/8-1/4 **NEPTUNE TWP, NJ 07753**
0.146 mi.
773 ft. **Site 1 of 5 in cluster H**

Relative:
Higher

Actual:
19 ft.

NJ ISRA:

Pi Number:	014053
Action Number:	ISR940002
Title:	E94151 Mastercraft Iron Compan
Isra Trg: Finalized Date	Not reported
Start Date:	05/13/1994
Case Status:	NFA (No Further Action) HISTORIC
Case No:	E94151
Case Name:	Mastercraft Iron Company
Trigger Type:	Property Sale
Trigger Date:	04/20/1994

H37 **JAMES & WALTER ANDERSON** **NJ UST** **1000445808**
NNW **1101 10TH AVE** **RCRA NonGen / NLR** **NJD986584977**
1/8-1/4 **NEPTUNE, NJ 07753**
0.146 mi.
773 ft. **Site 2 of 5 in cluster H**

Relative:
Higher

Actual:
19 ft.

UST:

Facility ID:	014053

Contact:

Owner Name:	Not Identified Not Identified
Organization:	Not Identified
Contact Type(UST Reg):	Facility Operator
Contact Address (UST Reg):	Not reported
Contact Address 2 (UST Reg):	Not reported
Conact City,St,Zip (UST Reg):	Not reported
Owner Name:	WALTER T ANDERSON
Organization:	JAMES H & WALTER T ANDERSON
Contact Type(UST Reg):	Tank Owner
Contact Address (UST Reg):	PO BOX 261
Contact Address 2 (UST Reg):	Not reported
Conact City,St,Zip (UST Reg):	Little Silver, NJ 07739

Tanks:

Tank Id:	TANK-1
Tank Number:	00C1
Tank Status:	**Removed**
Tank Status Date:	10/14/1993

JAMES & WALTER ANDERSON (Continued) **1000445808**

Install Date:	01/01/1987
Tank Contents:	Leaded Gasoline
Tank Size:	1000
Tank Compliance:	No
Overfill:	No
Compliance Monitoring?:	No
Overfill Protection:	No
Spill Containment:	No
Tank Wellhead Protection:	Not reported
Tank/Pipe Construction Type:	Tank Bare steel
Tank/Pipe Construction Type:	Pipe Bare steel
Tank/Pipe Monitor:	Pipe None
Tank/Pipe Monitor:	Tank None

RCRA NonGen / NLR:

Date form received by agency:	01/01/2007
Facility name:	JAMES & WALTER ANDERSON
Facility address:	1101 10TH AVE NEPTUNE, NJ 07753-5130
EPA ID:	NJD986584977
Mailing address:	PO BOX 261 LITTLE SILVER, NJ 07739
Contact:	Not reported
Contact address:	PO BOX 261 LITTLE SILVER, NJ 07739
Contact country:	US
Contact telephone:	Not reported
Contact email:	Not reported
EPA Region:	02
Land type:	Facility is not located on Indian land. Additional information is not known.
Classification:	Non-Generator
Description:	Handler: Non-Generators do not presently generate hazardous waste

Owner/Operator Summary:

Owner/operator name:	WALTER & JAMES ANDERSON
Owner/operator address:	1101 10TH AVE NEPTUNE, NJ 07753
Owner/operator country:	US
Owner/operator telephone:	732-741-8859
Owner/operator email:	Not reported
Owner/operator fax:	Not reported
Owner/operator extension:	Not reported
Legal status:	Private
Owner/Operator Type:	Owner
Owner/Op start date:	Not reported
Owner/Op end date:	Not reported

Owner/operator name:	WALTER & JAMES ANDERSON
Owner/operator address:	1101 10TH AVE NEPTUNE, NJ 07753
Owner/operator country:	US
Owner/operator telephone:	732-741-8859
Owner/operator email:	Not reported
Owner/operator fax:	Not reported
Owner/operator extension:	Not reported
Legal status:	Private

JAMES & WALTER ANDERSON (Continued) **1000445808**

Owner/Operator Type: Operator
Owner/Op start date: Not reported
Owner/Op end date: Not reported

Handler Activities Summary:
U.S. importer of hazardous waste: No
Mixed waste (haz. and radioactive): No
Recycler of hazardous waste: No
Transporter of hazardous waste: No
Treater, storer or disposer of HW: No
Underground injection activity: No
On-site burner exemption: No
Furnace exemption: No
Used oil fuel burner: No
Used oil processor: No
User oil refiner: No
Used oil fuel marketer to burner: No
Used oil Specification marketer: No
Used oil transfer facility: No
Used oil transporter: No

Historical Generators:
Date form received by agency: 01/01/2006
Site name: JAMES & WALTER ANDERSON
Classification: Not a generator, verified

Date form received by agency: 08/05/1993
Site name: JAMES & WALTER ANDERSON
Classification: Small Quantity Generator

. Waste code: D000
. Waste name: Not Defined

. Waste code: D001
. Waste name: IGNITABLE HAZARDOUS WASTES ARE THOSE WASTES WHICH HAVE A FLASHPOINT OF LESS THAN 140 DEGREES FAHRENHEIT AS DETERMINED BY A PENSKY-MARTENS CLOSED CUP FLASH POINT TESTER. ANOTHER METHOD OF DETERMINING THE FLASH POINT OF A WASTE IS TO REVIEW THE MATERIAL SAFETY DATA SHEET, WHICH CAN BE OBTAINED FROM THE MANUFACTURER OR DISTRIBUTOR OF THE MATERIAL. LACQUER THINNER IS AN EXAMPLE OF A COMMONLY USED SOLVENT WHICH WOULD BE CONSIDERED AS IGNITABLE HAZARDOUS WASTE.

. Waste code: D018
. Waste name: BENZENE

. Waste code: X003
. Waste name: OTHER STATE REGULATED WASTES [i.e., DIESEL FUEL, GASOLINE AND HOME HEATING OIL]

Violation Status: No violations found

Evaluation Action Summary:
Evaluation date: 07/15/1994
Evaluation: GROUNDWATER MONITORING EVALUATION
Area of violation: Not reported
Date achieved compliance: Not reported

JAMES & WALTER ANDERSON (Continued) **1000445808**

Evaluation lead agency: State

H38
NNW
1/8-1/4
0.146 mi.
773 ft.

A G ROGERS CO INC
1101 10TH AVE
NEPTUNE TWP, NJ

NJ SHWS **S101996268**
NJ HIST LUST **N/A**
NJ Release

Site 3 of 5 in cluster H

Relative:
Higher

Actual:
19 ft.

SHWS:

Site ID:	47526
Status:	Closed
Home Owner:	No
PI Number:	014053

Detail As Of April 2012:

X Coord Site:	Not reported
X Coord PI:	Not reported
Y Coord Site:	Not reported
Y Coord PI:	Not reported

LUST HIST:

Case ID:	93-10-13-1511
Lead Program Assigned:	Bureau of Underground Storage Tanks
Facility Status:	**Site Issued Letter of No Further Action for Area(s) Of Concern**
UST ID:	0140537
TMS Number:	C93-2577
Remedial Level:	Site has more than 1 area of concern or more than 1 media of concern.
Case Manager:	Not reported
Facility Phone:	Not reported
No Further Action:	5/19/1994 0:00:00
RAW Approved:	Not reported
CEA:	Not reported
Date CEA Lifted:	Not reported
Dead Notice:	Not reported

NJ Release:

Facility Type:	Industrial
Facility Phone:	Not reported
Incident Date:	10/13/1993
Incident Time:	1000
TD Log #:	17392
Case Number:	93-10-13-1511-51
Date Received:	10/13/1993
Nature of Incident:	Facility
Operator:	ROGER
Incident Type:	Not reported
Incident Location:	Not reported
Location:	Facility
Other Location:	Not reported
Contact Name:	Not reported
Caller Name:	REDACTED
Caller Title:	Not reported
Caller Address:	Not reported
Caller City,St,Zip:	Not reported
Caller Telephone:	Not reported
Substance(s):	GASOLINE
Substance Type:	Liquid
Substance Identity:	Known

A G ROGERS CO INC (Continued) **S101996268**

CAS Number:	Not reported
A310 Letter:	Yes
TCPA Chemical:	No
Hazrds Material:	Yes
COMU:	1334
Ref. Code:	101
Amt Released:	UNKNOWN
Contained:	Yes
Release Type:	Terminated
Release VE:	Not reported
Injuries:	No
Public Exposure:	No
Facility Evacuation:	No
Police at Scene:	No
Firemen at Scene:	No
Contamination of:	Land
Receiving Water:	Not reported
Status at Spill:	1-4,000 GALS UST REMOVED SOIL CONTAMINATION DISCOVERED. CLEAN UP IS IN PROGRESS.
NJ Spill Date:	Not reported
NJ Spill Time:	Not reported
NJ Spill Name:	Not reported
NJ Spill Title:	Not reported
NJ Spill Phone:	Not reported
Other Date:	Not reported
Other Time:	Not reported
Other Name:	Not reported
Other Title:	Not reported
Other Telephone:	Not reported
Public Evacuation:	No
Assistance Requested:	No
Wind Direction/Speed:	Not reported
Local Municipality Notified:	Not reported
Local Municipality Name:	NEPTUNE TWP
Local Municipality Title:	OPR D12
Local Municipality Telephone:	908-988-8000
Local Municipality Date:	10/13/1993
Local Municipality Time:	1515
Incident Description:	L.U.S.T.
Incident Name:	Not reported
Incident Referred To:	DRPSR
Incident Region:	BFO-SA
Incident Telephone:	Faxed
Incident Date:	10/13/1993
Incident time:	Not reported
Incident ITM:	T
Comments:	Not reported
Date A310 Letter Printed:	Not reported
Date Local Authority Was Notified:	Not reported
Date Updated:	Not reported
Date Report Faxed to Local Authority:	Not reported
Local Authority Notification Date:	Not reported
Rep Receive Date:	Not reported
Reporter Type:	Not reported
Reporter Name:	Not reported
Reporter Title:	Not reported
Reporter Org:	Not reported

A G ROGERS CO INC (Continued) **S101996268**

Reporter Address:	Not reported
Reporter City,St,Zip:	Not reported
Reporter County:	Not reported
Incident Status:	Not reported
Incident Category:	Not reported
Incident Source:	Not reported
Incident Address:	Not reported
Incident Address 2:	Not reported
Incident City,St,Zip:	Not reported
Incident County:	Not reported
DEP Requested:	Not reported
Confidential:	Not reported
Notify Type:	Not reported
Road Closed:	Not reported
Direction:	Not reported
Responsible Party:	Known
Responsible Party Name:	VACANT WAREHOUSE
Responsible Party Contact:	WALTER ANDERSON
Responsible Party Title:	OWNER
Responsible Party Phone:	908-741-8859
Responsible Party Street:	1101 10TH AVE
Responsible Party County:	MONMOUTH
Responsible Party City,St,Zip:	NEPTUNE TWP, NJ
Memo. Of Understanding:	Not reported
Drill/trng Exercise:	Not reported
Hazardous:	Not reported

I39 **CUSTOM TIRE ASSOCIATION** **NJ LUST** **U004224115**
NNE **1200 MAIN STREET** **NJ UST** **N/A**
1/8-1/4 **BRADLEY BEACH BORO, NJ 07720**
0.158 mi.
832 ft. **Site 1 of 2 in cluster I**

Relative:
Lower

Actual:
18 ft.

LUST:
Case ID: 647465
Activity Number: LSR140001

UST:
Facility ID: 647465

Contact:

Owner Name:	Barr Turner
Organization:	Custom Tire Association
Contact Type(UST Reg):	Facility Operator
Contact Address (UST Reg):	1200 MAIN ST
Contact Address 2 (UST Reg):	Not reported
Conact City,St,Zip (UST Reg):	Bradley Beach Boro, NJ 07720
Owner Name:	Nancy Heyniger
Organization:	Privately owned by family
Contact Type(UST Reg):	Tank Owner
Contact Address (UST Reg):	1101 LAKEWOOD RD
Contact Address 2 (UST Reg):	Not reported
Conact City,St,Zip (UST Reg):	Manasquan, NJ 08736
Owner Name:	PETER OTT
Organization:	Not reported

CUSTOM TIRE ASSOCIATION (Continued) **U004224115**

Contact Type(UST Reg): Tank Owner
Contact Address (UST Reg): 1101 LAKEWOOD RD
Contact Address 2 (UST Reg): Not reported
Conact City,St,Zip (UST Reg): Manasquan, NJ 08736

Tanks:

Tank Id: TANK-1
Tank Number: 1
Tank Status: Abandoned in Place
Tank Status Date: 07/28/2014
Install Date: 01/01/1944
Tank Contents: Leaded Gasoline
Tank Size: 1000
Tank Compliance: No
Overfill: No
Compliance Monitoring?: No
Overfill Protection: No
Spill Containment: No
Tank Wellhead Protection: No
Tank/Pipe Construction Type: Tank Bare steel
Tank/Pipe Construction Type: Pipe Bare steel
Tank/Pipe Monitor: Pipe None
Tank/Pipe Monitor: Tank Manual Tank Gauging

Tank Id: TANK-13
Tank Number: 3
Tank Status: Removed
Tank Status Date: 08/01/2015
Install Date: 01/01/1944
Tank Contents: Other
Tank Size: 575
Tank Compliance: No
Overfill: Not reported
Compliance Monitoring?: No
Overfill Protection: Not reported
Spill Containment: Not reported
Tank Wellhead Protection: Not reported
Tank/Pipe Construction Type: Tank Bare steel
Tank/Pipe Construction Type: Pipe Bare steel
Tank/Pipe Monitor: Pipe None
Tank/Pipe Monitor: Tank None

Tank Id: TANK-14
Tank Number: 4
Tank Status: Removed
Tank Status Date: 07/21/2015
Install Date: 01/01/1944
Tank Contents: Other
Tank Size: 475
Tank Compliance: No
Overfill: Not reported
Compliance Monitoring?: No
Overfill Protection: Not reported
Spill Containment: Not reported

CUSTOM TIRE ASSOCIATION (Continued) **U004224115**

Tank Wellhead Protection:	Not reported
Tank/Pipe Construction Type:	Pipe Bare steel
Tank/Pipe Construction Type:	Tank Bare steel
Tank/Pipe Monitor:	Pipe None
Tank/Pipe Monitor:	Tank None

Tank Id:	TANK-15
Tank Number:	5
Tank Status:	**Removed**
Tank Status Date:	07/21/2015
Install Date:	01/01/1944
Tank Contents:	Other
Tank Size:	575
Tank Compliance:	No
Overfill:	Not reported
Compliance Monitoring?:	No
Overfill Protection:	Not reported
Spill Containment:	Not reported
Tank Wellhead Protection:	Not reported
Tank/Pipe Construction Type:	Tank Bare steel
Tank/Pipe Construction Type:	Pipe Bare steel
Tank/Pipe Monitor:	Pipe None
Tank/Pipe Monitor:	Tank None

Tank Id:	TANK-16
Tank Number:	6
Tank Status:	**Removed**
Tank Status Date:	08/12/2015
Install Date:	01/01/1944
Tank Contents:	Other
Tank Size:	575
Tank Compliance:	No
Overfill:	Not reported
Compliance Monitoring?:	No
Overfill Protection:	Not reported
Spill Containment:	Not reported
Tank Wellhead Protection:	Not reported
Tank/Pipe Construction Type:	Tank Bare steel
Tank/Pipe Construction Type:	Pipe Bare steel
Tank/Pipe Monitor:	Pipe None
Tank/Pipe Monitor:	Tank None

Tank Id:	TANK-2
Tank Number:	2
Tank Status:	**Removed**
Tank Status Date:	07/28/2014
Install Date:	01/01/1944
Tank Contents:	Heating Oil (No. 2)
Tank Size:	550
Tank Compliance:	No
Overfill:	No
Compliance Monitoring?:	No
Overfill Protection:	No
Spill Containment:	No

CUSTOM TIRE ASSOCIATION (Continued) **U004224115**

Tank Wellhead Protection: No
Tank/Pipe Construction Type: Pipe Bare steel
Tank/Pipe Construction Type: Tank Bare steel
Tank/Pipe Monitor: Pipe None
Tank/Pipe Monitor: Tank Manual Tank Gauging

I40
NNE
1/8-1/4
0.158 mi.
832 ft.

CUSTOM TIRE ASSOCIATION
1200 MAIN ST
BRADLEY BEACH BORO, NJ

NJ SHWS **S117235661**
NJ SPILLS **N/A**

Site 2 of 2 in cluster I

Relative:
Lower

Actual:
18 ft.

SHWS:
Site ID: 278541
Status: Active
Home Owner: No
PI Number: 647465

Detail As Of April 2012:
X Coord Site: Not reported
X Coord PI: Not reported
Y Coord Site: Not reported
Y Coord PI: Not reported

NJ SPILL:
Facility ID: 542961
Case Number: 14-12-17-1625-09
Notify Type: Not reported
Date Received: 12/17/2014
Location: Not reported
Other Location: Not reported
Incident Date: 12/17/2014
Incident Time: Not reported
A310 Letter: Not reported
Ref. Code: Not reported
COMU: Not reported
CAS Number: Not reported
Hazardous: Not reported
Incident Location: CUSTOM TIRES ASSOCIATES
Facility Type: Commercial
Facility Phone: Not reported
Substance(s): Not reported
Substance Type: Not reported
Substance Identity: Not reported
TCPA Chemical: Not reported
Hazrds Material: Not reported
Amnt Released: Not reported
Release VE: Not reported
Contained: Not reported
Release Type: Not reported
Incident Desc: Not reported
Status at Spill: Not reported
NJ Spill Date: Not reported
NJ Spill Time: Not reported
NJ Spill Name: Not reported
NJ Spill Title: Not reported
NJ Spill Phone: Not reported
Other Date: Not reported

CUSTOM TIRE ASSOCIATION (Continued) **S117235661**

Other Time:	Not reported
Other Name:	Not reported
Other Title:	Not reported
Other Phone:	Not reported
Injuries:	No
Public Exposure:	No
Road Closed:	Not reported
Facility Evacuation:	No
Receiving Water:	Not reported
Public Evacuation:	No
Police at Scene:	No
Firemen at Scene:	No
Contamination of:	Not reported
Nature of Incident:	Not reported
Wind Direction/Speed:	Not reported
Assistance Requested:	Not reported
Memo. Of Understanding:	Not reported
Drill/trng Exercise:	Not reported
Operator:	Not reported
Contact Name:	Not reported
Caller Name:	Not reported
Caller Title:	Not reported
Caller Address:	Not reported
Caller City,St,Zip:	Not reported
Caller Phone:	Not reported
Responsible Party:	Not reported
Responsible Party Name:	Not reported
Responsible Party Contact:	Not reported
Responsible Party Title:	Not reported
Responsible Party Telphone:	Not reported
Responsible Party Street:	Not reported
Responsible Party Municipality:	Not reported
Responsible Party State:	Not reported
Responsible Party Zip:	Not reported
Responsible City,St,Zip:	Not reported
Responsible Party County:	Not reported
Local Municipality:	Not reported
Local Municipality Name:	Not reported
Local Municipality Title:	Not reported
Local Municipality Phone:	Not reported
Local Municipality Date:	Not reported
Local Municipality Time:	Not reported
Incident Name:	Not reported
Incident Referred To:	Not reported
Incident Region:	Not reported
Incident Phone:	Not reported
Incident Date:	Not reported
Comments:	Not reported
Date A310 Letter Printed:	Not reported
Date Local Authority Was Notified:	Not reported
Date Update:	Not reported
Date Report Faxed to Local Authority:	Not reported
Local Authority Notification Date:	Not reported
Reporter Name:	REDACTED
Reporter Type:	Other
Rep Received Date:	12/17/2014
Reporter Title:	REDACTED

CUSTOM TIRE ASSOCIATION (Continued) **S117235661**

Reporter Orgzn:	REDATED
Reporter Address:	Not reported
Reporter City,St,Zip:	Not reported
Reporter County:	Not reported
Incident Type:	Spill
Incident Status:	Terminated
Incident Category:	Other
Incident Source:	NANCY HEYNIGER
Incident Address:	1101 LAKEWOOD RD
Incident Address 2:	Not reported
Incident City,St,Zip:	Manasquan Boro, NJ 08736
Incident County:	Monmouth
DEP Requested:	No
Confidential:	Not reported

J41
SW
1/8-1/4
0.158 mi.
833 ft.

APPAREL PRINTING & DESIGN **NJ ISRA** **S107584928**
607 MEMORIAL DRIVE **N/A**
NEPTUNE TWP, NJ 07753

Site 1 of 7 in cluster J

Relative:
Higher

Actual:
19 ft.

NJ ISRA:

Pi Number:	G000011960
Action Number:	ISR920002
Title:	E92126 Apparel Print & Design
Isra Trg: Finalized Date	Not reported
Start Date:	06/08/1992
Case Status:	NFA (No Further Action) HISTORIC
Case No:	E92126
Case Name:	Apparel Print & Design Company
Trigger Type:	Cessation
Trigger Date:	04/20/1992

Pi Number:	G000011960
Action Number:	ISR920002
Title:	E92126 Apparel Print & Design
Isra Trg: Finalized Date	Not reported
Start Date:	06/08/1992
Case Status:	NFA (No Further Action) HISTORIC
Case No:	E92126
Case Name:	Apparel Print & Design Company
Trigger Type:	Property Sale
Trigger Date:	04/20/1992

K42
SSE
1/8-1/4
0.167 mi.
884 ft.

604 BRINLEY AVENUE **NJ VCP** **S106584192**
604 BRINLEY AVE **N/A**
BRADLEY BEACH BORO, NJ 07720

Site 1 of 2 in cluster K

Relative:
Higher

Actual:
20 ft.

VCP:

Incident Number:	03-12-10-1510-50
MOA Execution Date:	02/11/2004
Type Of Vcp File:	HISTORICAL
Pi Number:	Not reported
Case Type(Case Type):	Not reported

604 BRINLEY AVENUE (Continued) **S106584192**

Case Contact: Department	Not reported
Case Contact Name:	Not reported
Case Contact: Organization	Not reported
Case Contact: Address: Line1	Not reported
Case Contact: Address: Line2	Not reported
Case Contact: Address: Line3	Not reported
Case Contact City,St,Zip:	Not reported

K43 **604 BRINLEY AVENUE** **NJ SHWS** **1010551198**
SSE **604 BRINLEY AVE** **NJ NJEMS** **N/A**
1/8-1/4 **BRADLEY BEACH BORO, NJ 07720** **FINDS**
0.167 mi.
884 ft. **Site 2 of 2 in cluster K**

Relative:
Higher

Actual:
20 ft.

SHWS:

Site ID:	168505
Status:	Closed
Home Owner:	Yes
PI Number:	221467

Detail As Of April 2012:

X Coord Site:	Not reported
X Coord PI:	Not reported
Y Coord Site:	Not reported
Y Coord PI:	Not reported

NJEMS:

Site Id:	168505
Municipality:	BRADLEY BEACH BORO
Municipality Name From Spatial Overlay:	BRADLEY BEACH BORO
GNIS Civil Code For Municipality:	885167
Municipal Code (NJ-1040):	1308
X Coord:	627179
Y Coord:	499297
Coord System:	NJ STATE PLANE (NAD83) - USFEET
Coord Type:	GIS Parcel Centroid
Coord Orign:	DEP-GIS
State Standard Numeric Code From Spatial Overlay:	1307
Unique Feature Number For Municipality From Spatial Overlay:	3402506970
Eleven Digit Hydrologic Unit Code From Spatial Overlay):	02030104090
Fourteen Digit Hydrologic Unit Code From Spatial Overlay:	02030104090060
Watershed Management Area Number From Spatial Overlay:	12
Watershed Management Area Name From Spatial Overlay:	Monmouth
Water Region Code From Spatial Overlay:	3
Water Region Name From Spatial Overlay:	Atlantic Coast
Sub Watershed Name From Overlay:	Shark River (below Remsen Mill gage)
Watershed Name From Spatial Overlay:	Whale Pond Bk / Shark R / Wreck Pond Bk

FINDS:

Registry ID: 110032518087

Environmental Interest/Information System
NJ-NJEMS (New Jersey - New Jersey Environmental Management System).
The Department of Environmental Protection (NJDEP) manages large databases of environmental information in this integrated system.

604 BRINLEY AVENUE (Continued) **1010551198**

Click this hyperlink while viewing on your computer to access additional FINDS: detail in the EDR Site Report.

H44 **MASTER CRAFT IRON INC** **RCRA-CESQG** **1000544080**
NW **1111 10TH AVE** **NJ MANIFEST** **NJD986626513**
1/8-1/4 **NEPTUNE, NJ 07754**
0.174 mi.
919 ft. **Site 4 of 5 in cluster H**

Relative:
Higher

Actual:
19 ft.

RCRA-CESQG:

Date form received by agency:	01/01/2007
Facility name:	MASTER CRAFT IRON INC
Facility address:	1111 10TH AVE NEPTUNE, NJ 07754
EPA ID:	NJD986626513
Mailing address:	10TH AVE NEPTUNE, NJ 07754
Contact:	Not reported
Contact address:	10TH AVE NEPTUNE, NJ 07754
Contact country:	US
Contact telephone:	Not reported
Contact email:	Not reported
EPA Region:	02
Land type:	Municipal
Classification:	Conditionally Exempt Small Quantity Generator
Description:	Handler: generates 100 kg or less of hazardous waste per calendar month, and accumulates 1000 kg or less of hazardous waste at any time; or generates 1 kg or less of acutely hazardous waste per calendar month, and accumulates at any time: 1 kg or less of acutely hazardous waste; or 100 kg or less of any residue or contaminated soil, waste or other debris resulting from the cleanup of a spill, into or on any land or water, of acutely hazardous waste; or generates 100 kg or less of any residue or contaminated soil, waste or other debris resulting from the cleanup of a spill, into or on any land or water, of acutely hazardous waste during any calendar month, and accumulates at any time: 1 kg or less of acutely hazardous waste; or 100 kg or less of any residue or contaminated soil, waste or other debris resulting from the cleanup of a spill, into or on any land or water, of acutely hazardous waste

Owner/Operator Summary:

Owner/operator name:	S & S & N
Owner/operator address:	1111 10TH AVE NEPTUNE, NJ 07754
Owner/operator country:	US
Owner/operator telephone:	732-988-3113
Owner/operator email:	Not reported
Owner/operator fax:	Not reported
Owner/operator extension:	Not reported
Legal status:	Private
Owner/Operator Type:	Owner
Owner/Op start date:	Not reported
Owner/Op end date:	Not reported

Owner/operator name: S & S & N

MASTER CRAFT IRON INC (Continued) **1000544080**

Owner/operator address: 1111 10TH AVE
NEPTUNE, NJ 07754
Owner/operator country: US
Owner/operator telephone: 732-988-3113
Owner/operator email: Not reported
Owner/operator fax: Not reported
Owner/operator extension: Not reported
Legal status: Private
Owner/Operator Type: Operator
Owner/Op start date: Not reported
Owner/Op end date: Not reported

Handler Activities Summary:
U.S. importer of hazardous waste: No
Mixed waste (haz. and radioactive): No
Recycler of hazardous waste: No
Transporter of hazardous waste: No
Treater, storer or disposer of HW: No
Underground injection activity: No
On-site burner exemption: No
Furnace exemption: No
Used oil fuel burner: No
Used oil processor: No
User oil refiner: No
Used oil fuel marketer to burner: No
Used oil Specification marketer: No
Used oil transfer facility: No
Used oil transporter: No

Historical Generators:
Date form received by agency: 01/01/2006
Site name: MASTER CRAFT IRON INC
Classification: Conditionally Exempt Small Quantity Generator

. Waste code: NONE
. Waste name: None

Date form received by agency: 02/21/1992
Site name: MASTER CRAFT IRON INC
Classification: Conditionally Exempt Small Quantity Generator

. Waste code: D001
. Waste name: IGNITABLE HAZARDOUS WASTES ARE THOSE WASTES WHICH HAVE A FLASHPOINT OF LESS THAN 140 DEGREES FAHRENHEIT AS DETERMINED BY A PENSKY-MARTENS CLOSED CUP FLASH POINT TESTER. ANOTHER METHOD OF DETERMINING THE FLASH POINT OF A WASTE IS TO REVIEW THE MATERIAL SAFETY DATA SHEET, WHICH CAN BE OBTAINED FROM THE MANUFACTURER OR DISTRIBUTOR OF THE MATERIAL. LACQUER THINNER IS AN EXAMPLE OF A COMMONLY USED SOLVENT WHICH WOULD BE CONSIDERED AS IGNITABLE HAZARDOUS WASTE.

Facility Has Received Notices of Violations:
Regulation violated: Not reported
Area of violation: Generators - Manifest
Date violation determined: 07/07/1994
Date achieved compliance: 08/05/1994
Violation lead agency: State

MASTER CRAFT IRON INC (Continued) **1000544080**

Enforcement action:	WRITTEN INFORMAL
Enforcement action date:	07/07/1994
Enf. disposition status:	Not reported
Enf. disp. status date:	Not reported
Enforcement lead agency:	State
Proposed penalty amount:	Not reported
Final penalty amount:	Not reported
Paid penalty amount:	Not reported

Evaluation Action Summary:

Evaluation date:	08/05/1994
Evaluation:	NON-FINANCIAL RECORD REVIEW
Area of violation:	Generators - Manifest
Date achieved compliance:	08/05/1994
Evaluation lead agency:	State

Evaluation date:	07/07/1994
Evaluation:	NON-FINANCIAL RECORD REVIEW
Area of violation:	Generators - Manifest
Date achieved compliance:	08/05/1994
Evaluation lead agency:	State

NJ MANIFEST:

EPA Id:	NJD986626513
Mail Address:	Not reported
Mail City/State/Zip:	Not reported
Facility Phone:	9089883113
Emergency Phone:	Not reported
Contact:	Not reported
Comments:	Not reported
SIC Code:	Not reported
County:	13
Municipal:	34
Previous EPA Id:	Not reported
Gen Flag:	D
Trans Flag:	Not reported
TSDF Flag:	Not reported
Name Change:	Not reported
Date Change:	000000

Manifest:

Manifest Number:	PAH0001332
EPA ID:	NJD986626513
Date Shipped:	04/14/2004
TSDF EPA ID:	PAD067098822
Transporter EPA ID:	NJD986607380
Transporter 2 EPA ID:	Not reported
Transporter 3 EPA ID:	Not reported
Transporter 4 EPA ID:	Not reported
Transporter 5 EPA ID:	Not reported
Transporter 6 EPA ID:	Not reported
Transporter 7 EPA ID:	Not reported
Transporter 8 EPA ID:	Not reported
Transporter 9 EPA ID:	Not reported
Transporter 10 EPA ID:	Not reported
Date Trans1 Transported Waste:	04/14/2004
Date Trans2 Transported Waste:	Not reported
Date Trans3 Transported Waste:	Not reported

MASTER CRAFT IRON INC (Continued) **1000544080**

Date Trans4 Transported Waste:	Not reported
Date Trans5 Transported Waste:	Not reported
Date Trans6 Transported Waste:	Not reported
Date Trans7 Transported Waste:	Not reported
Date Trans8 Transported Waste:	Not reported
Date Trans9 Transported Waste:	Not reported
Date Trans10 Transported Waste:	Not reported
Date TSDF Received Waste:	04/19/2004
TSDF EPA Facility Name:	Not reported
QTY Units:	Not reported
Transporter SEQ ID:	Not reported
Transporter-1 Date:	Not reported
Waste SEQ ID:	Not reported
Waste Type Code 2:	Not reported
Waste Type Code 3:	Not reported
Waste Type Code 4:	Not reported
Waste Type Code 5:	Not reported
Waste Type Code 6:	Not reported
Date Accepted:	Not reported
Manifest Discrepancy Type:	Not reported
Data Entry Number:	05180425
Was Load Rejected:	No
Reason Load Was Rejected:	Not reported

H45 **MASTERCRAFT IRON INCORPORATED** **NJ ISRA** **S107588447**
NW **1111 TENTH AVENUE** **N/A**
1/8-1/4 **NEPTUNE TWP, NJ 77540**
0.174 mi.
919 ft. **Site 5 of 5 in cluster H**

Relative: **Higher**
Actual: **19 ft.**

NJ ISRA:

Pi Number:	G000035550
Action Number:	ISR980002
Title:	E98327 Mastercraft Iron Incorp
Isra Trg: Finalized Date	Not reported
Start Date:	11/19/1998
Case Status:	NFA-E (Unrestricted Use)
Case No:	E98327
Case Name:	Mastercraft Iron Incorporated
Trigger Type:	Business Sale
Trigger Date:	07/23/1998

---

46 **1116 NORTH 10TH AVENUE** **NJ SHWS** **S110313351**
NW **1116 10TH AVE** **N/A**
1/8-1/4 **NEPTUNE TWP, NJ**
0.176 mi.
928 ft.

Relative: **Higher**
Actual: **19 ft.**

SHWS:

Site ID:	423757
Status:	Closed
Home Owner:	Yes
PI Number:	530381

1116 NORTH 10TH AVENUE (Continued) **S110313351**

Detail As Of April 2012:

X Coord Site:	Not reported
X Coord PI:	Not reported
Y Coord Site:	Not reported
Y Coord PI:	Not reported

L47 WSW 1/8-1/4 0.176 mi. 929 ft. **CIRCUIT WORKS** **RCRA NonGen / NLR** **1000181921**
1118 7TH AVE **NJD011570637**
NEPTUNE, NJ 07753

Site 1 of 2 in cluster L

Relative: Higher

Actual: 19 ft.

RCRA NonGen / NLR:

Date form received by agency:	01/01/2007
Facility name:	CIRCUIT WORKS
Facility address:	1118 7TH AVE NEPTUNE, NJ 07753-5144
EPA ID:	NJD011570637
Mailing address:	7TH AVE NEPTUNE, NJ 07753
Contact:	Not reported
Contact address:	7TH AVE NEPTUNE, NJ 07753
Contact country:	US
Contact telephone:	Not reported
Contact email:	Not reported
EPA Region:	02
Land type:	Facility is not located on Indian land. Additional information is not known.
Classification:	Non-Generator
Description:	Handler: Non-Generators do not presently generate hazardous waste

Owner/Operator Summary:

Owner/operator name:	EDELMAN MILTON
Owner/operator address:	NOT REQUIRED NOT REQUIRED, WY 99999
Owner/operator country:	US
Owner/operator telephone:	212-555-1212
Owner/operator email:	Not reported
Owner/operator fax:	Not reported
Owner/operator extension:	Not reported
Legal status:	Private
Owner/Operator Type:	Owner
Owner/Op start date:	Not reported
Owner/Op end date:	Not reported

Owner/operator name:	EDELMAN MILTON
Owner/operator address:	NOT REQUIRED NOT REQUIRED, WY 99999
Owner/operator country:	US
Owner/operator telephone:	212-555-1212
Owner/operator email:	Not reported
Owner/operator fax:	Not reported
Owner/operator extension:	Not reported
Legal status:	Private
Owner/Operator Type:	Operator
Owner/Op start date:	Not reported
Owner/Op end date:	Not reported

CIRCUIT WORKS (Continued) **1000181921**

Handler Activities Summary:
U.S. importer of hazardous waste: No
Mixed waste (haz. and radioactive): No
Recycler of hazardous waste: No
Transporter of hazardous waste: No
Treater, storer or disposer of HW: No
Underground injection activity: No
On-site burner exemption: No
Furnace exemption: No
Used oil fuel burner: No
Used oil processor: No
User oil refiner: No
Used oil fuel marketer to burner: No
Used oil Specification marketer: No
Used oil transfer facility: No
Used oil transporter: No

Historical Generators:
Date form received by agency: 01/01/2006
Site name: CIRCUIT WORKS
Classification: Not a generator, verified

Date form received by agency: 12/22/1986
Site name: CIRCUIT WORKS
Classification: Large Quantity Generator

. Waste code: D007
. Waste name: CHROMIUM

Facility Has Received Notices of Violations:
Regulation violated: Not reported
Area of violation: Generators - General
Date violation determined: 05/08/1987
Date achieved compliance: 05/21/1987
Violation lead agency: State
Enforcement action: INITIAL 3008(A) COMPLIANCE
Enforcement action date: 08/12/1987
Enf. disposition status: Not reported
Enf. disp. status date: Not reported
Enforcement lead agency: State
Proposed penalty amount: Not reported
Final penalty amount: Not reported
Paid penalty amount: Not reported

Regulation violated: Not reported
Area of violation: Generators - General
Date violation determined: 05/08/1987
Date achieved compliance: 05/21/1987
Violation lead agency: State
Enforcement action: INITIAL 3008(A) COMPLIANCE
Enforcement action date: 08/14/1987
Enf. disposition status: Not reported
Enf. disp. status date: Not reported
Enforcement lead agency: State
Proposed penalty amount: Not reported
Final penalty amount: Not reported

CIRCUIT WORKS (Continued) **1000181921**

Paid penalty amount: Not reported

Regulation violated: Not reported
Area of violation: Generators - General
Date violation determined: 05/08/1987
Date achieved compliance: 05/21/1987
Violation lead agency: State
Enforcement action: FINAL 3008(A) COMPLIANCE ORDER
Enforcement action date: 06/18/1999
Enf. disposition status: Not reported
Enf. disp. status date: Not reported
Enforcement lead agency: State
Proposed penalty amount: Not reported
Final penalty amount: Not reported
Paid penalty amount: Not reported

Regulation violated: Not reported
Area of violation: Generators - General
Date violation determined: 05/08/1987
Date achieved compliance: 05/21/1987
Violation lead agency: State
Enforcement action: WRITTEN INFORMAL
Enforcement action date: 05/08/1987
Enf. disposition status: Not reported
Enf. disp. status date: Not reported
Enforcement lead agency: State
Proposed penalty amount: Not reported
Final penalty amount: Not reported
Paid penalty amount: Not reported

Regulation violated: Not reported
Area of violation: Generators - General
Date violation determined: 05/08/1987
Date achieved compliance: 05/21/1987
Violation lead agency: State
Enforcement action: WRITTEN INFORMAL
Enforcement action date: 05/29/1987
Enf. disposition status: Not reported
Enf. disp. status date: Not reported
Enforcement lead agency: State
Proposed penalty amount: Not reported
Final penalty amount: Not reported
Paid penalty amount: Not reported

Evaluation Action Summary:
Evaluation date: 05/08/1987
Evaluation: FOCUSED COMPLIANCE INSPECTION
Area of violation: Generators - General
Date achieved compliance: 05/21/1987
Evaluation lead agency: State

Evaluation date: 05/08/1987
Evaluation: COMPLIANCE EVALUATION INSPECTION ON-SITE
Area of violation: Generators - General
Date achieved compliance: 05/21/1987
Evaluation lead agency: State

J48 SW 1/8-1/4 0.181 mi. 957 ft. | **GROVE RADIATOR WAREHOUSE INC**
1103 6TH AVE
NEPTUNE TWP, NJ 07753 | **NJ SHWS** **S110312112**
NJ NJEMS **N/A**
NJ Release

Site 2 of 7 in cluster J

Relative: Higher

Actual: 19 ft.

SHWS:

Site ID:	27553
Status:	Active
Home Owner:	No
PI Number:	511279

Detail As Of April 2012:

X Coord Site:	626192
X Coord PI:	Not reported
Y Coord Site:	499408
Y Coord PI:	Not reported

NJEMS:

Site Id:	27553
Municipality:	NEPTUNE TWP
Municipality Name From Spatial Overlay:	NEPTUNE TWP
GNIS Civil Code For Municipality:	882111
Municipal Code (NJ-1040):	1335
X Coord:	626192
Y Coord:	499408
Coord System:	NJ STATE PLANE (NAD83) - USFEET
Coord Type:	GPS
Coord Orign:	DEP-GIS
State Standard Numeric Code From Spatial Overlay:	1334
Unique Feature Number For Municipality From Spatial Overlay:	3402549890
Eleven Digit Hydrologic Unit Code From Spatial Overlay):	02030104090
Fourteen Digit Hydrologic Unit Code From Spatial Overlay:	02030104090060
Watershed Management Area Number From Spatial Overlay:	12
Watershed Management Area Name From Spatial Overlay:	Monmouth
Water Region Code From Spatial Overlay:	3
Water Region Name From Spatial Overlay:	Atlantic Coast
Sub Watershed Name From Overlay:	Shark River (below Remsen Mill gage)
Watershed Name From Spatial Overlay:	Whale Pond Bk / Shark R / Wreck Pond Bk

NJ Release:

Facility Type:	Commercial
Facility Phone:	Not reported
Incident Date:	12/07/2009
Incident Time:	Not reported
TD Log #:	334653
Case Number:	09-12-03-1428-57
Date Received:	12/03/2009
Nature of Incident:	Not reported
Operator:	Not reported
Incident Type:	Underground Storage Tank
Incident Location:	GROVE RADIATOR WAREHOUSE INC
Location:	Not reported
Other Location:	Not reported
Contact Name:	Not reported
Caller Name:	Not reported
Caller Title:	Not reported
Caller Address:	Not reported
Caller City,St,Zip:	Not reported

GROVE RADIATOR WAREHOUSE INC (Continued) **S110312112**

Caller Telephone:	Not reported
Substance(s):	Not reported
Substance Type:	Not reported
Substance Identity:	Not reported
CAS Number:	Not reported
A310 Letter:	Not reported
TCPA Chemical:	Not reported
Hazrds Material:	Not reported
COMU:	Not reported
Ref. Code:	Not reported
Amt Released:	Not reported
Contained:	Not reported
Release Type:	Not reported
Release VE:	Not reported
Injuries:	No
Public Exposure:	No
Facility Evacuation:	No
Police at Scene:	No
Firemen at Scene:	No
Contamination of:	Not reported
Receiving Water:	Not reported
Status at Spill:	Not reported
NJ Spill Date:	Not reported
NJ Spill Time:	Not reported
NJ Spill Name:	Not reported
NJ Spill Title:	Not reported
NJ Spill Phone:	Not reported
Other Date:	Not reported
Other Time:	Not reported
Other Name:	Not reported
Other Title:	Not reported
Other Telephone:	Not reported
Public Evacuation:	No
Assistance Requested:	Not reported
Wind Direction/Speed:	Not reported
Local Municipality Notified:	Not reported
Local Municipality Name:	Not reported
Local Municipality Title:	Not reported
Local Municipality Telephone:	Not reported
Local Municipality Date:	Not reported
Local Municipality Time:	Not reported
Incident Description:	Not reported
Incident Name:	Not reported
Incident Referred To:	Not reported
Incident Region:	Not reported
Incident Telephone:	Not reported
Incident Date:	Not reported
Incident time:	Not reported
Incident ITM:	Not reported
Comments:	Not reported
Date A310 Letter Printed:	Not reported
Date Local Authority Was Notified:	Not reported
Date Updated:	Not reported
Date Report Faxed to Local Authority:	Not reported
Local Authority Notification Date:	Not reported
Rep Receive Date:	12/03/2009
Reporter Type:	Other

GROVE RADIATOR WAREHOUSE INC (Continued) **S110312112**

Reporter Name:	REDACTED
Reporter Title:	REDACTED
Reporter Org:	REDATED
Reporter Address:	Not reported
Reporter City,St,Zip:	Not reported
Reporter County:	Not reported
Incident Status:	Terminated
Incident Category:	Other
Incident Source:	FRED VORWERK
Incident Address:	1103 6TH AVE
Incident Address 2:	Not reported
Incident City,St,Zip:	Neptune Twp, NJ
Incident County:	Monmouth
DEP Requested:	No
Confidential:	Not reported
Notify Type:	Not reported
Road Closed:	No
Direction:	Not reported
Responsible Party:	Not reported
Responsible Party Name:	Not reported
Responsible Party Contact:	Not reported
Responsible Party Title:	Not reported
Responsible Party Phone:	Not reported
Responsible Party Street:	Not reported
Responsible Party County:	Not reported
Responsible Party City,St,Zip:	Not reported
Memo. Of Understanding:	Not reported
Drill/trng Exercise:	Not reported
Hazardous:	Not reported

J49 **GROVE RADIATOR WAREHOUSE INC** **RCRA NonGen / NLR** **1000542655**
SW **1103 6TH AVE** **NJD986611325**
1/8-1/4 **NEPTUNE, NJ 07753**
0.181 mi.
957 ft. **Site 3 of 7 in cluster J**

Relative:
Higher

Actual:
19 ft.

RCRA NonGen / NLR:

Date form received by agency:	01/01/2007
Facility name:	GROVE RADIATOR WAREHOUSE INC
Facility address:	1103 6TH AVE NEPTUNE, NJ 07753-5149
EPA ID:	NJD986611325
Mailing address:	6TH AVE NEPTUNE, NJ 07753
Contact:	Not reported
Contact address:	6TH AVE NEPTUNE, NJ 07753
Contact country:	US
Contact telephone:	Not reported
Contact email:	Not reported
EPA Region:	02
Classification:	Non-Generator
Description:	Handler: Non-Generators do not presently generate hazardous waste

Owner/Operator Summary:

Owner/operator name:	GROVE RADIATOR WAREHOUSE INC
Owner/operator address:	1103 6TH AVE

GROVE RADIATOR WAREHOUSE INC (Continued) **1000542655**

	NEPTUNE, NJ 07753
Owner/operator country:	US
Owner/operator telephone:	732-774-0197
Owner/operator email:	Not reported
Owner/operator fax:	Not reported
Owner/operator extension:	Not reported
Legal status:	Private
Owner/Operator Type:	Operator
Owner/Op start date:	Not reported
Owner/Op end date:	Not reported

Owner/operator name:	GROVE RADIATOR WAREHOUSE INC
Owner/operator address:	1103 6TH AVE
	NEPTUNE, NJ 07753
Owner/operator country:	US
Owner/operator telephone:	732-774-0197
Owner/operator email:	Not reported
Owner/operator fax:	Not reported
Owner/operator extension:	Not reported
Legal status:	Private
Owner/Operator Type:	Owner
Owner/Op start date:	Not reported
Owner/Op end date:	Not reported

Handler Activities Summary:

U.S. importer of hazardous waste:	No
Mixed waste (haz. and radioactive):	No
Recycler of hazardous waste:	No
Transporter of hazardous waste:	No
Treater, storer or disposer of HW:	No
Underground injection activity:	No
On-site burner exemption:	No
Furnace exemption:	No
Used oil fuel burner:	No
Used oil processor:	No
User oil refiner:	No
Used oil fuel marketer to burner:	No
Used oil Specification marketer:	No
Used oil transfer facility:	No
Used oil transporter:	No

Historical Generators:

Date form received by agency:	01/01/2006
Site name:	GROVE RADIATOR WAREHOUSE INC
Classification:	Not a generator, verified

Date form received by agency:	07/16/1991
Site name:	GROVE RADIATOR WAREHOUSE INC
Classification:	Large Quantity Generator

. Waste code:	D001
. Waste name:	IGNITABLE HAZARDOUS WASTES ARE THOSE WASTES WHICH HAVE A FLASHPOINT OF LESS THAN 140 DEGREES FAHRENHEIT AS DETERMINED BY A PENSKY-MARTENS CLOSED CUP FLASH POINT TESTER. ANOTHER METHOD OF DETERMINING THE FLASH POINT OF A WASTE IS TO REVIEW THE MATERIAL SAFETY DATA SHEET, WHICH CAN BE OBTAINED FROM THE MANUFACTURER OR DISTRIBUTOR OF THE

GROVE RADIATOR WAREHOUSE INC (Continued) **1000542655**

MATERIAL. LACQUER THINNER IS AN EXAMPLE OF A COMMONLY USED SOLVENT WHICH WOULD BE CONSIDERED AS IGNITABLE HAZARDOUS WASTE.

. Waste code: D008
. Waste name: LEAD

Violation Status: No violations found

J50 SW 1/8-1/4 0.181 mi. 957 ft. **GROVE RADIATOR WAREHOUSE INC** **NJ LUST** **U004149512**
1103 6TH AVE **NJ UST** **N/A**
NEPTUNE TWP, NJ 07753

Site 4 of 7 in cluster J

Relative: Higher
Actual: 19 ft.

LUST:
Case ID: 511279
Activity Number: LSR090001

UST:
Facility ID: 511279

Contact:
Owner Name: FRED VORWERK
Organization: GROVE RADIATOR WAREHOUSE INC
Contact Type(UST Reg): Facility Operator
Contact Address (UST Reg): 1103 6TH AVE
Contact Address 2 (UST Reg): Not reported
Conact City,St,Zip (UST Reg): Neptune Twp, NJ 07753

Owner Name: FRED VORWERK
Organization: GROVE RADIATOR WAREHOUSE INC
Contact Type(UST Reg): Tank Owner
Contact Address (UST Reg): 1103 6TH AVE
Contact Address 2 (UST Reg): Not reported
Conact City,St,Zip (UST Reg): Neptune Twp, NJ 07753

Tanks:
Tank Id: TANK-1
Tank Number: 0001
Tank Status: Removed
Tank Status Date: 12/15/2009
Install Date: 01/01/1944
Tank Contents: Waste Oil
Tank Size: 550
Tank Compliance: No
Overfill: Not reported
Compliance Monitoring?: No
Overfill Protection: Not reported
Spill Containment: Not reported
Tank Wellhead Protection: Not reported
Tank/Pipe Construction Type: Pipe Bare steel
Tank/Pipe Construction Type: Tank Bare steel
Tank/Pipe Monitor: Pipe None
Tank/Pipe Monitor: Tank None

M51 SE 1/8-1/4 0.184 mi. 972 ft. | **705 FLETCHER LAKE AVENUE**
705 FLETCHER LAKE AVE
BRADLEY BEACH BORO, NJ 07720 | **NJ SHWS** **1010532769**
NJ NJEMS **N/A**
FINDS

Site 1 of 2 in cluster M

Relative: Lower

Actual: 17 ft.

SHWS:

Site ID:	145467
Status:	Closed
Home Owner:	Yes
PI Number:	192491

Detail As Of April 2012:

X Coord Site:	Not reported
X Coord PI:	Not reported
Y Coord Site:	Not reported
Y Coord PI:	Not reported

NJEMS:

Site Id:	145467
Municipality:	BRADLEY BEACH BORO
Municipality Name From Spatial Overlay:	BRADLEY BEACH BORO
GNIS Civil Code For Municipality:	885167
Municipal Code (NJ-1040):	1308
X Coord:	627800
Y Coord:	499596
Coord System:	NJ STATE PLANE (NAD83) - USFEET
Coord Type:	GIS Parcel Centroid
Coord Orign:	DEP-GIS
State Standard Numeric Code From Spatial Overlay:	1307
Unique Feature Number For Municipality From Spatial Overlay:	3402506970
Eleven Digit Hydrologic Unit Code From Spatial Overlay):	02030104090
Fourteen Digit Hydrologic Unit Code From Spatial Overlay:	02030104090060
Watershed Management Area Number From Spatial Overlay:	12
Watershed Management Area Name From Spatial Overlay:	Monmouth
Water Region Code From Spatial Overlay:	3
Water Region Name From Spatial Overlay:	Atlantic Coast
Sub Watershed Name From Overlay:	Shark River (below Remsen Mill gage)
Watershed Name From Spatial Overlay:	Whale Pond Bk / Shark R / Wreck Pond Bk

FINDS:

Registry ID: 110032322948

Environmental Interest/Information System
NJ-NJEMS (New Jersey - New Jersey Environmental Management System).
The Department of Environmental Protection (NJDEP) manages large databases of environmental information in this integrated system.

Click this hyperlink while viewing on your computer to access additional FINDS: detail in the EDR Site Report.

M52 ESE 1/8-1/4 0.186 mi. 982 ft. | **705 FLETCHER LAKE AVENUE**
705 FLETCHER LAKE AVE
BRADLEY BEACH BORO, NJ 07719

NJ VCP **1007021161**
NJ Release **N/A**

Site 2 of 2 in cluster M

Relative: Lower

Actual: 17 ft.

VCP:

Incident Number:	02-03-20-1448-40
MOA Execution Date:	04/02/2003
Type Of Vcp File:	HISTORICAL
Pi Number:	Not reported
Case Type(Case Type):	Not reported
Case Contact: Department	Not reported
Case Contact Name:	Not reported
Case Contact: Organization	Not reported
Case Contact: Address: Line1	Not reported
Case Contact: Address: Line2	Not reported
Case Contact: Address: Line3	Not reported
Case Contact City,St,Zip:	Not reported

NJ Release:

Facility Type:	Residential
Facility Phone:	Not reported
Incident Date:	03/20/2002
Incident Time:	Not reported
TD Log #:	15783
Case Number:	02-03-20-1448-40
Date Received:	03/20/2002
Nature of Incident:	Not reported
Operator:	Not reported
Incident Type:	Underground Storage Tank
Incident Location:	VACANT RESIDENCE
Location:	Not reported
Other Location:	Not reported
Contact Name:	Not reported
Caller Name:	Not reported
Caller Title:	Not reported
Caller Address:	Not reported
Caller City,St,Zip:	Not reported
Caller Telephone:	Not reported
Substance(s):	Not reported
Substance Type:	Not reported
Substance Identity:	Not reported
CAS Number:	Not reported
A310 Letter:	Not reported
TCPA Chemical:	Not reported
Hazrds Material:	Not reported
COMU:	Not reported
Ref. Code:	Not reported
Amt Released:	Not reported
Contained:	Not reported
Release Type:	Not reported
Release VE:	Not reported
Injuries:	No
Public Exposure:	No
Facility Evacuation:	No
Police at Scene:	No
Firemen at Scene:	No
Contamination of:	Not reported

705 FLETCHER LAKE AVENUE (Continued) **1007021161**

Receiving Water:	Not reported
Status at Spill:	Not reported
NJ Spill Date:	Not reported
NJ Spill Time:	Not reported
NJ Spill Name:	Not reported
NJ Spill Title:	Not reported
NJ Spill Phone:	Not reported
Other Date:	Not reported
Other Time:	Not reported
Other Name:	Not reported
Other Title:	Not reported
Other Telephone:	Not reported
Public Evacuation:	No
Assistance Requested:	Not reported
Wind Direction/Speed:	Not reported
Local Municipality Notified:	Not reported
Local Municipality Name:	Not reported
Local Municipality Title:	Not reported
Local Municipality Telephone:	Not reported
Local Municipality Date:	Not reported
Local Municipality Time:	Not reported
Incident Description:	Not reported
Incident Name:	Not reported
Incident Referred To:	Not reported
Incident Region:	Not reported
Incident Telephone:	Not reported
Incident Date:	Not reported
Incident time:	Not reported
Incident ITM:	Not reported
Comments:	Not reported
Date A310 Letter Printed:	Not reported
Date Local Authority Was Notified:	Not reported
Date Updated:	Not reported
Date Report Faxed to Local Authority:	Not reported
Local Authority Notification Date:	Not reported
Rep Receive Date:	03/20/2002
Reporter Type:	Other
Reporter Name:	REDACTED
Reporter Title:	REDACTED
Reporter Org:	REDATED
Reporter Address:	Not reported
Reporter City,St,Zip:	Not reported
Reporter County:	Not reported
Incident Status:	Terminated
Incident Category:	Other
Incident Source:	GENE VICENZI
Incident Address:	Not reported
Incident Address 2:	Not reported
Incident City,St,Zip:	Not reported
Incident County:	Not reported
DEP Requested:	No
Confidential:	Not reported
Notify Type:	Not reported
Road Closed:	No
Direction:	Not reported
Responsible Party:	Not reported
Responsible Party Name:	Not reported

705 FLETCHER LAKE AVENUE (Continued) **1007021161**

Responsible Party Contact:	Not reported
Responsible Party Title:	Not reported
Responsible Party Phone:	Not reported
Responsible Party Street:	Not reported
Responsible Party County:	Not reported
Responsible Party City,St,Zip:	Not reported
Memo. Of Understanding:	Not reported
Drill/trng Exercise:	Not reported
Hazardous:	Not reported

J53 **NJ SHWS** **S109215890**
SW **1109 6TH AVE** **NJ Release** **N/A**
1/8-1/4 **NEPTUNE TWP, NJ 07753**
0.192 mi.
1014 ft. **Site 5 of 7 in cluster J**

Relative:
Higher

Actual:
19 ft.

SHWS:

Site ID:	422946
Status:	Closed
Home Owner:	No
PI Number:	529403

Detail As Of April 2012:

X Coord Site:	Not reported
X Coord PI:	Not reported
Y Coord Site:	Not reported
Y Coord PI:	Not reported

NJ Release:

Facility Type:	Other
Facility Phone:	Not reported
Incident Date:	04/28/2010
Incident Time:	Not reported
TD Log #:	351431
Case Number:	10-05-18-2152-11
Date Received:	05/18/2010
Nature of Incident:	Not reported
Operator:	Not reported
Incident Type:	Underground Storage Tank
Incident Location:	AT
Location:	Not reported
Other Location:	Not reported
Contact Name:	LORNA
Caller Name:	Not reported
Caller Title:	Not reported
Caller Address:	Not reported
Caller City,St,Zip:	Not reported
Caller Telephone:	Not reported
Substance(s):	Not reported
Substance Type:	Not reported
Substance Identity:	Not reported
CAS Number:	Not reported
A310 Letter:	Not reported
TCPA Chemical:	Not reported
Hazrds Material:	Not reported
COMU:	Not reported
Ref. Code:	Not reported
Amt Released:	Not reported

(Continued) **S109215890**

Contained:	Not reported
Release Type:	Not reported
Release VE:	Not reported
Injuries:	No
Public Exposure:	No
Facility Evacuation:	No
Police at Scene:	No
Firemen at Scene:	No
Contamination of:	Not reported
Receiving Water:	Not reported
Status at Spill:	Not reported
NJ Spill Date:	Not reported
NJ Spill Time:	Not reported
NJ Spill Name:	Not reported
NJ Spill Title:	Not reported
NJ Spill Phone:	Not reported
Other Date:	Not reported
Other Time:	Not reported
Other Name:	Not reported
Other Title:	Not reported
Other Telephone:	Not reported
Public Evacuation:	No
Assistance Requested:	Not reported
Wind Direction/Speed:	Not reported
Local Municipality Notified:	Not reported
Local Municipality Name:	Not reported
Local Municipality Title:	Not reported
Local Municipality Telephone:	Not reported
Local Municipality Date:	Not reported
Local Municipality Time:	Not reported
Incident Description:	Not reported
Incident Name:	Not reported
Incident Referred To:	Not reported
Incident Region:	Not reported
Incident Telephone:	Not reported
Incident Date:	Not reported
Incident time:	Not reported
Incident ITM:	Not reported
Comments:	Not reported
Date A310 Letter Printed:	Not reported
Date Local Authority Was Notified:	Not reported
Date Updated:	Not reported
Date Report Faxed to Local Authority:	Not reported
Local Authority Notification Date:	Not reported
Rep Receive Date:	05/18/2010
Reporter Type:	Other
Reporter Name:	REDACTED
Reporter Title:	REDACTED
Reporter Org:	REDATED
Reporter Address:	Not reported
Reporter City,St,Zip:	Not reported
Reporter County:	Not reported
Incident Status:	Terminated
Incident Category:	Other
Incident Source:	ESTATE OF DAY
Incident Address:	100 JACKSON ST
Incident Address 2:	Not reported

(Continued) **S109215890**

Incident City,St,Zip:	Keyport Boro, NJ
Incident County:	Monmouth
DEP Requested:	No
Confidential:	Not reported
Notify Type:	Not reported
Road Closed:	Not reported
Direction:	Not reported
Responsible Party:	Not reported
Responsible Party Name:	Not reported
Responsible Party Contact:	Not reported
Responsible Party Title:	Not reported
Responsible Party Phone:	Not reported
Responsible Party Street:	Not reported
Responsible Party County:	Not reported
Responsible Party City,St,Zip:	Not reported
Memo. Of Understanding:	Not reported
Drill/trng Exercise:	Not reported
Hazardous:	Not reported

Facility Type:	Commercial
Facility Phone:	Not reported
Incident Date:	01/15/2008
Incident Time:	Not reported
TD Log #:	260681
Case Number:	08-01-15-1333-01
Date Received:	01/15/2008
Nature of Incident:	Not reported
Operator:	Not reported
Incident Type:	Underground Storage Tank
Incident Location:	AREA OF
Location:	Not reported
Other Location:	Not reported
Contact Name:	Not reported
Caller Name:	Not reported
Caller Title:	Not reported
Caller Address:	Not reported
Caller City,St,Zip:	Not reported
Caller Telephone:	Not reported
Substance(s):	Not reported
Substance Type:	Not reported
Substance Identity:	Not reported
CAS Number:	Not reported
A310 Letter:	Not reported
TCPA Chemical:	Not reported
Hazrds Material:	Not reported
COMU:	Not reported
Ref. Code:	Not reported
Amt Released:	Not reported
Contained:	Not reported
Release Type:	Not reported
Release VE:	Not reported
Injuries:	No
Public Exposure:	No
Facility Evacuation:	No
Police at Scene:	No
Firemen at Scene:	No
Contamination of:	Not reported

(Continued) **S109215890**

Receiving Water: Not reported
Status at Spill: Not reported
NJ Spill Date: Not reported
NJ Spill Time: Not reported
NJ Spill Name: Not reported
NJ Spill Title: Not reported
NJ Spill Phone: Not reported
Other Date: Not reported
Other Time: Not reported
Other Name: Not reported
Other Title: Not reported
Other Telephone: Not reported
Public Evacuation: No
Assistance Requested: Not reported
Wind Direction/Speed: Not reported
Local Municipality Notified: Not reported
Local Municipality Name: Not reported
Local Municipality Title: Not reported
Local Municipality Telephone: Not reported
Local Municipality Date: Not reported
Local Municipality Time: Not reported
Incident Description: Not reported
Incident Name: Not reported
Incident Referred To: Not reported
Incident Region: Not reported
Incident Telephone: Not reported
Incident Date: Not reported
Incident time: Not reported
Incident ITM: Not reported
Comments: Not reported
Date A310 Letter Printed: Not reported
Date Local Authority Was Notified: Not reported
Date Updated: Not reported
Date Report Faxed to Local Authority: Not reported
Local Authority Notification Date: Not reported
Rep Receive Date: 01/15/2008
Reporter Type: Citizen Complaint
Reporter Name: REDACTED
Reporter Title: REDACTED
Reporter Org: REDATED
Reporter Address: Not reported
Reporter City,St,Zip: Not reported
Reporter County: Not reported
Incident Status: Terminated
Incident Category: Other
Incident Source: owner of
Incident Address: 1109 6th ave
Incident Address 2: Not reported
Incident City,St,Zip: Neptune Twp, NJ
Incident County: Monmouth
DEP Requested: Yes
Confidential: Not reported
Notify Type: Not reported
Road Closed: No
Direction: Not reported
Responsible Party: Not reported
Responsible Party Name: Not reported

(Continued) **S109215890**

Responsible Party Contact:	Not reported
Responsible Party Title:	Not reported
Responsible Party Phone:	Not reported
Responsible Party Street:	Not reported
Responsible Party County:	Not reported
Responsible Party City,St,Zip:	Not reported
Memo. Of Understanding:	Not reported
Drill/trng Exercise:	Not reported
Hazardous:	Not reported

N54 **VACANT PROPERTY** **NJ SHWS** **U003295111**
North **1006 11TH AVE** **NJ UST** **N/A**
1/8-1/4 **NEPTUNE TWP, NJ 07753**
0.192 mi.
1015 ft. **Site 1 of 3 in cluster N**

Relative:
Lower

Actual:
18 ft.

SHWS:

Site ID:	57271
Status:	Closed
Home Owner:	No
PI Number:	032248

Detail As Of April 2012:

X Coord Site:	Not reported
X Coord PI:	Not reported
Y Coord Site:	Not reported
Y Coord PI:	Not reported

UST:

Facility ID:	032248

Contact:

Owner Name:	Not Identified Not Identified
Organization:	Not Identified
Contact Type(UST Reg):	Facility Operator
Contact Address (UST Reg):	Not reported
Contact Address 2 (UST Reg):	Not reported
Conact City,St,Zip (UST Reg):	Not reported

Owner Name:	JAMES LANNO
Organization:	DEERFIELD CORP
Contact Type(UST Reg):	Tank Owner
Contact Address (UST Reg):	PNC BANK
Contact Address 2 (UST Reg):	1 PNC PLZ - 249 5TH AVENUE
Conact City,St,Zip (UST Reg):	PITTSBURGH, PA 15222

Tanks:

Tank Id:	TANK-1
Tank Number:	0001
Tank Status:	**Removed**
Tank Status Date:	11/29/1997
Install Date:	01/01/1944
Tank Contents:	Unleaded Gasoline
Tank Size:	550
Tank Compliance:	No
Overfill:	No

VACANT PROPERTY (Continued) **U003295111**

Compliance Monitoring?:	No
Overfill Protection:	No
Spill Containment:	No
Tank Wellhead Protection:	Not reported
Tank/Pipe Construction Type:	Pipe Bare steel
Tank/Pipe Construction Type:	Tank Bare steel
Tank/Pipe Monitor:	Pipe None
Tank/Pipe Monitor:	Tank None

Tank Id:	TANK-2
Tank Number:	0002
Tank Status:	**Removed**
Tank Status Date:	11/29/1997
Install Date:	01/01/1944
Tank Contents:	Unleaded Gasoline
Tank Size:	1000
Tank Compliance:	No
Overfill:	No
Compliance Monitoring?:	No
Overfill Protection:	No
Spill Containment:	No
Tank Wellhead Protection:	Not reported
Tank/Pipe Construction Type:	Tank Bare steel
Tank/Pipe Construction Type:	Pipe Bare steel
Tank/Pipe Monitor:	Pipe None
Tank/Pipe Monitor:	Tank None

N55 **FORMER SHORE RESTAURANT** **NJ HIST LUST** **S104393231**
North **1006 11TH AVE** **N/A**
1/8-1/4 **NEPTUNE, NJ**
0.192 mi.
1015 ft. **Site 2 of 3 in cluster N**

Relative:
Lower

Actual:
18 ft.

LUST HIST:

Case ID:	97-10-31-1128-53
Lead Program Assigned:	Bureau of Underground Storage Tanks
Facility Status:	**Site Issued Letter of No Further Action for Area(s) Of Concern**
UST ID:	0322481
TMS Number:	N98-0096
Remedial Level:	Site has 1 area of concern with 1 media of concern.
Case Manager:	Tim Nuss
Facility Phone:	(609) 633-1275
No Further Action:	8/23/1999 0:00:00
RAW Approved:	Not reported
CEA:	Not reported
Date CEA Lifted:	Not reported
Dead Notice:	Not reported

L56 WSW 1/8-1/4 0.201 mi. 1063 ft. | **1198 7TH AVENUE**
1198 7TH AVE
NEPTUNE TWP, NJ 07756

Site 2 of 2 in cluster L

NJ SHWS **S106211935**
NJ VCP **N/A**
NJ NJEMS
NJ Release

Relative: Higher

Actual: 19 ft.

SHWS:

Site ID:	147723
Status:	Closed
Home Owner:	Yes
PI Number:	195228

Detail As Of April 2012:

X Coord Site:	Not reported
X Coord PI:	Not reported
Y Coord Site:	Not reported
Y Coord PI:	Not reported

VCP:

Incident Number:	03-02-05-1509-54
MOA Execution Date:	05/27/2003
Type Of Vcp File:	HISTORICAL
Pi Number:	Not reported
Case Type(Case Type):	Not reported
Case Contact: Department	Not reported
Case Contact Name:	Not reported
Case Contact: Organization	Otta Hewitson Estate
Case Contact: Address: Line1	Not reported
Case Contact: Address: Line2	Not reported
Case Contact: Address: Line3	Not reported
Case Contact City,St,Zip:	Not reported

NJEMS:

Site Id:	147723
Municipality:	NEPTUNE TWP
Municipality Name From Spatial Overlay:	NEPTUNE TWP
GNIS Civil Code For Municipality:	882111
Municipal Code (NJ-1040):	1335
X Coord:	625861
Y Coord:	499799
Coord System:	NJ STATE PLANE (NAD83) - USFEET
Coord Type:	Hard Copy Map
Coord Orign:	DEP-Program
State Standard Numeric Code From Spatial Overlay:	1334
Unique Feature Number For Municipality From Spatial Overlay:	3402549890
Eleven Digit Hydrologic Unit Code From Spatial Overlay):	02030104090
Fourteen Digit Hydrologic Unit Code From Spatial Overlay:	02030104090060
Watershed Management Area Number From Spatial Overlay:	12
Watershed Management Area Name From Spatial Overlay:	Monmouth
Water Region Code From Spatial Overlay:	3
Water Region Name From Spatial Overlay:	Atlantic Coast
Sub Watershed Name From Overlay:	Shark River (below Remsen Mill gage)
Watershed Name From Spatial Overlay:	Whale Pond Bk / Shark R / Wreck Pond Bk

NJ Release:

Facility Type:	Residential
Facility Phone:	Not reported
Incident Date:	02/05/2003

1198 7TH AVENUE (Continued) **S106211935**

Incident Time:	Not reported
TD Log #:	46817
Case Number:	03-02-05-1509-54
Date Received:	02/05/2003
Nature of Incident:	Not reported
Operator:	Not reported
Incident Type:	Underground Storage Tank
Incident Location:	RESIDENCE
Location:	Not reported
Other Location:	Not reported
Contact Name:	JAMES HUNDLEY, ESQ
Caller Name:	Not reported
Caller Title:	Not reported
Caller Address:	Not reported
Caller City,St,Zip:	Not reported
Caller Telephone:	Not reported
Substance(s):	Not reported
Substance Type:	Not reported
Substance Identity:	Not reported
CAS Number:	Not reported
A310 Letter:	Not reported
TCPA Chemical:	Not reported
Hazrds Material:	Not reported
COMU:	Not reported
Ref. Code:	Not reported
Amt Released:	Not reported
Contained:	Not reported
Release Type:	Not reported
Release VE:	Not reported
Injuries:	No
Public Exposure:	No
Facility Evacuation:	No
Police at Scene:	No
Firemen at Scene:	No
Contamination of:	Not reported
Receiving Water:	Not reported
Status at Spill:	Not reported
NJ Spill Date:	Not reported
NJ Spill Time:	Not reported
NJ Spill Name:	Not reported
NJ Spill Title:	Not reported
NJ Spill Phone:	Not reported
Other Date:	Not reported
Other Time:	Not reported
Other Name:	Not reported
Other Title:	Not reported
Other Telephone:	Not reported
Public Evacuation:	No
Assistance Requested:	Not reported
Wind Direction/Speed:	Not reported
Local Municipality Notified:	Not reported
Local Municipality Name:	Not reported
Local Municipality Title:	Not reported
Local Municipality Telephone:	Not reported
Local Municipality Date:	Not reported
Local Municipality Time:	Not reported
Incident Description:	Not reported

1198 7TH AVENUE (Continued) **S106211935**

Incident Name:	Not reported
Incident Referred To:	Not reported
Incident Region:	Not reported
Incident Telephone:	Not reported
Incident Date:	Not reported
Incident time:	Not reported
Incident ITM:	Not reported
Comments:	Not reported
Date A310 Letter Printed:	Not reported
Date Local Authority Was Notified:	Not reported
Date Updated:	Not reported
Date Report Faxed to Local Authority:	Not reported
Local Authority Notification Date:	Not reported
Rep Receive Date:	02/05/2003
Reporter Type:	Other
Reporter Name:	REDACTED
Reporter Title:	REDACTED
Reporter Org:	REDATED
Reporter Address:	Not reported
Reporter City,St,Zip:	Not reported
Reporter County:	Not reported
Incident Status:	Terminated
Incident Category:	Other
Incident Source:	ESTATE OF BRUCE HEWITSON
Incident Address:	PO BOX 488
Incident Address 2:	Not reported
Incident City,St,Zip:	Neptune Twp, NJ 07756
Incident County:	Monmouth
DEP Requested:	No
Confidential:	Not reported
Notify Type:	Not reported
Road Closed:	No
Direction:	Not reported
Responsible Party:	Not reported
Responsible Party Name:	Not reported
Responsible Party Contact:	Not reported
Responsible Party Title:	Not reported
Responsible Party Phone:	Not reported
Responsible Party Street:	Not reported
Responsible Party County:	Not reported
Responsible Party City,St,Zip:	Not reported
Memo. Of Understanding:	Not reported
Drill/trng Exercise:	Not reported
Hazardous:	Not reported

J57 **CONSOLIDATED LAUNDRIES INC** **RCRA NonGen / NLR** **1000383743**
SW **1100 6TH AVE** **ICIS** **NJD050478908**
1/8-1/4 **NEPTUNE, NJ 07753** **US AIRS**
0.207 mi. **NY MANIFEST**
1094 ft. **Site 6 of 7 in cluster J**

Relative:
Higher

Actual:
19 ft.

RCRA NonGen / NLR:

Date form received by agency:	01/01/2007
Facility name:	CONSOLIDATED LAUNDRIES INC
Facility address:	1100 6TH AVE NEPTUNE, NJ 07753-5150
EPA ID:	NJD050478908
Mailing address:	6TH AVE

CONSOLIDATED LAUNDRIES INC (Continued) **1000383743**

	NEPTUNE, NJ 07753
Contact:	Not reported
Contact address:	6TH AVE
	NEPTUNE, NJ 07753
Contact country:	US
Contact telephone:	Not reported
Contact email:	Not reported
EPA Region:	02
Classification:	Non-Generator
Description:	Handler: Non-Generators do not presently generate hazardous waste

Owner/Operator Summary:

Owner/operator name:	Not reported
Owner/operator address:	NOT REQUIRED
	NOT REQUIRED, WY 99999
Owner/operator country:	US
Owner/operator telephone:	212-555-1212
Owner/operator email:	Not reported
Owner/operator fax:	Not reported
Owner/operator extension:	Not reported
Legal status:	Private
Owner/Operator Type:	Operator
Owner/Op start date:	Not reported
Owner/Op end date:	Not reported

Owner/operator name:	Not reported
Owner/operator address:	NOT REQUIRED
	NOT REQUIRED, WY 99999
Owner/operator country:	US
Owner/operator telephone:	212-555-1212
Owner/operator email:	Not reported
Owner/operator fax:	Not reported
Owner/operator extension:	Not reported
Legal status:	Private
Owner/Operator Type:	Owner
Owner/Op start date:	Not reported
Owner/Op end date:	Not reported

Handler Activities Summary:

U.S. importer of hazardous waste:	No
Mixed waste (haz. and radioactive):	No
Recycler of hazardous waste:	No
Transporter of hazardous waste:	No
Treater, storer or disposer of HW:	No
Underground injection activity:	No
On-site burner exemption:	No
Furnace exemption:	No
Used oil fuel burner:	No
Used oil processor:	No
User oil refiner:	No
Used oil fuel marketer to burner:	No
Used oil Specification marketer:	No
Used oil transfer facility:	No
Used oil transporter:	No

CONSOLIDATED LAUNDRIES INC (Continued) **1000383743**

Historical Generators:
Date form received by agency: 01/01/2006
Site name: CONSOLIDATED LAUNDRIES INC
Classification: Not a generator, verified

Date form received by agency: 11/14/1984
Site name: CONSOLIDATED LAUNDRIES INC
Classification: Large Quantity Generator

. Waste code: D001
. Waste name: IGNITABLE HAZARDOUS WASTES ARE THOSE WASTES WHICH HAVE A FLASHPOINT OF LESS THAN 140 DEGREES FAHRENHEIT AS DETERMINED BY A PENSKY-MARTENS CLOSED CUP FLASH POINT TESTER. ANOTHER METHOD OF DETERMINING THE FLASH POINT OF A WASTE IS TO REVIEW THE MATERIAL SAFETY DATA SHEET, WHICH CAN BE OBTAINED FROM THE MANUFACTURER OR DISTRIBUTOR OF THE MATERIAL. LACQUER THINNER IS AN EXAMPLE OF A COMMONLY USED SOLVENT WHICH WOULD BE CONSIDERED AS IGNITABLE HAZARDOUS WASTE.

. Waste code: X001
. Waste name: WASTE OILS

Violation Status: No violations found

ICIS:
Enforcement Action ID: NJ000A0000340252049200007
FRS ID: 110001544419
Action Name: SANITARY COAT APRON TOWEL 340252049200007
Facility Name: SANITARY COAT APRON TOWEL
Facility Address: 1100 6TH AVE
NEPTUNE, TOWNSHIP OF, NJ 07753
Enforcement Action Type: Administrative Order
Facility County: MONMOUTH
Program System Acronym: AIR
Enforcement Action Forum Desc: Administrative - Formal
EA Type Code: SCAAAO
Facility SIC Code: 7211
Federal Facility ID: Not reported
Latitude in Decimal Degrees: 40.20334
Longitude in Decimal Degrees: -74.01972
Permit Type Desc: Not reported
Program System Acronym: NJ0000003402520492
Facility NAICS Code: 812320
Tribal Land Code: Not reported

Enforcement Action ID: NJ000A0000340252049200005
FRS ID: 110001544419
Action Name: SANITARY COAT APRON TOWEL 340252049200005
Facility Name: SANITARY COAT APRON TOWEL
Facility Address: 1100 6TH AVE
NEPTUNE, TOWNSHIP OF, NJ 07753
Enforcement Action Type: Notice of Violation
Facility County: MONMOUTH
Program System Acronym: AIR
Enforcement Action Forum Desc: Administrative - Informal
EA Type Code: NOV
Facility SIC Code: 7211
Federal Facility ID: Not reported

CONSOLIDATED LAUNDRIES INC (Continued) **1000383743**

Latitude in Decimal Degrees:	40.20334
Longitude in Decimal Degrees:	-74.01972
Permit Type Desc:	Not reported
Program System Acronym:	NJ0000003402520492
Facility NAICS Code:	812320
Tribal Land Code:	Not reported

Enforcement Action ID:	NJ000A0000340252049200004
FRS ID:	110001544419
Action Name:	SANITARY COAT APRON TOWEL 340252049200004
Facility Name:	SANITARY COAT APRON TOWEL
Facility Address:	1100 6TH AVE NEPTUNE, TOWNSHIP OF, NJ 07753
Enforcement Action Type:	Administrative Order
Facility County:	MONMOUTH
Program System Acronym:	AIR
Enforcement Action Forum Desc:	Administrative - Formal
EA Type Code:	SCAAAO
Facility SIC Code:	7211
Federal Facility ID:	Not reported
Latitude in Decimal Degrees:	40.20334
Longitude in Decimal Degrees:	-74.01972
Permit Type Desc:	Not reported
Program System Acronym:	NJ0000003402520492
Facility NAICS Code:	812320
Tribal Land Code:	Not reported

US AIRS MINOR:

Envid:	1000383743
Region Code:	02
Programmatic ID:	AIR NJ0000003402520492
Facility Registry ID:	110001544419
D and B Number:	Not reported
Primary SIC Code:	7211
NAICS Code:	812320
Default Air Classification Code:	MIN
Facility Type of Ownership Code:	POF
Air CMS Category Code:	Not reported
HPV Status:	Not reported

US AIRS MINOR:

Region Code:	02
Programmatic ID:	AIR NJ0000003402520492
Facility Registry ID:	110001544419
Air Operating Status Code:	OPR
Default Air Classification Code:	MIN
Air Program:	State Implementation Plan for National Primary and Secondary Ambient Air Quality Standards
Activity Date:	1998-12-09 00:00:00
Activity Status Date:	Not reported
Activity Group:	Compliance Monitoring
Activity Type:	Inspection/Evaluation
Activity Status:	Not reported

Region Code:	02
Programmatic ID:	AIR NJ0000003402520492
Facility Registry ID:	110001544419

CONSOLIDATED LAUNDRIES INC (Continued) **1000383743**

Air Operating Status Code: OPR
Default Air Classification Code: MIN
Air Program: State Implementation Plan for National Primary and Secondary Ambient Air Quality Standards
Activity Date: 1999-07-27 00:00:00
Activity Status Date: Not reported
Activity Group: Compliance Monitoring
Activity Type: Inspection/Evaluation
Activity Status: Not reported

Region Code: 02
Programmatic ID: AIR NJ0000003402520492
Facility Registry ID: 110001544419
Air Operating Status Code: OPR
Default Air Classification Code: MIN
Air Program: State Implementation Plan for National Primary and Secondary Ambient Air Quality Standards
Activity Date: 2002-02-26 00:00:00
Activity Status Date: Not reported
Activity Group: Compliance Monitoring
Activity Type: Inspection/Evaluation
Activity Status: Not reported

Region Code: 02
Programmatic ID: AIR NJ0000003402520492
Facility Registry ID: 110001544419
Air Operating Status Code: OPR
Default Air Classification Code: MIN
Air Program: State Implementation Plan for National Primary and Secondary Ambient Air Quality Standards
Activity Date: 2006-08-16 00:00:00
Activity Status Date: Not reported
Activity Group: Compliance Monitoring
Activity Type: Inspection/Evaluation
Activity Status: Not reported

Region Code: 02
Programmatic ID: AIR NJ0000003402520492
Facility Registry ID: 110001544419
Air Operating Status Code: OPR
Default Air Classification Code: MIN
Air Program: State Implementation Plan for National Primary and Secondary Ambient Air Quality Standards
Activity Date: 2010-11-17 00:00:00
Activity Status Date: Not reported
Activity Group: Compliance Monitoring
Activity Type: Inspection/Evaluation
Activity Status: Not reported

Region Code: 02
Programmatic ID: AIR NJ0000003402520492
Facility Registry ID: 110001544419
Air Operating Status Code: OPR
Default Air Classification Code: MIN
Air Program: State Implementation Plan for National Primary and Secondary Ambient Air Quality Standards
Activity Date: 2002-03-15 00:00:00
Activity Status Date: 2002-03-15 00:00:00
Activity Group: Enforcement Action
Activity Type: Administrative - Formal
Activity Status: Final Order Issued

CONSOLIDATED LAUNDRIES INC (Continued) **1000383743**

Region Code: 02
Programmatic ID: AIR NJ0000003402520492
Facility Registry ID: 110001544419
Air Operating Status Code: OPR
Default Air Classification Code: MIN
Air Program: State Implementation Plan for National Primary and Secondary Ambient Air Quality Standards
Activity Date: 2006-11-20 00:00:00
Activity Status Date: 2006-11-20 00:00:00
Activity Group: Enforcement Action
Activity Type: Administrative - Formal
Activity Status: Final Order Issued

Region Code: 02
Programmatic ID: AIR NJ0000003402520492
Facility Registry ID: 110001544419
Air Operating Status Code: OPR
Default Air Classification Code: MIN
Air Program: State Implementation Plan for National Primary and Secondary Ambient Air Quality Standards
Activity Date: 2002-03-15 00:00:00
Activity Status Date: 2002-03-15 00:00:00
Activity Group: Enforcement Action
Activity Type: Administrative - Informal
Activity Status: Achieved

US AIRS MINOR:
Envid: 1000383743
Region Code: 02
Programmatic ID: AIR NJ0000003402520492
Facility Registry ID: 110001544419
D and B Number: Not reported
Primary SIC Code: 7211
NAICS Code: 812320
Default Air Classification Code: MIN
Facility Type of Ownership Code: POF
Air CMS Category Code: Not reported
HPV Status: Not reported

US AIRS MINOR:
Region Code: 02
Programmatic ID: AIR NJ0000003402520492
Facility Registry ID: 110001544419
Air Operating Status Code: OPR
Default Air Classification Code: MIN
Air Program: State Implementation Plan for National Primary and Secondary Ambient Air Quality Standards
Activity Date: 1998-12-09 00:00:00
Activity Status Date: Not reported
Activity Group: Compliance Monitoring
Activity Type: Inspection/Evaluation
Activity Status: Not reported

Region Code: 02
Programmatic ID: AIR NJ0000003402520492
Facility Registry ID: 110001544419
Air Operating Status Code: OPR
Default Air Classification Code: MIN
Air Program: State Implementation Plan for National Primary and Secondary Ambient Air Quality Standards

CONSOLIDATED LAUNDRIES INC (Continued) **1000383743**

Activity Date: 1999-07-27 00:00:00
Activity Status Date: Not reported
Activity Group: Compliance Monitoring
Activity Type: Inspection/Evaluation
Activity Status: Not reported

Region Code: 02
Programmatic ID: AIR NJ0000003402520492
Facility Registry ID: 110001544419
Air Operating Status Code: OPR
Default Air Classification Code: MIN
Air Program: State Implementation Plan for National Primary and Secondary Ambient Air Quality Standards
Activity Date: 2002-02-26 00:00:00
Activity Status Date: Not reported
Activity Group: Compliance Monitoring
Activity Type: Inspection/Evaluation
Activity Status: Not reported

Region Code: 02
Programmatic ID: AIR NJ0000003402520492
Facility Registry ID: 110001544419
Air Operating Status Code: OPR
Default Air Classification Code: MIN
Air Program: State Implementation Plan for National Primary and Secondary Ambient Air Quality Standards
Activity Date: 2006-08-16 00:00:00
Activity Status Date: Not reported
Activity Group: Compliance Monitoring
Activity Type: Inspection/Evaluation
Activity Status: Not reported

Region Code: 02
Programmatic ID: AIR NJ0000003402520492
Facility Registry ID: 110001544419
Air Operating Status Code: OPR
Default Air Classification Code: MIN
Air Program: State Implementation Plan for National Primary and Secondary Ambient Air Quality Standards
Activity Date: 2010-11-17 00:00:00
Activity Status Date: Not reported
Activity Group: Compliance Monitoring
Activity Type: Inspection/Evaluation
Activity Status: Not reported

Region Code: 02
Programmatic ID: AIR NJ0000003402520492
Facility Registry ID: 110001544419
Air Operating Status Code: OPR
Default Air Classification Code: MIN
Air Program: State Implementation Plan for National Primary and Secondary Ambient Air Quality Standards
Activity Date: 2002-03-15 00:00:00
Activity Status Date: 2002-03-15 00:00:00
Activity Group: Enforcement Action
Activity Type: Administrative - Formal
Activity Status: Final Order Issued

Region Code: 02
Programmatic ID: AIR NJ0000003402520492
Facility Registry ID: 110001544419

CONSOLIDATED LAUNDRIES INC (Continued) **1000383743**

Air Operating Status Code:	OPR
Default Air Classification Code:	MIN
Air Program:	State Implementation Plan for National Primary and Secondary Ambient Air Quality Standards
Activity Date:	2006-11-20 00:00:00
Activity Status Date:	2006-11-20 00:00:00
Activity Group:	Enforcement Action
Activity Type:	Administrative - Formal
Activity Status:	Final Order Issued

Region Code:	02
Programmatic ID:	AIR NJ0000003402520492
Facility Registry ID:	110001544419
Air Operating Status Code:	OPR
Default Air Classification Code:	MIN
Air Program:	State Implementation Plan for National Primary and Secondary Ambient Air Quality Standards
Activity Date:	2002-03-15 00:00:00
Activity Status Date:	2002-03-15 00:00:00
Activity Group:	Enforcement Action
Activity Type:	Administrative - Informal
Activity Status:	Achieved

NY MANIFEST:

Country:	USA
EPA ID:	NJD050478908
Facility Status:	Not reported
Location Address 1:	1100 SIXTH AVENUE
Code:	BP
Location Address 2:	Not reported
Total Tanks:	Not reported
Location City:	NEPTUNE
Location State:	NJ
Location Zip:	07753
Location Zip 4:	Not reported

NY MANIFEST:

EPAID:	NJD050478908
Mailing Name:	CONSOLIDATED LAUNDRIES
Mailing Contact:	CONSOLIDATED LAUNDRIES
Mailing Address 1:	1100 SIXTH AVENUE
Mailing Address 2:	Not reported
Mailing City:	NEPTUNE
Mailing State:	NJ
Mailing Zip:	07753
Mailing Zip 4:	Not reported
Mailing Country:	USA
Mailing Phone:	2017752000

NY MANIFEST:

Document ID:	NYA3742705
Manifest Status:	K
seq:	Not reported
Year:	1986
Trans1 State ID:	NYJA117
Trans2 State ID:	Not reported
Generator Ship Date:	12/03/1986
Trans1 Recv Date:	12/03/1986

CONSOLIDATED LAUNDRIES INC (Continued) **1000383743**

Trans2 Recv Date:	/ /
TSD Site Recv Date:	12/03/1986
Part A Recv Date:	01/13/1987
Part B Recv Date:	12/09/1986
Generator EPA ID:	NJD050478908
Trans1 EPA ID:	NJD038480349
Trans2 EPA ID:	Not reported
TSDF ID 1:	NYD980647283
TSDF ID 2:	Not reported
Manifest Tracking Number:	Not reported
Import Indicator:	Not reported
Export Indicator:	Not reported
Discr Quantity Indicator:	Not reported
Discr Type Indicator:	Not reported
Discr Residue Indicator:	Not reported
Discr Partial Reject Indicator:	Not reported
Discr Full Reject Indicator:	Not reported
Manifest Ref Number:	Not reported
Alt Facility RCRA ID:	Not reported
Alt Facility Sign Date:	Not reported
MGMT Method Type Code:	Not reported
Waste Code:	X726 - MISC OIL/GAS PRODUCTS (NJ ONLY)
Waste Code:	Not reported
Waste Code:	Not reported
Waste Code:	Not reported
Waste Code:	Not reported
Waste Code:	Not reported
Quantity:	05800
Units:	G - Gallons (liquids only)* (8.3 pounds)
Number of Containers:	001
Container Type:	TT - Cargo tank, tank trucks
Handling Method:	R Material recovery of more than 75 percent of the total material.
Specific Gravity:	091

Click this hyperlink while viewing on your computer to access
-1 additional NY MANIFEST: record(s) in the EDR Site Report.

J58 **SANITARY COATAPRONTOWEL** **NJ UST** **U000354647**
SW **1100 6TH AVE** **NJ Release** **N/A**
1/8-1/4 **NEPTUNE TWP, NJ 07753** **NJ AIRS**
0.207 mi.
1094 ft. **Site 7 of 7 in cluster J**

Relative:
Higher

Actual:
19 ft.

UST:

Facility ID:	003039

Contact:

Owner Name:	Not Identified Not Identified
Organization:	Not Identified
Contact Type(UST Reg):	Facility Operator
Contact Address (UST Reg):	Not reported
Contact Address 2 (UST Reg):	Not reported
Conact City,St,Zip (UST Reg):	Not reported
Owner Name:	JAMES WAGNER
Organization:	BRIAN SANTANELLO

SANITARY COATAPRONTOWEL (Continued) **U000354647**

Contact Type(UST Reg):	Tank Owner
Contact Address (UST Reg):	1100 SIXTH AVE
Contact Address 2 (UST Reg):	Not reported
Conact City,St,Zip (UST Reg):	Neptune City, NJ 07753

Tanks:

Tank Id:	TANK-1
Tank Number:	A1
Tank Status:	**Removed**
Tank Status Date:	06/06/1982
Install Date:	01/01/1957
Tank Contents:	Leaded Gasoline
Tank Size:	3000
Tank Compliance:	No
Overfill:	No
Compliance Monitoring?:	No
Overfill Protection:	No
Spill Containment:	No
Tank Wellhead Protection:	Not reported
Tank/Pipe Construction Type:	Tank Bare steel
Tank/Pipe Construction Type:	Pipe Bare steel
Tank/Pipe Monitor:	Pipe None
Tank/Pipe Monitor:	Tank None

Tank Id:	TANK-2
Tank Number:	A2
Tank Status:	**Removed**
Tank Status Date:	07/17/2001
Install Date:	01/01/1957
Tank Contents:	Motor Oil
Tank Size:	275
Tank Compliance:	No
Overfill:	No
Compliance Monitoring?:	No
Overfill Protection:	No
Spill Containment:	No
Tank Wellhead Protection:	Not reported
Tank/Pipe Construction Type:	Pipe Bare steel
Tank/Pipe Construction Type:	Tank Bare steel
Tank/Pipe Monitor:	Pipe None
Tank/Pipe Monitor:	Tank None

Tank Id:	TANK-5
Tank Number:	E3
Tank Status:	**Exempt**
Tank Status Date:	04/29/2003
Install Date:	01/01/1957
Tank Contents:	Other
Tank Size:	700
Tank Compliance:	No
Overfill:	No
Compliance Monitoring?:	No
Overfill Protection:	No
Spill Containment:	No

SANITARY COATAPRONTOWEL (Continued) **U000354647**

Tank Wellhead Protection: Not reported
Tank/Pipe Construction Type: Pipe Other
Tank/Pipe Construction Type: Tank Other
Tank/Pipe Monitor: Pipe None
Tank/Pipe Monitor: Tank None

NJ Release:
Facility Type: Residential
Facility Phone: Not reported
Incident Date: 06/02/1998
Incident Time: 1400
TD Log #: 25920
Case Number: 98-06-02-1459-08
Date Received: 06/02/1998
Nature of Incident: Not reported
Operator: JON
Incident Type: Not reported
Incident Location: Not reported
Location: Facility
Other Location: Not reported
Contact Name: Not reported
Caller Name: REDACTED
Caller Title: Not reported
Caller Address: Not reported
Caller City,St,Zip: Not reported
Caller Telephone: Not reported
Substance(s): Not reported
Substance Type: Not reported
Substance Identity: Not reported
CAS Number: Not reported
A310 Letter: False
TCPA Chemical: Not reported
Hazrds Material: Not reported
COMU: 1334
Ref. Code: 002
Amt Released: Not reported
Contained: Not reported
Release Type: Not reported
Release VE: Not reported
Injuries: No
Public Exposure: No
Facility Evacuation: No
Police at Scene: Yes
Firemen at Scene: Yes
Contamination of: Water
Receiving Water: UNKNOWN
Status at Spill: SPILL OF OIL FOR UNKNOWN REASON. MONMOUTH CTY HD ON SCENE. CLEAN UP IN PROGRESS.
NJ Spill Date: Not reported
NJ Spill Time: Not reported
NJ Spill Name: Not reported
NJ Spill Title: Not reported
NJ Spill Phone: Not reported
Other Date: Not reported
Other Time: Not reported
Other Name: Not reported
Other Title: Not reported

SANITARY COATAPRONTOWEL (Continued) **U000354647**

Other Telephone:	Not reported
Public Evacuation:	No
Assistance Requested:	No
Wind Direction/Speed:	0
Local Municipality Notified:	No
Local Municipality Name:	Not reported
Local Municipality Title:	Not reported
Local Municipality Telephone:	Not reported
Local Municipality Date:	Not reported
Local Municipality Time:	Not reported
Incident Description:	Not reported
Incident Name:	Not reported
Incident Referred To:	Not reported
Incident Region:	Not reported
Incident Telephone:	Not reported
Incident Date:	Not reported
Incident time:	Not reported
Incident ITM:	Not reported
Comments: Not reported	
Date A310 Letter Printed:	Not reported
Date Local Authority Was Notified:	Not reported
Date Updated:	Not reported
Date Report Faxed to Local Authority:	Not reported
Local Authority Notification Date:	Not reported
Rep Receive Date:	Not reported
Reporter Type:	Not reported
Reporter Name:	Not reported
Reporter Title:	Not reported
Reporter Org:	Not reported
Reporter Address:	Not reported
Reporter City,St,Zip:	Not reported
Reporter County:	Not reported
Incident Status:	Not reported
Incident Category:	Not reported
Incident Source:	Not reported
Incident Address:	Not reported
Incident Address 2:	Not reported
Incident City,St,Zip:	Not reported
Incident County:	Not reported
DEP Requested:	Not reported
Confidential:	Not reported
Notify Type:	Municipality
Road Closed:	No
Direction:	Not reported
Responsible Party:	Known
Responsible Party Name:	SANITARY LINEN
Responsible Party Contact:	BRIAN SANTINELLO
Responsible Party Title:	MANAGER
Responsible Party Phone:	Not reported
Responsible Party Street:	1100 6TH AV
Responsible Party County:	MONMOUTH
Responsible Party City,St,Zip:	NEPTUNE TWP, NJ
Memo. Of Understanding:	No
Drill/trng Exercise:	No
Hazardous:	Not reported

SANITARY COATAPRONTOWEL (Continued) **U000354647**

AIRS:

Emission Year:	Not reported
Facility Number:	20492
NAICS Code:	Not reported
Pollutant Name:	Not reported
Tons/Year lbs/Year For Taps 1000 Tons/Year For CO2:	Not reported
Tons/Season (5/1-9/30):	Not reported
Lbs/Day Peak Ozone Season (6/1-8/31):	Not reported
Lbs/Day Co-season (12/1-2/31):	Not reported
Permit of Emission:	PERMIT
X Coordinate:	625988
Y Coordinate:	499316
Coordinate Units:	NJ State Plane (NAD83) - USFEET
Coordinate Type:	GPS
Active Number:	GEN090001
Active Type Description:	(GP-018) Boilers < 10 MMBTU/hr
Document Status:	Terminated
Expiration Date:	10/28/2010

Emission Year:	Not reported
Facility Number:	20492
NAICS Code:	Not reported
Pollutant Name:	Not reported
Tons/Year lbs/Year For Taps 1000 Tons/Year For CO2:	Not reported
Tons/Season (5/1-9/30):	Not reported
Lbs/Day Peak Ozone Season (6/1-8/31):	Not reported
Lbs/Day Co-season (12/1-2/31):	Not reported
Permit of Emission:	PERMIT
X Coordinate:	625988
Y Coordinate:	499316
Coordinate Units:	NJ State Plane (NAD83) - USFEET
Coordinate Type:	GPS
Active Number:	GEN990001
Active Type Description:	(GP-006) Boiler
Document Status:	Terminated
Expiration Date:	10/28/2010

Emission Year:	Not reported
Facility Number:	20492
NAICS Code:	Not reported
Pollutant Name:	Not reported
Tons/Year lbs/Year For Taps 1000 Tons/Year For CO2:	Not reported
Tons/Season (5/1-9/30):	Not reported
Lbs/Day Peak Ozone Season (6/1-8/31):	Not reported
Lbs/Day Co-season (12/1-2/31):	Not reported
Permit of Emission:	PERMIT
X Coordinate:	625988
Y Coordinate:	499316
Coordinate Units:	NJ State Plane (NAD83) - USFEET
Coordinate Type:	GPS
Active Number:	PCP000001
Active Type Description:	Modification
Document Status:	Superseded (Archived)
Expiration Date:	11/21/2006

Emission Year:	Not reported
Facility Number:	20492

SANITARY COATAPRONTOWEL (Continued) **U000354647**

NAICS Code:	Not reported
Pollutant Name:	Not reported
Tons/Year lbs/Year For Taps 1000 Tons/Year For CO2:	Not reported
Tons/Season (5/1-9/30):	Not reported
Lbs/Day Peak Ozone Season (6/1-8/31):	Not reported
Lbs/Day Co-season (12/1-2/31):	Not reported
Permit of Emission:	PERMIT
X Coordinate:	625988
Y Coordinate:	499316
Coordinate Units:	NJ State Plane (NAD83) - USFEET
Coordinate Type:	GPS
Active Number:	PCP020001
Active Type Description:	Construction of New Source
Document Status:	Superseded (Archived)
Expiration Date:	11/26/2006

Emission Year:	Not reported
Facility Number:	20492
NAICS Code:	Not reported
Pollutant Name:	Not reported
Tons/Year lbs/Year For Taps 1000 Tons/Year For CO2:	Not reported
Tons/Season (5/1-9/30):	Not reported
Lbs/Day Peak Ozone Season (6/1-8/31):	Not reported
Lbs/Day Co-season (12/1-2/31):	Not reported
Permit of Emission:	PERMIT
X Coordinate:	625988
Y Coordinate:	499316
Coordinate Units:	NJ State Plane (NAD83) - USFEET
Coordinate Type:	GPS
Active Number:	PCP960001
Active Type Description:	Construction of New Source
Document Status:	Superseded (Archived)
Expiration Date:	08/30/2003

Emission Year:	Not reported
Facility Number:	20492
NAICS Code:	Not reported
Pollutant Name:	Not reported
Tons/Year lbs/Year For Taps 1000 Tons/Year For CO2:	Not reported
Tons/Season (5/1-9/30):	Not reported
Lbs/Day Peak Ozone Season (6/1-8/31):	Not reported
Lbs/Day Co-season (12/1-2/31):	Not reported
Permit of Emission:	PERMIT
X Coordinate:	625988
Y Coordinate:	499316
Coordinate Units:	NJ State Plane (NAD83) - USFEET
Coordinate Type:	GPS
Active Number:	PCP060005
Active Type Description:	Construction of New Source
Document Status:	Superseded (Archived)
Expiration Date:	03/22/2011

Emission Year:	Not reported
Facility Number:	20492
NAICS Code:	Not reported
Pollutant Name:	Not reported
Tons/Year lbs/Year For Taps 1000 Tons/Year For CO2:	Not reported

SANITARY COATAPRONTOWEL (Continued) **U000354647**

Tons/Season (5/1-9/30):	Not reported
Lbs/Day Peak Ozone Season (6/1-8/31):	Not reported
Lbs/Day Co-season (12/1-2/31):	Not reported
Permit of Emission:	PERMIT
X Coordinate:	625988
Y Coordinate:	499316
Coordinate Units:	NJ State Plane (NAD83) - USFEET
Coordinate Type:	GPS
Active Number:	PCP070002
Active Type Description:	Construction of New Source
Document Status:	Renewed
Expiration Date:	07/22/2022

Emission Year:	Not reported
Facility Number:	20492
NAICS Code:	Not reported
Pollutant Name:	Not reported
Tons/Year lbs/Year For Taps 1000 Tons/Year For CO2:	Not reported
Tons/Season (5/1-9/30):	Not reported
Lbs/Day Peak Ozone Season (6/1-8/31):	Not reported
Lbs/Day Co-season (12/1-2/31):	Not reported
Permit of Emission:	PERMIT
X Coordinate:	625988
Y Coordinate:	499316
Coordinate Units:	NJ State Plane (NAD83) - USFEET
Coordinate Type:	GPS
Active Number:	PCP100001
Active Type Description:	Modification
Document Status:	Renewed
Expiration Date:	11/21/2021

Emission Year:	Not reported
Facility Number:	20492
NAICS Code:	Not reported
Pollutant Name:	Not reported
Tons/Year lbs/Year For Taps 1000 Tons/Year For CO2:	Not reported
Tons/Season (5/1-9/30):	Not reported
Lbs/Day Peak Ozone Season (6/1-8/31):	Not reported
Lbs/Day Co-season (12/1-2/31):	Not reported
Permit of Emission:	PERMIT
X Coordinate:	625988
Y Coordinate:	499316
Coordinate Units:	NJ State Plane (NAD83) - USFEET
Coordinate Type:	GPS
Active Number:	PCP060001
Active Type Description:	Amendment
Document Status:	Renewed
Expiration Date:	09/24/2022

O59 SSW 1/8-1/4 0.213 mi. 1126 ft. | **SERVICE STATION (FORMER)** | **NJ SHWS** | **U003404733**
503 MAIN ST | **NJ UST** | **N/A**
BRADLEY BEACH BORO, NJ 07720

Site 1 of 4 in cluster O

Relative: Higher

Actual: 23 ft.

SHWS:

Site ID:	57574
Status:	Closed
Home Owner:	No
PI Number:	032999

Detail As Of April 2012:

X Coord Site:	Not reported
X Coord PI:	Not reported
Y Coord Site:	Not reported
Y Coord PI:	Not reported

UST:

Facility ID:	032999

Contact:

Owner Name:	Not Identified Not Identified
Organization:	NEPTUNE AIR CONDITION
Contact Type(UST Reg):	Facility Operator
Contact Address (UST Reg):	501 MAIN ST
Contact Address 2 (UST Reg):	Not reported
Conact City,St,Zip (UST Reg):	Bradley Beach, NJ 07720
Owner Name:	PETER KANELLAS
Organization:	PETER KANELLAS
Contact Type(UST Reg):	Tank Owner
Contact Address (UST Reg):	501 MAIN ST
Contact Address 2 (UST Reg):	Not reported
Conact City,St,Zip (UST Reg):	Bradley Beach, NJ 07720

Tanks:

Tank Id:	TANK-1
Tank Number:	E1
Tank Status:	**Removed**
Tank Status Date:	12/23/1995
Install Date:	01/01/1960
Tank Contents:	Leaded Gasoline
Tank Size:	3000
Tank Compliance:	No
Overfill:	No
Compliance Monitoring?:	No
Overfill Protection:	No
Spill Containment:	No
Tank Wellhead Protection:	Not reported
Tank/Pipe Construction Type:	Tank Bare steel
Tank/Pipe Construction Type:	Pipe Bare steel
Tank/Pipe Monitor:	Pipe None
Tank/Pipe Monitor:	Tank Manual Tank Gauging
Tank Id:	TANK-2

SERVICE STATION (FORMER) (Continued) **U003404733**

Tank Number:	E2
Tank Status:	**Removed**
Tank Status Date:	12/23/1998
Install Date:	01/01/1960
Tank Contents:	Leaded Gasoline
Tank Size:	3000
Tank Compliance:	No
Overfill:	No
Compliance Monitoring?:	No
Overfill Protection:	No
Spill Containment:	No
Tank Wellhead Protection:	Not reported
Tank/Pipe Construction Type:	Pipe Bare steel
Tank/Pipe Construction Type:	Tank Bare steel
Tank/Pipe Monitor:	Pipe None
Tank/Pipe Monitor:	Tank Manual Tank Gauging

Tank Id:	TANK-3
Tank Number:	E3
Tank Status:	**Removed**
Tank Status Date:	12/23/1998
Install Date:	01/01/1960
Tank Contents:	Leaded Gasoline
Tank Size:	3000
Tank Compliance:	No
Overfill:	No
Compliance Monitoring?:	No
Overfill Protection:	No
Spill Containment:	No
Tank Wellhead Protection:	Not reported
Tank/Pipe Construction Type:	Pipe Bare steel
Tank/Pipe Construction Type:	Tank Bare steel
Tank/Pipe Monitor:	Pipe None
Tank/Pipe Monitor:	Tank Manual Tank Gauging

Tank Id:	TANK-37261
Tank Number:	E6
Tank Status:	**Removed**
Tank Status Date:	12/23/1998
Install Date:	01/01/1944
Tank Contents:	Heating Oil (No. 2)
Tank Size:	1000
Tank Compliance:	No
Overfill:	Not reported
Compliance Monitoring?:	No
Overfill Protection:	Not reported
Spill Containment:	Not reported
Tank Wellhead Protection:	Not reported
Tank/Pipe Construction Type:	Pipe Bare steel
Tank/Pipe Construction Type:	Tank Bare steel
Tank/Pipe Monitor:	Pipe None
Tank/Pipe Monitor:	Tank None

Tank Id:	TANK-37262

SERVICE STATION (FORMER) (Continued) **U003404733**

Tank Number:	E7
Tank Status:	**Removed**
Tank Status Date:	12/23/1998
Install Date:	01/01/1944
Tank Contents:	Heating Oil (No. 2)
Tank Size:	550
Tank Compliance:	No
Overfill:	Not reported
Compliance Monitoring?:	No
Overfill Protection:	Not reported
Spill Containment:	Not reported
Tank Wellhead Protection:	Not reported
Tank/Pipe Construction Type:	Tank Bare steel
Tank/Pipe Construction Type:	Pipe Bare steel
Tank/Pipe Monitor:	Pipe None
Tank/Pipe Monitor:	Tank None

Tank Id:	TANK-37263
Tank Number:	E8
Tank Status:	**Removed**
Tank Status Date:	12/23/1998
Install Date:	01/01/1944
Tank Contents:	Heating Oil (No. 2)
Tank Size:	550
Tank Compliance:	No
Overfill:	Not reported
Compliance Monitoring?:	No
Overfill Protection:	Not reported
Spill Containment:	Not reported
Tank Wellhead Protection:	Not reported
Tank/Pipe Construction Type:	Tank Bare steel
Tank/Pipe Construction Type:	Pipe Bare steel
Tank/Pipe Monitor:	Pipe None
Tank/Pipe Monitor:	Tank None

Tank Id:	TANK-4
Tank Number:	E4
Tank Status:	**Removed**
Tank Status Date:	12/23/1998
Install Date:	01/01/1960
Tank Contents:	Leaded Gasoline
Tank Size:	550
Tank Compliance:	No
Overfill:	No
Compliance Monitoring?:	No
Overfill Protection:	No
Spill Containment:	No
Tank Wellhead Protection:	Not reported
Tank/Pipe Construction Type:	Tank Bare steel
Tank/Pipe Construction Type:	Pipe Bare steel
Tank/Pipe Monitor:	Pipe None
Tank/Pipe Monitor:	Tank Manual Tank Gauging

Tank Id:	TANK-5

SERVICE STATION (FORMER) (Continued) **U003404733**

Tank Number:	E5
Tank Status:	**Removed**
Tank Status Date:	12/23/1998
Install Date:	01/01/1960
Tank Contents:	Heating Oil (No. 2)
Tank Size:	1000
Tank Compliance:	No
Overfill:	No
Compliance Monitoring?:	No
Overfill Protection:	No
Spill Containment:	No
Tank Wellhead Protection:	Not reported
Tank/Pipe Construction Type:	Pipe Bare steel
Tank/Pipe Construction Type:	Tank Bare steel
Tank/Pipe Monitor:	Pipe None
Tank/Pipe Monitor:	Tank Manual Tank Gauging

O60 **VACANT LOT** **NJ HIST LUST** **S104394107**
SSW **503 MAIN ST** **NJ SPILLS** **N/A**
1/8-1/4 **BRADLEY BEACH, NJ**
0.213 mi.
1126 ft. **Site 2 of 4 in cluster O**

Relative:
Higher

Actual:
23 ft.

LUST HIST:

Case ID:	98-12-23-1132-11
Lead Program Assigned:	Bureau of Field Operations - Initial Notice Section
Facility Status:	**Site Issued Letter of No Further Action for Area(s) Of Concern**
UST ID:	0329998
TMS Number:	C98-2753,C99-1199
Remedial Level:	Site has 1 area of concern with 1 media of concern.
Case Manager:	Robert Posey
Facility Phone:	(609) 777-1911
No Further Action:	1/24/2000 0:00:00
RAW Approved:	Not reported
CEA:	Not reported
Date CEA Lifted:	Not reported
Dead Notice:	Not reported

NJ SPILL:

Facility ID:	36520
Case Number:	98-12-23-1132-11
Notify Type:	Other
Date Received:	12/23/1998
Location:	Other
Other Location:	Not reported
Incident Date:	12/23/1998
Incident Time:	1100
A310 Letter:	True
Ref. Code:	101
COMU:	1307
CAS Number:	Not reported
Hazardous:	No
Incident Location:	Not reported
Facility Type:	Commercial
Facility Phone:	Not reported
Substance(s):	Not reported
Substance Type:	Not reported

VACANT LOT (Continued) **S104394107**

Substance Identity:	Not reported
TCPA Chemical:	Not reported
Hazrds Material:	Not reported
Amnt Released:	Not reported
Release VE:	Not reported
Contained:	Not reported
Release Type:	Not reported
Incident Desc:	Not reported
Status at Spill:	1/1000 GAL UST BEING REMOVED.SOIL CONT FOUND.CLEAN UP BEING DONE.C98-2753
NJ Spill Date:	Not reported
NJ Spill Time:	Not reported
NJ Spill Name:	Not reported
NJ Spill Title:	Not reported
NJ Spill Phone:	Not reported
Other Date:	Not reported
Other Time:	Not reported
Other Name:	Not reported
Other Title:	Not reported
Other Phone:	Not reported
Injuries:	No
Public Exposure:	No
Road Closed:	No
Facility Evacuation:	No
Receiving Water:	Not reported
Public Evacuation:	No
Police at Scene:	No
Firemen at Scene:	No
Contamination of:	Land
Nature of Incident:	Not reported
Wind Direction/Speed:	0
Assistance Requested:	No
Memo. Of Understanding:	No
Drill/trng Exercise:	No
Operator:	JULIE
Contact Name:	Not reported
Caller Name:	REDACTED
Caller Title:	Not reported
Caller Address:	Not reported
Caller City,St,Zip:	Not reported
Caller Phone:	Not reported
Responsible Party:	Known
Responsible Party Name:	NEPTUNE HEATING & AI
Responsible Party Contact:	PETER KANELLAS
Responsible Party Title:	OWNER
Responsible Party Telphone:	732-531-3459
Responsible Party Street:	501 MAIN ST
Responsible Party Municipality:	NEPTUNE
Responsible Party State:	NJ
Responsible Party Zip:	07020
Responsible City,St,Zip:	NEPTUNE, NJ
Responsible Party County:	MONMOUTH
Local Municipality:	No
Local Municipality Name:	Not reported
Local Municipality Title:	Not reported
Local Municipality Phone:	Not reported
Local Municipality Date:	Not reported

VACANT LOT (Continued) **S104394107**

Local Municipality Time:	Not reported
Incident Name:	Not reported
Incident Referred To:	Not reported
Incident Region:	Not reported
Incident Phone:	Not reported
Incident Date:	Not reported
Comments:	Not reported
Date A310 Letter Printed:	Not reported
Date Local Authority Was Notified:	Not reported
Date Update:	Not reported
Date Report Faxed to Local Authority:	Not reported
Local Authority Notification Date:	Not reported
Reporter Name:	Not reported
Reporter Type:	Not reported
Rep Received Date:	Not reported
Reporter Title:	Not reported
Reporter Orgzn:	Not reported
Reporter Address:	Not reported
Reporter City,St,Zip:	Not reported
Reporter County:	Not reported
Incident Type:	Not reported
Incident Status:	Not reported
Incident Category:	Not reported
Incident Source:	Not reported
Incident Address:	Not reported
Incident Address 2:	Not reported
Incident City,St,Zip:	Not reported
Incident County:	Not reported
DEP Requested:	Not reported
Confidential:	Not reported

P61 **BRADLEY BEACH SCHOOL** **NJ UST** **U000362717**
SSE **515 BRINLEY AVE** **N/A**
1/8-1/4 **BRADLEY BEACH BORO, NJ 07720**
0.218 mi.
1151 ft. **Site 1 of 4 in cluster P**

Relative:
Higher

Actual:
19 ft.

UST:

Facility ID:	013459

Contact:

Owner Name:	Not Identified Not Identified
Organization:	Not Identified
Contact Type(UST Reg):	Facility Operator
Contact Address (UST Reg):	Not reported
Contact Address 2 (UST Reg):	Not reported
Conact City,St,Zip (UST Reg):	Not reported

Owner Name:	SUPERINTENDENT
Organization:	BRADLEY BEACH SCHOOL
Contact Type(UST Reg):	Tank Owner
Contact Address (UST Reg):	515 BRINLEY AVE
Contact Address 2 (UST Reg):	Not reported
Conact City,St,Zip (UST Reg):	Bradley Beach, NJ 07720

BRADLEY BEACH SCHOOL (Continued) **U000362717**

Tanks:

Tank Id:	TANK-1
Tank Number:	0001
Tank Status:	**Removed**
Tank Status Date:	04/01/1990
Install Date:	01/01/1957
Tank Contents:	Heating Oil (No. 4)
Tank Size:	10000
Tank Compliance:	No
Overfill:	No
Compliance Monitoring?:	No
Overfill Protection:	No
Spill Containment:	No
Tank Wellhead Protection:	Not reported
Tank/Pipe Construction Type:	Pipe Bare steel
Tank/Pipe Construction Type:	Tank Bare steel
Tank/Pipe Monitor:	Pipe None
Tank/Pipe Monitor:	Tank None

P62 **BRADLEY BEACH BD OF ED** **RCRA NonGen / NLR** **1001124574**
SSE **515 BRINLEY AVE** **NJR000015131**
1/8-1/4 **BRADLEY BEACH, NJ 07720**
0.218 mi.
1151 ft. **Site 2 of 4 in cluster P**

Relative:
Higher

Actual:
19 ft.

RCRA NonGen / NLR:

Date form received by agency:	01/01/2007
Facility name:	BRADLEY BEACH BD OF ED
Facility address:	515 BRINLEY AVE BRADLEY BEACH, NJ 07720-1311
EPA ID:	NJR000015131
Mailing address:	BRINLEY AVE BRADLEY BEACH, NJ 07720
Contact:	Not reported
Contact address:	BRINLEY AVE BRADLEY BEACH, NJ 07720
Contact country:	US
Contact telephone:	Not reported
Contact email:	Not reported
EPA Region:	02
Classification:	Non-Generator
Description:	Handler: Non-Generators do not presently generate hazardous waste

Owner/Operator Summary:

Owner/operator name:	BRADLEY BEACH BD OF ED
Owner/operator address:	515 BRINLEY AVE BRADLEY BEACH, NJ 07720
Owner/operator country:	US
Owner/operator telephone:	732-775-4413
Owner/operator email:	Not reported
Owner/operator fax:	Not reported
Owner/operator extension:	Not reported
Legal status:	Municipal
Owner/Operator Type:	Owner
Owner/Op start date:	Not reported
Owner/Op end date:	Not reported

BRADLEY BEACH BD OF ED (Continued) **1001124574**

Owner/operator name: BRADLEY BEACH BD OF ED
Owner/operator address: 515 BRINLEY AVE
BRADLEY BEACH, NJ 07720
Owner/operator country: US
Owner/operator telephone: 732-775-4413
Owner/operator email: Not reported
Owner/operator fax: Not reported
Owner/operator extension: Not reported
Legal status: Municipal
Owner/Operator Type: Operator
Owner/Op start date: Not reported
Owner/Op end date: Not reported

Handler Activities Summary:
U.S. importer of hazardous waste: No
Mixed waste (haz. and radioactive): No
Recycler of hazardous waste: No
Transporter of hazardous waste: No
Treater, storer or disposer of HW: No
Underground injection activity: No
On-site burner exemption: No
Furnace exemption: No
Used oil fuel burner: No
Used oil processor: No
User oil refiner: No
Used oil fuel marketer to burner: No
Used oil Specification marketer: No
Used oil transfer facility: No
Used oil transporter: No

Historical Generators:
Date form received by agency: 01/01/2006
Site name: BRADLEY BEACH BD OF ED
Classification: Not a generator, verified

Date form received by agency: 10/11/1996
Site name: BRADLEY BEACH BD OF ED
Classification: Small Quantity Generator

. Waste code: D000
. Waste name: Not Defined

. Waste code: D008
. Waste name: LEAD

Violation Status: No violations found

P63 **502 BRINLEY AVENUE** **NJ SHWS** **S106465429**
SE **502 BRINLEY AVE** **NJ VCP** **N/A**
1/8-1/4 **BRADLEY BEACH BORO, NJ 07719** **NJ NJEMS**
0.221 mi. **NJ Release**
1168 ft. **Site 3 of 4 in cluster P**

Relative:
Higher
Actual:
19 ft.

SHWS:
Site ID: 179666
Status: Closed
Home Owner: Yes
PI Number: 235389

502 BRINLEY AVENUE (Continued) **S106465429**

Detail As Of April 2012:

X Coord Site:	Not reported
X Coord PI:	Not reported
Y Coord Site:	Not reported
Y Coord PI:	Not reported

VCP:

Incident Number:	04-05-05-1539-12
MOA Execution Date:	08/20/2004
Type Of Vcp File:	HISTORICAL
Pi Number:	Not reported
Case Type(Case Type):	Not reported
Case Contact: Department	Not reported
Case Contact Name:	Not reported
Case Contact: Organization	Not reported
Case Contact: Address: Line1	Not reported
Case Contact: Address: Line2	Not reported
Case Contact: Address: Line3	Not reported
Case Contact City,St,Zip:	Not reported

NJEMS:

Site Id:	179666
Municipality:	BRADLEY BEACH BORO
Municipality Name From Spatial Overlay:	BELMAR BORO
GNIS Civil Code For Municipality:	885155
Municipal Code (NJ-1040):	1307
X Coord:	626632
Y Coord:	492162
Coord System:	NJ STATE PLANE (NAD83) - USFEET
Coord Type:	GIS Parcel Centroid
Coord Orign:	DEP-GIS
State Standard Numeric Code From Spatial Overlay:	1306
Unique Feature Number For Municipality From Spatial Overlay:	3402504930
Eleven Digit Hydrologic Unit Code From Spatial Overlay):	02030104090
Fourteen Digit Hydrologic Unit Code From Spatial Overlay:	02030104090060
Watershed Management Area Number From Spatial Overlay:	12
Watershed Management Area Name From Spatial Overlay:	Monmouth
Water Region Code From Spatial Overlay:	3
Water Region Name From Spatial Overlay:	Atlantic Coast
Sub Watershed Name From Overlay:	Shark River (below Remsen Mill gage)
Watershed Name From Spatial Overlay:	Whale Pond Bk / Shark R / Wreck Pond Bk

NJ Release:

Facility Type:	Residential
Facility Phone:	Not reported
Incident Date:	05/05/2004
Incident Time:	Not reported
TD Log #:	96369
Case Number:	04-05-05-1539-12
Date Received:	05/05/2004
Nature of Incident:	Not reported
Operator:	Not reported
Incident Type:	Underground Storage Tank
Incident Location:	GENE DELPREORE RESIDENCE
Location:	Not reported

502 BRINLEY AVENUE (Continued) **S106465429**

Other Location:	Not reported
Contact Name:	GENE DELPREORE
Caller Name:	Not reported
Caller Title:	Not reported
Caller Address:	Not reported
Caller City,St,Zip:	Not reported
Caller Telephone:	Not reported
Substance(s):	Not reported
Substance Type:	Not reported
Substance Identity:	Not reported
CAS Number:	Not reported
A310 Letter:	Not reported
TCPA Chemical:	Not reported
Hazrds Material:	Not reported
COMU:	Not reported
Ref. Code:	Not reported
Amt Released:	Not reported
Contained:	Not reported
Release Type:	Not reported
Release VE:	Not reported
Injuries:	No
Public Exposure:	No
Facility Evacuation:	No
Police at Scene:	No
Firemen at Scene:	No
Contamination of:	Not reported
Receiving Water:	Not reported
Status at Spill:	Not reported
NJ Spill Date:	Not reported
NJ Spill Time:	Not reported
NJ Spill Name:	Not reported
NJ Spill Title:	Not reported
NJ Spill Phone:	Not reported
Other Date:	Not reported
Other Time:	Not reported
Other Name:	Not reported
Other Title:	Not reported
Other Telephone:	Not reported
Public Evacuation:	No
Assistance Requested:	Not reported
Wind Direction/Speed:	Not reported
Local Municipality Notified:	Not reported
Local Municipality Name:	Not reported
Local Municipality Title:	Not reported
Local Municipality Telephone:	Not reported
Local Municipality Date:	Not reported
Local Municipality Time:	Not reported
Incident Description:	Not reported
Incident Name:	Not reported
Incident Referred To:	Not reported
Incident Region:	Not reported
Incident Telephone:	Not reported
Incident Date:	Not reported
Incident time:	Not reported
Incident ITM:	Not reported
Comments:	Not reported
Date A310 Letter Printed:	Not reported

502 BRINLEY AVENUE (Continued) **S106465429**

Date Local Authority Was Notified:	Not reported
Date Updated:	Not reported
Date Report Faxed to Local Authority:	Not reported
Local Authority Notification Date:	Not reported
Rep Receive Date:	05/05/2004
Reporter Type:	Other
Reporter Name:	REDACTED
Reporter Title:	REDACTED
Reporter Org:	REDATED
Reporter Address:	Not reported
Reporter City,St,Zip:	Not reported
Reporter County:	Not reported
Incident Status:	Terminated
Incident Category:	Other
Incident Source:	GENE DELPREORE
Incident Address:	402 15TH AVE
Incident Address 2:	Not reported
Incident City,St,Zip:	Belmar Boro, NJ 07719
Incident County:	Monmouth
DEP Requested:	No
Confidential:	Not reported
Notify Type:	Not reported
Road Closed:	No
Direction:	Not reported
Responsible Party:	Not reported
Responsible Party Name:	Not reported
Responsible Party Contact:	Not reported
Responsible Party Title:	Not reported
Responsible Party Phone:	Not reported
Responsible Party Street:	Not reported
Responsible Party County:	Not reported
Responsible Party City,St,Zip:	Not reported
Memo. Of Understanding:	Not reported
Drill/trng Exercise:	Not reported
Hazardous:	Not reported

64
NE
1/8-1/4
0.222 mi.
1170 ft.

140 INSKIP AVENUE
140 INSKIP AVE
NEPTUNE TWP, NJ 07756

NJ SHWS **S109215894**
NJ NJEMS **N/A**
NJ Release

Relative:
Lower

Actual:
13 ft.

SHWS:

Site ID:	390035
Status:	Closed
Home Owner:	Yes
PI Number:	487473

Detail As Of April 2012:

X Coord Site:	Not reported
X Coord PI:	Not reported
Y Coord Site:	Not reported
Y Coord PI:	Not reported

NJEMS:

Site Id:	390035
Municipality:	NEPTUNE TWP
Municipality Name From Spatial Overlay:	NEPTUNE TWP

140 INSKIP AVENUE (Continued) **S109215894**

GNIS Civil Code For Municipality:	882111
Municipal Code (NJ-1040):	1335
X Coord:	627713
Y Coord:	501487
Coord System:	NJ STATE PLANE (NAD83) - USFEET
Coord Type:	GIS Parcel Centroid
Coord Orign:	DEP-GIS
State Standard Numeric Code From Spatial Overlay:	1334
Unique Feature Number For Municipality From Spatial Overlay:	3402549890
Eleven Digit Hydrologic Unit Code From Spatial Overlay):	02030104090
Fourteen Digit Hydrologic Unit Code From Spatial Overlay:	02030104090060
Watershed Management Area Number From Spatial Overlay:	12
Watershed Management Area Name From Spatial Overlay:	Monmouth
Water Region Code From Spatial Overlay:	3
Water Region Name From Spatial Overlay:	Atlantic Coast
Sub Watershed Name From Overlay:	Shark River (below Remsen Mill gage)
Watershed Name From Spatial Overlay:	Whale Pond Bk / Shark R / Wreck Pond Bk

NJ Release:

Facility Type:	Residential
Facility Phone:	Not reported
Incident Date:	01/15/2008
Incident Time:	Not reported
TD Log #:	260692
Case Number:	08-01-15-1411-02
Date Received:	01/15/2008
Nature of Incident:	Not reported
Operator:	Not reported
Incident Type:	Underground Storage Tank
Incident Location:	RESIDENCE
Location:	Not reported
Other Location:	Not reported
Contact Name:	Not reported
Caller Name:	Not reported
Caller Title:	Not reported
Caller Address:	Not reported
Caller City,St,Zip:	Not reported
Caller Telephone:	Not reported
Substance(s):	Not reported
Substance Type:	Not reported
Substance Identity:	Not reported
CAS Number:	Not reported
A310 Letter:	Not reported
TCPA Chemical:	Not reported
Hazrds Material:	Not reported
COMU:	Not reported
Ref. Code:	Not reported
Amt Released:	Not reported
Contained:	Not reported
Release Type:	Not reported
Release VE:	Not reported
Injuries:	No
Public Exposure:	No
Facility Evacuation:	No
Police at Scene:	No
Firemen at Scene:	No
Contamination of:	Not reported

140 INSKIP AVENUE (Continued) **S109215894**

Receiving Water:	Not reported
Status at Spill:	Not reported
NJ Spill Date:	Not reported
NJ Spill Time:	Not reported
NJ Spill Name:	Not reported
NJ Spill Title:	Not reported
NJ Spill Phone:	Not reported
Other Date:	Not reported
Other Time:	Not reported
Other Name:	Not reported
Other Title:	Not reported
Other Telephone:	Not reported
Public Evacuation:	No
Assistance Requested:	Not reported
Wind Direction/Speed:	Not reported
Local Municipality Notified:	Not reported
Local Municipality Name:	Not reported
Local Municipality Title:	Not reported
Local Municipality Telephone:	Not reported
Local Municipality Date:	Not reported
Local Municipality Time:	Not reported
Incident Description:	Not reported
Incident Name:	Not reported
Incident Referred To:	Not reported
Incident Region:	Not reported
Incident Telephone:	Not reported
Incident Date:	Not reported
Incident time:	Not reported
Incident ITM:	Not reported
Comments:	Not reported
Date A310 Letter Printed:	Not reported
Date Local Authority Was Notified:	Not reported
Date Updated:	Not reported
Date Report Faxed to Local Authority:	Not reported
Local Authority Notification Date:	Not reported
Rep Receive Date:	01/15/2008
Reporter Type:	Other
Reporter Name:	REDACTED
Reporter Title:	REDACTED
Reporter Org:	REDATED
Reporter Address:	Not reported
Reporter City,St,Zip:	Not reported
Reporter County:	Not reported
Incident Status:	Terminated
Incident Category:	Other
Incident Source:	DAN BACHMAN
Incident Address:	140 INSKIP AVE
Incident Address 2:	Not reported
Incident City,St,Zip:	Neptune Twp, NJ 07712
Incident County:	Monmouth
DEP Requested:	No
Confidential:	Not reported
Notify Type:	Not reported
Road Closed:	No
Direction:	Not reported
Responsible Party:	Not reported
Responsible Party Name:	Not reported

140 INSKIP AVENUE (Continued) **S109215894**

Responsible Party Contact:	Not reported
Responsible Party Title:	Not reported
Responsible Party Phone:	Not reported
Responsible Party Street:	Not reported
Responsible Party County:	Not reported
Responsible Party City,St,Zip:	Not reported
Memo. Of Understanding:	Not reported
Drill/trng Exercise:	Not reported
Hazardous:	Not reported

Q65
WSW
1/8-1/4
0.227 mi.
1200 ft.

SAME OLD BRAND AUTO
610 ATKINS AVE
NEPTUNE TWP, NJ 07753

NJ HIST LUST **U002156690**
NJ UST **N/A**
NJ NJEMS
NJ Release

Site 1 of 3 in cluster Q

Relative:
Higher

Actual:
19 ft.

LUST HIST:

Case ID:	95-01-20-1521
Lead Program Assigned:	Bureau of Field Operations - Initial Notice Section
Facility Status:	**Site Issued Letter of No Further Action for Area(s) Of Concern**
UST ID:	0246341
TMS Number:	C93-1710
Remedial Level:	Site has 1 area of concern with 1 media of concern.
Case Manager:	Sheila Migliarino
Facility Phone:	Not reported
No Further Action:	3/6/1995 0:00:00
RAW Approved:	Not reported
CEA:	Not reported
Date CEA Lifted:	Not reported
Dead Notice:	Not reported

UST:

Facility ID:	024634

Contact:

Owner Name:	Not Identified Not Identified
Organization:	Not Identified
Contact Type(UST Reg):	Facility Operator
Contact Address (UST Reg):	Not reported
Contact Address 2 (UST Reg):	Not reported
Conact City,St,Zip (UST Reg):	Not reported

Owner Name:	THOMAS A ABRAMS
Organization:	THOMAS A ABRAMS
Contact Type(UST Reg):	Tank Owner
Contact Address (UST Reg):	610 ATKINS AVE
Contact Address 2 (UST Reg):	Not reported
Conact City,St,Zip (UST Reg):	Neptune City, NJ 07753

Tanks:

Tank Id:	TANK-1
Tank Number:	0001
Tank Status:	**Removed**
Tank Status Date:	06/04/1993
Install Date:	01/01/1971

SAME OLD BRAND AUTO (Continued) **U002156690**

Tank Contents:	Waste Oil
Tank Size:	550
Tank Compliance:	No
Overfill:	No
Compliance Monitoring?:	No
Overfill Protection:	No
Spill Containment:	No
Tank Wellhead Protection:	Not reported
Tank/Pipe Construction Type:	Pipe Bare steel
Tank/Pipe Construction Type:	Tank Bare steel
Tank/Pipe Monitor:	Pipe None
Tank/Pipe Monitor:	Tank None

NJEMS:

Site Id:	54878
Municipality:	NEPTUNE TWP
Municipality Name From Spatial Overlay:	NEPTUNE TWP
GNIS Civil Code For Municipality:	882111
Municipal Code (NJ-1040):	1335
X Coord:	625760
Y Coord:	499483
Coord System:	NJ STATE PLANE (NAD83) - USFEET
Coord Type:	GPS
Coord Orign:	DEP-GIS
State Standard Numeric Code From Spatial Overlay:	1334
Unique Feature Number For Municipality From Spatial Overlay:	3402549890
Eleven Digit Hydrologic Unit Code From Spatial Overlay):	02030104090
Fourteen Digit Hydrologic Unit Code From Spatial Overlay:	02030104090060
Watershed Management Area Number From Spatial Overlay:	12
Watershed Management Area Name From Spatial Overlay:	Monmouth
Water Region Code From Spatial Overlay:	3
Water Region Name From Spatial Overlay:	Atlantic Coast
Sub Watershed Name From Overlay:	Shark River (below Remsen Mill gage)
Watershed Name From Spatial Overlay:	Whale Pond Bk / Shark R / Wreck Pond Bk

NJ Release:

Facility Type:	Commercial
Facility Phone:	UNK
Incident Date:	06/19/1993
Incident Time:	UNK
TD Log #:	1009
Case Number:	95-1-20-1521-45
Date Received:	01/20/1995
Nature of Incident:	Other
Operator:	SELL
Incident Type:	Not reported
Incident Location:	Not reported
Location:	Other
Other Location:	Not reported
Contact Name:	Not reported
Caller Name:	REDACTED
Caller Title:	Not reported
Caller Address:	Not reported
Caller City,St,Zip:	Not reported
Caller Telephone:	Not reported
Substance(s):	OIL WASTE

SAME OLD BRAND AUTO (Continued) **U002156690**

Substance Type:	Liquid
Substance Identity:	Known
CAS Number:	Not reported
A310 Letter:	Yes
TCPA Chemical:	No
Hazrds Material:	Yes
COMU:	1334
Ref. Code:	101
Amt Released:	UNK
Contained:	Yes
Release Type:	Terminated
Release VE:	Not reported
Injuries:	No
Public Exposure:	No
Facility Evacuation:	No
Police at Scene:	No
Firemen at Scene:	No
Contamination of:	Land
Receiving Water:	Not reported
Status at Spill:	ONE 550 GAL UST REMOVED,TMS C931710 UST0246341
NJ Spill Date:	Not reported
NJ Spill Time:	Not reported
NJ Spill Name:	Not reported
NJ Spill Title:	Not reported
NJ Spill Phone:	Not reported
Other Date:	Not reported
Other Time:	Not reported
Other Name:	Not reported
Other Title:	Not reported
Other Telephone:	Not reported
Public Evacuation:	No
Assistance Requested:	No
Wind Direction/Speed:	Not reported
Local Municipality Notified:	Not reported
Local Municipality Name:	NEPTUNE TWP
Local Municipality Title:	DISP 186
Local Municipality Telephone:	908-988-8000
Local Municipality Date:	01/20/1995
Local Municipality Time:	1526
Incident Description:	U.S.T.,Soil Contamination
Incident Name:	Not reported
Incident Referred To:	DRPSR
Incident Region:	BFO-CAS
Incident Telephone:	Faxed,Mailed
Incident Date:	01/20/1995
Incident time:	Not reported
Incident ITM:	B
Comments:	Not reported
Date A310 Letter Printed:	Not reported
Date Local Authority Was Notified:	Not reported
Date Updated:	Not reported
Date Report Faxed to Local Authority:	Not reported
Local Authority Notification Date:	Not reported
Rep Receive Date:	Not reported
Reporter Type:	Not reported
Reporter Name:	Not reported
Reporter Title:	Not reported

SAME OLD BRAND AUTO (Continued) **U002156690**

Reporter Org:	Not reported
Reporter Address:	Not reported
Reporter City,St,Zip:	Not reported
Reporter County:	Not reported
Incident Status:	Not reported
Incident Category:	Not reported
Incident Source:	Not reported
Incident Address:	Not reported
Incident Address 2:	Not reported
Incident City,St,Zip:	Not reported
Incident County:	Not reported
DEP Requested:	Not reported
Confidential:	Not reported
Notify Type:	Not reported
Road Closed:	Not reported
Direction:	Not reported
Responsible Party:	UnKnown
Responsible Party Name:	Not reported
Responsible Party Contact:	Not reported
Responsible Party Title:	Not reported
Responsible Party Phone:	Not reported
Responsible Party Street:	Not reported
Responsible Party County:	Not reported
Responsible Party City,St,Zip:	Not reported
Memo. Of Understanding:	Not reported
Drill/trng Exercise:	Not reported
Hazardous:	Not reported

Q66
WSW
1/8-1/4
0.227 mi.
1200 ft.

SAME OLD BRAND - VOLKSWAGEN **RCRA NonGen / NLR** **1000980844**
610 ATKINS AVE **NJ0000939439**
NEPTUNE, NJ 07753

Site 2 of 3 in cluster Q

Relative:
Higher

Actual:
19 ft.

RCRA NonGen / NLR:

Date form received by agency:	01/01/2007
Facility name:	SAME OLD BRAND - VOLKSWAGEN
Facility address:	610 ATKINS AVE NEPTUNE, NJ 07753
EPA ID:	NJ0000939439
Mailing address:	ATKINS AVE NEPTUNE, NJ 07753
Contact:	Not reported
Contact address:	ATKINS AVE NEPTUNE, NJ 07753
Contact country:	US
Contact telephone:	Not reported
Contact email:	Not reported
EPA Region:	02
Classification:	Non-Generator
Description:	Handler: Non-Generators do not presently generate hazardous waste

Owner/Operator Summary:

Owner/operator name:	THOMAS ABRAMS
Owner/operator address:	610 ATKINS AVE NEPTUNE, NJ 07753
Owner/operator country:	US

SAME OLD BRAND - VOLKSWAGEN (Continued) **1000980844**

Owner/operator telephone: 732-776-7309
Owner/operator email: Not reported
Owner/operator fax: Not reported
Owner/operator extension: Not reported
Legal status: Private
Owner/Operator Type: Owner
Owner/Op start date: Not reported
Owner/Op end date: Not reported

Owner/operator name: THOMAS ABRAMS
Owner/operator address: 610 ATKINS AVE
NEPTUNE, NJ 07753
Owner/operator country: US
Owner/operator telephone: 732-776-7309
Owner/operator email: Not reported
Owner/operator fax: Not reported
Owner/operator extension: Not reported
Legal status: Private
Owner/Operator Type: Operator
Owner/Op start date: Not reported
Owner/Op end date: Not reported

Handler Activities Summary:
U.S. importer of hazardous waste: No
Mixed waste (haz. and radioactive): No
Recycler of hazardous waste: No
Transporter of hazardous waste: No
Treater, storer or disposer of HW: No
Underground injection activity: No
On-site burner exemption: No
Furnace exemption: No
Used oil fuel burner: No
Used oil processor: No
User oil refiner: No
Used oil fuel marketer to burner: No
Used oil Specification marketer: No
Used oil transfer facility: No
Used oil transporter: No

Historical Generators:
Date form received by agency: 01/01/2006
Site name: SAME OLD BRAND - VOLKSWAGEN
Classification: Not a generator, verified

. Waste code: NONE
. Waste name: None

Date form received by agency: 11/22/1994
Site name: SAME OLD BRAND - VOLKSWAGEN
Classification: Conditionally Exempt Small Quantity Generator

. Waste code: X001
. Waste name: WASTE OILS

Violation Status: No violations found

R67 NNW 1/8-1/4 0.229 mi. 1210 ft. | **BELL ATLANTIC-NJ 1111 11TH AVENUE NEPTUNE, NJ 07753** | **NJ MANIFEST** | **S111074608 N/A**

Site 1 of 6 in cluster R

Relative: Higher

Actual: 19 ft.

NJ MANIFEST:

EPA Id:	NJD980652549
Mail Address:	650 PARK AVENUE
Mail City/State/Zip:	EAST ORANGE 070171503
Facility Phone:	2012669068
Emergency Phone:	Not reported
Contact:	JOHN KOELBLE
Comments:	Not reported
SIC Code:	Not reported
County:	13
Municipal:	34
Previous EPA Id:	Not reported
Gen Flag:	D
Trans Flag:	Not reported
TSDF Flag:	Not reported
Name Change:	NEW JERSEY BELL TELEPHONE CO
Date Change:	092298

Manifest:

Manifest Number:	003533127JJK
EPA ID:	NJD980652549
Date Shipped:	05/28/2010
TSDF EPA ID:	NJD002200046
Transporter EPA ID:	NJ0000027193
Transporter 2 EPA ID:	Not reported
Transporter 3 EPA ID:	Not reported
Transporter 4 EPA ID:	Not reported
Transporter 5 EPA ID:	Not reported
Transporter 6 EPA ID:	Not reported
Transporter 7 EPA ID:	Not reported
Transporter 8 EPA ID:	Not reported
Transporter 9 EPA ID:	Not reported
Transporter 10 EPA ID:	Not reported
Date Trans1 Transported Waste:	05/28/2010
Date Trans2 Transported Waste:	Not reported
Date Trans3 Transported Waste:	Not reported
Date Trans4 Transported Waste:	Not reported
Date Trans5 Transported Waste:	Not reported
Date Trans6 Transported Waste:	Not reported
Date Trans7 Transported Waste:	Not reported
Date Trans8 Transported Waste:	Not reported
Date Trans9 Transported Waste:	Not reported
Date Trans10 Transported Waste:	Not reported
Date TSDF Received Waste:	05/28/2010
TSDF EPA Facility Name:	Not reported
QTY Units:	Not reported
Transporter SEQ ID:	Not reported
Transporter-1 Date:	Not reported
Waste SEQ ID:	Not reported
Waste Type Code 2:	Not reported
Waste Type Code 3:	Not reported
Waste Type Code 4:	Not reported
Waste Type Code 5:	Not reported
Waste Type Code 6:	Not reported

BELL ATLANTIC-NJ (Continued) **S111074608**

Date Accepted: Not reported
Manifest Discrepancy Type: Not reported
Data Entry Number: Not reported
Was Load Rejected: EAST ORANGE 070171503
Reason Load Was Rejected: Not reported

Waste:
Manifest Year: Not reported
Waste Code: D001
Hand Code: H141
Quantity: 15 G

Manifest Year: Not reported
Waste Code: D002
Hand Code: H141
Quantity: 110 G

Manifest Year: Not reported
Waste Code: U075
Hand Code: H141
Quantity: 360 P

Manifest Year: Not reported
Waste Code: D002
Hand Code: H141
Quantity: 5 G

Manifest Year: Not reported
Waste Code: D001
Hand Code: H061
Quantity: 30 G

R68 **NEPTUNE TOWNSHIP GARAGE** **NJ SHWS** **S104423225**
NNW **1111 11TH AVENUE** **NJ Release** **N/A**
1/8-1/4 **NEPTUNE TWP, NJ 07753** **NJ AIRS**
0.229 mi.
1210 ft. **Site 2 of 6 in cluster R**

Relative:
Higher

Actual:
19 ft.

SHWS:
Site ID: 4282
Status: Active
Home Owner: No
PI Number: 006627

Detail As Of April 2012:
X Coord Site: Not reported
X Coord PI: Not reported
Y Coord Site: Not reported
Y Coord PI: Not reported

NJ Release:
Facility Type: Commercial
Facility Phone: Not reported
Incident Date: 05/27/2004
Incident Time: Not reported

NEPTUNE TOWNSHIP GARAGE (Continued) **S104423225**

TD Log #:	99228
Case Number:	04-05-28-1435-38
Date Received:	05/28/2004
Nature of Incident:	Not reported
Operator:	Not reported
Incident Type:	Sloppy Housekeeping
Incident Location:	AREA OF
Location:	Not reported
Other Location:	Not reported
Contact Name:	Not reported
Caller Name:	Not reported
Caller Title:	Not reported
Caller Address:	Not reported
Caller City,St,Zip:	Not reported
Caller Telephone:	Not reported
Substance(s):	Not reported
Substance Type:	Not reported
Substance Identity:	Not reported
CAS Number:	Not reported
A310 Letter:	Not reported
TCPA Chemical:	Not reported
Hazrds Material:	Not reported
COMU:	Not reported
Ref. Code:	Not reported
Amt Released:	Not reported
Contained:	Not reported
Release Type:	Not reported
Release VE:	Not reported
Injuries:	No
Public Exposure:	No
Facility Evacuation:	No
Police at Scene:	No
Firemen at Scene:	No
Contamination of:	Not reported
Receiving Water:	Not reported
Status at Spill:	Not reported
NJ Spill Date:	Not reported
NJ Spill Time:	Not reported
NJ Spill Name:	Not reported
NJ Spill Title:	Not reported
NJ Spill Phone:	Not reported
Other Date:	Not reported
Other Time:	Not reported
Other Name:	Not reported
Other Title:	Not reported
Other Telephone:	Not reported
Public Evacuation:	No
Assistance Requested:	Not reported
Wind Direction/Speed:	Not reported
Local Municipality Notified:	Not reported
Local Municipality Name:	Not reported
Local Municipality Title:	Not reported
Local Municipality Telephone:	Not reported
Local Municipality Date:	Not reported
Local Municipality Time:	Not reported
Incident Description:	Not reported
Incident Name:	Not reported

NEPTUNE TOWNSHIP GARAGE (Continued) **S104423225**

Incident Referred To:	Not reported
Incident Region:	Not reported
Incident Telephone:	Not reported
Incident Date:	Not reported
Incident time:	Not reported
Incident ITM:	Not reported
Comments:	Not reported
Date A310 Letter Printed:	Not reported
Date Local Authority Was Notified:	Not reported
Date Updated:	Not reported
Date Report Faxed to Local Authority:	Not reported
Local Authority Notification Date:	Not reported
Rep Receive Date:	05/28/2004
Reporter Type:	Citizen Complaint
Reporter Name:	REDACTED
Reporter Title:	REDACTED
Reporter Org:	REDATED
Reporter Address:	Not reported
Reporter City,St,Zip:	Not reported
Reporter County:	Not reported
Incident Status:	Continuous
Incident Category:	Other
Incident Source:	VERIZON
Incident Address:	1111 11TH AVE
Incident Address 2:	Not reported
Incident City,St,Zip:	Neptune Twp, NJ
Incident County:	Monmouth
DEP Requested:	No
Confidential:	Not reported
Notify Type:	Not reported
Road Closed:	No
Direction:	Not reported
Responsible Party:	Not reported
Responsible Party Name:	Not reported
Responsible Party Contact:	Not reported
Responsible Party Title:	Not reported
Responsible Party Phone:	Not reported
Responsible Party Street:	Not reported
Responsible Party County:	Not reported
Responsible Party City,St,Zip:	Not reported
Memo. Of Understanding:	Not reported
Drill/trng Exercise:	Not reported
Hazardous:	Not reported

Facility Type:	Commercial
Facility Phone:	Not reported
Incident Date:	03/26/1991
Incident Time:	1440
TD Log #:	3875
Case Number:	91-3-26-1456-37
Date Received:	03/26/1991
Nature of Incident:	Facility
Operator:	RICH
Incident Type:	Not reported
Incident Location:	Not reported
Location:	Facility
Other Location:	Not reported

NEPTUNE TOWNSHIP GARAGE (Continued) **S104423225**

Contact Name:	Not reported
Caller Name:	REDACTED
Caller Title:	Not reported
Caller Address:	Not reported
Caller City,St,Zip:	Not reported
Caller Telephone:	Not reported
Substance(s):	GASOLINE
Substance Type:	Liquid
Substance Identity:	Known
CAS Number:	Not reported
A310 Letter:	Yes
TCPA Chemical:	No
Hazrds Material:	Yes
COMU:	1334
Ref. Code:	099
Amt Released:	UNKNOWN
Contained:	Yes
Release Type:	Terminated
Release VE:	Not reported
Injuries:	No
Public Exposure:	No
Facility Evacuation:	No
Police at Scene:	No
Firemen at Scene:	No
Contamination of:	Land
Receiving Water:	NONE
Status at Spill:	1-6000 GAL TANK REMOVED & SOIL CONTAMINATION FOUND
NJ Spill Date:	1991-03-26 00:00:00
NJ Spill Time:	Not reported
NJ Spill Name:	OEM
NJ Spill Title:	Not reported
NJ Spill Phone:	609-882-2000
Other Date:	Not reported
Other Time:	Not reported
Other Name:	Not reported
Other Title:	Not reported
Other Telephone:	Not reported
Public Evacuation:	No
Assistance Requested:	No
Wind Direction/Speed:	Not reported
Local Municipality Notified:	Not reported
Local Municipality Name:	NEPTUNE TWP
Local Municipality Title:	OPER 147
Local Municipality Telephone:	908-988-8000
Local Municipality Date:	03/26/1991
Local Municipality Time:	1505
Incident Description:	L.U.S.T.,SOIL CONTAM
Incident Name:	Not reported
Incident Referred To:	DEQ
Incident Region:	HQ1
Incident Telephone:	MAIL
Incident Date:	03/26/1991
Incident time:	1502
Incident ITM:	M
Comments:	Not reported
Date A310 Letter Printed:	Not reported
Date Local Authority Was Notified:	Not reported

NEPTUNE TOWNSHIP GARAGE (Continued) **S104423225**

Date Updated:	Not reported
Date Report Faxed to Local Authority:	Not reported
Local Authority Notification Date:	Not reported
Rep Receive Date:	Not reported
Reporter Type:	Not reported
Reporter Name:	Not reported
Reporter Title:	Not reported
Reporter Org:	Not reported
Reporter Address:	Not reported
Reporter City,St,Zip:	Not reported
Reporter County:	Not reported
Incident Status:	Not reported
Incident Category:	Not reported
Incident Source:	Not reported
Incident Address:	Not reported
Incident Address 2:	Not reported
Incident City,St,Zip:	Not reported
Incident County:	Not reported
DEP Requested:	Not reported
Confidential:	Not reported
Notify Type:	Not reported
Road Closed:	Not reported
Direction:	Not reported
Responsible Party:	Known
Responsible Party Name:	NEPTUNE GARAGE TELCO
Responsible Party Contact:	DAVE FORTI
Responsible Party Title:	SEN ENGNR
Responsible Party Phone:	201-266-9053
Responsible Party Street:	650 PARK AVE
Responsible Party County:	ESSEX
Responsible Party City,St,Zip:	EAST ORANGE, NJ
Memo. Of Understanding:	Not reported
Drill/trng Exercise:	Not reported
Hazardous:	Not reported

AIRS:

Emission Year:	Not reported
Facility Number:	20557
NAICS Code:	Not reported
Pollutant Name:	Not reported
Tons/Year lbs/Year For Taps 1000 Tons/Year For CO2:	Not reported
Tons/Season (5/1-9/30):	Not reported
Lbs/Day Peak Ozone Season (6/1-8/31):	Not reported
Lbs/Day Co-season (12/1-2/31):	Not reported
Permit of Emission:	PERMIT
X Coordinate:	626441
Y Coordinate:	501291
Coordinate Units:	NJ State Plane (NAD83) - USFEET
Coordinate Type:	GPS
Active Number:	PCP960001
Active Type Description:	Construction of New Source
Document Status:	Superseded (Archived)
Expiration Date:	05/06/2010

Emission Year:	Not reported
Facility Number:	20557
NAICS Code:	Not reported

NEPTUNE TOWNSHIP GARAGE (Continued) **S104423225**

Pollutant Name:	Not reported
Tons/Year lbs/Year For Taps 1000 Tons/Year For CO2:	Not reported
Tons/Season (5/1-9/30):	Not reported
Lbs/Day Peak Ozone Season (6/1-8/31):	Not reported
Lbs/Day Co-season (12/1-2/31):	Not reported
Permit of Emission:	PERMIT
X Coordinate:	626441
Y Coordinate:	501291
Coordinate Units:	NJ State Plane (NAD83) - USFEET
Coordinate Type:	GPS
Active Number:	GEN090001
Active Type Description:	(GP-017) Boilers < 5 MMBTU/hr
Document Status:	Terminated
Expiration Date:	03/18/2014

R69
NNW
1/8-1/4
0.229 mi.
1210 ft.

Relative:
Higher

Actual:
19 ft.

NJ BELL TELEPHONE
1111 11TH AVE
NEPTUNE TWP, NJ 07753

Site 3 of 6 in cluster R

NJ HIST HWS **U000357339**
NJ LUST **N/A**
NJ UST
NJ INST CONTROL
NJ BROWNFIELDS
NJ NJEMS

HIST SHWS:

Case Status:	**Active**
Status Date:	4/17/2003
Case ID:	006627
Contact:	BOMM
Sub Section Label:	A: Sites with On-Site Sources of Contamination
Site Municipality:	1334
Remedial Level Code:	C2
Classification exception area dt:	Ongoing
Classification exception area dt:	2/8/1996
Deed Notice Status:	None
Deed Notice Date:	Not reported
Engineering Control Status:	None
Engineering Control Date:	Not reported
National Priorities List Status:	Not reported
National Priorities List Date:	Not reported
X Coordinate:	626441
Y Coordinate:	501291
Coordinate System:	NJ State Plane (NAD83) - USFEET

LUST:

Case ID:	006627
Activity Number:	LSR120001

UST:

Facility ID:	006627

Contact:

Owner Name:	Not Identified Not Identified
Organization:	Not Identified
Contact Type(UST Reg):	Facility Operator
Contact Address (UST Reg):	Not reported
Contact Address 2 (UST Reg):	Not reported
Conact City,St,Zip (UST Reg):	Not reported

NJ BELL TELEPHONE (Continued) **U000357339**

Owner Name:	JOHN J KOELBLE
Organization:	NEW JERSEY BELL
Contact Type(UST Reg):	Tank Owner
Contact Address (UST Reg):	650 PARK AVE
Contact Address 2 (UST Reg):	Not reported
Conact City,St,Zip (UST Reg):	East Orange, NJ 07017

Tanks:

Tank Id:	TANK-1
Tank Number:	00E1
Tank Status:	**Removed**
Tank Status Date:	05/18/1990
Install Date:	01/01/1960
Tank Contents:	Heating Oil (No. 2)
Tank Size:	6500
Tank Compliance:	No
Overfill:	No
Compliance Monitoring?:	No
Overfill Protection:	No
Spill Containment:	No
Tank Wellhead Protection:	Not reported
Tank/Pipe Construction Type:	Pipe Bare steel
Tank/Pipe Construction Type:	Tank Cathodically protected steel
Tank/Pipe Monitor:	Pipe None
Tank/Pipe Monitor:	Tank None

Tank Id:	TANK-2
Tank Number:	00E2
Tank Status:	**Removed**
Tank Status Date:	01/11/1991
Install Date:	01/01/1986
Tank Contents:	Unleaded Gasoline
Tank Size:	6000
Tank Compliance:	No
Overfill:	No
Compliance Monitoring?:	No
Overfill Protection:	No
Spill Containment:	No
Tank Wellhead Protection:	Not reported
Tank/Pipe Construction Type:	Tank Fiberglass-coated steel
Tank/Pipe Construction Type:	Pipe Fiberglass-reinforced plastic
Tank/Pipe Monitor:	Pipe None
Tank/Pipe Monitor:	Tank None

Tank Id:	TANK-3
Tank Number:	00E3
Tank Status:	**Removed**
Tank Status Date:	03/01/1989
Install Date:	01/01/1960
Tank Contents:	Waste Oil
Tank Size:	275
Tank Compliance:	No
Overfill:	No
Compliance Monitoring?:	No

NJ BELL TELEPHONE (Continued) **U000357339**

Overfill Protection: No
Spill Containment: No
Tank Wellhead Protection: Not reported
Tank/Pipe Construction Type: Tank Cathodically protected steel
Tank/Pipe Construction Type: Pipe Bare steel
Tank/Pipe Monitor: Pipe None
Tank/Pipe Monitor: Tank None

NJ INSTITUTIONAL CONTROL:

Facility ID: 4282
Date Established (SI): 02/08/1996
Date Closed/Lifted (SI): Not reported
PI Number: 006627
PI Name: NJ BELL TELEPHONE
CEA Description (SI): Dichloroethane (1,2-)
CEA Case Track #: 8002
CEA Duration: 20.00
Intermediate Durations: No

Facility ID: 4282
Date Established (SI): 02/08/1996
Date Closed/Lifted (SI): Not reported
PI Number: 006627
PI Name: NJ BELL TELEPHONE
CEA Description (SI): Dichloroethane (1,2-)
CEA Case Track #: Not reported
CEA Duration: 20.00
Intermediate Durations: No

Facility ID: 4282
Date Established (SI): 02/08/1996
Date Closed/Lifted (SI): Not reported
PI Number: 006627
PI Name: NJ BELL TELEPHONE
CEA Description (SI): Synthetic Organic Chemicals - Carcinogen [Individual]
CEA Case Track #: 8002
CEA Duration: 20.00
Intermediate Durations: No

Facility ID: 4282
Date Established (SI): 02/08/1996
Date Closed/Lifted (SI): Not reported
PI Number: 006627
PI Name: NJ BELL TELEPHONE
CEA Description (SI): Synthetic Organic Chemicals - Carcinogen [Individual]
CEA Case Track #: Not reported
CEA Duration: 20.00
Intermediate Durations: No

Facility ID: 4282
Date Established (SI): 02/08/1996
Date Closed/Lifted (SI): Not reported
PI Number: 006627
PI Name: NJ BELL TELEPHONE
CEA Description (SI): Synthetic Organic Chemicals - Carcinogen [Total]
CEA Case Track #: 8002
CEA Duration: 20.00

NJ BELL TELEPHONE (Continued) **U000357339**

Intermediate Durations: No

Facility ID: 4282
Date Established (SI): 02/08/1996
Date Closed/Lifted (SI): Not reported
PI Number: 006627
PI Name: NJ BELL TELEPHONE
CEA Description (SI): Synthetic Organic Chemicals - Carcinogen [Total]
CEA Case Track #: Not reported
CEA Duration: 20.00
Intermediate Durations: No

Facility ID: 4282
Date Established (SI): 02/08/1996
Date Closed/Lifted (SI): Not reported
PI Number: 006627
PI Name: NJ BELL TELEPHONE
CEA Description (SI): Tert-butyl alcohol
CEA Case Track #: 8002
CEA Duration: 20.00
Intermediate Durations: No

Facility ID: 4282
Date Established (SI): 02/08/1996
Date Closed/Lifted (SI): Not reported
PI Number: 006627
PI Name: NJ BELL TELEPHONE
CEA Description (SI): Tert-butyl alcohol
CEA Case Track #: Not reported
CEA Duration: 20.00
Intermediate Durations: No

Facility ID: 4282
Date Established (SI): 02/08/1996
Date Closed/Lifted (SI): Not reported
PI Number: 006627
PI Name: NJ BELL TELEPHONE
CEA Description (SI): Benzene
CEA Case Track #: 8002
CEA Duration: 20.00
Intermediate Durations: No

Facility ID: 4282
Date Established (SI): 02/08/1996
Date Closed/Lifted (SI): Not reported
PI Number: 006627
PI Name: NJ BELL TELEPHONE
CEA Description (SI): Benzene
CEA Case Track #: Not reported
CEA Duration: 20.00
Intermediate Durations: No

BROWNFIELDS:
Price: Not reported
Assessed Value: Not reported
Property Size: Unknown
Annual Taxes: Not reported

NJ BELL TELEPHONE (Continued) **U000357339**

Representative Address:	Not reported
Representative City/State/Zip:	Not reported
Submitter Name:	Not reported
Submitter Address1:	Not reported
Submitter Address2:	Not reported
Submitter City:	Not reported
Submitter State:	Not reported
Submitter Zip:	Not reported
Submitter Email:	Not reported
Submitter Phone:	Not reported
Transaction Type:	Not reported
Transfer Type:	Not reported
Site Number:	8760
X Coordinate:	626441
Y Coordinate:	501291
Coord:	626441:501291
AutoID:	7604
Ownership Type:	unknown
Ownership:	DEP Case
PStatus:	DEP Case
PI Number:	006627
Owner Name:	Not reported
Owner Address + Owner Street:	Not reported
Owner City:	Not reported
Owner State:	Not reported
Owner Zip Code:	Not reported
Owner County:	Not reported
Owner Phone:	9999999999
Owner Fax:	9999999999
Owner Email:	Not reported
Owner Organization:	Not reported
Authorized Representative:	Not reported
Auth Rep Relation to Owner:	Not reported
Municipal Contact Name:	Not reported
Municipal Contact Street:	Not reported
Municipal Contact City:	Not reported
Municipal Contact State:	Not reported
Municipal Contact Zip Code:	Not reported
Municipal Contact Phone:	9999999999
Municipal Contact Fax:	9999999999
Municipal Contact Email:	Not reported
Department:	Not reported
Municipal Contact Title:	Not reported
Contact Relation to Owner:	Not reported
Current Zoning:	Not reported
Proposed Zoning:	Not reported
Copy of Title Insurance:	Not reported
Municode:	1334
Block:	Not reported
Lot:	Not reported
Development Plan Completed:	Unknown
Market Study Completed:	Unknown
Current Activity:	Not reported
Current Operations:	Not reported
Prior Operations:	Not reported
Deed Restrictions:	Unknown
Easements:	Unknown

NJ BELL TELEPHONE (Continued) **U000357339**

Buildings:	Not reported
Condition of Buildings:	Not reported
Square Footage:	Not reported
Total Buildable Space:	Not reported
Lease Price:	Not reported
Tax Certificate:	Unknown
Tax Lien:	Unknown
Other Liens/Judgements:	No
Traffic Study:	Unknown
Road Access:	Not reported
Waterfront Access:	Unknown
Airport Access:	Unknown
Public Transportation Access:	Unknown
Major Highway Name:	Not reported
Major Highway Interchange:	Not reported
Major Highway Miles Away:	Not reported
Local Highway Name:	Not reported
Local Highway Interchange:	Not reported
Local Highway Miles Away:	Not reported
Rail Type:	Not reported
Rail Name:	Not reported
Rail Station:	Not reported
Rail Miles Away:	Not reported
Public Water:	Unknown
Electric:	Unknown
Gas:	Unknown
Public Sewer:	Unknown
Telephone:	Unknown
Cable:	Unknown
Fiber Optics:	Unknown
Wetlands:	No
Sensitive Ecosystems/Habitats:	No
Endangered Species:	No
Historic/Archeological Site:	No
100 Year Flood Plain:	No
500 Year Flood Plain:	No
Environmental Report Copies:	Yes
List Containing Site:	Not reported
Preliminary Assessment:	No
Site Investigation:	No
Remedial Investigation:	No
Remedial Action Workplan:	No
Voluntary Cleanup Program:	No
Environmental Litigation:	No
Remediation In Progress:	Yes
Remediation Estimated Complete Date:	Not reported
Regulatory sign-off:	No
Regulatory Sign-Off Description:	Not reported
Other Incentives:	No
Low Interest Rates:	No
HDSRF Grants:	No
TIF:	No
HDSRF Loans:	No
USA Loans:	No
USA Grants:	No
Designated Redevelopment Area:	No
Environmental Opportunity Zone:	No

NJ BELL TELEPHONE (Continued) **U000357339**

Tax Rebate or Abatement:	No
Empowerment Zone (Federal):	No
Urban Coordinating Council Neighborhood:	No
Enterprise Community (Federal):	No
Urban Enterprise Zone:	No
Additional Comments:	1) Assigned to Program,4/17/2003 2) C2: Formal Design - Known Source or Release with GW Contamination established 4/8/1991
County_int_FK:	13
Municipality_int_FK:	357
Planning Area Designation:	Planning Area 1
Authorized Representative Email:	Not reported
Authorized Representative Phone:	9999999999
General Comments:	Not reported

NJEMS:

Site Id:	4282
Municipality:	NEPTUNE TWP
Municipality Name From Spatial Overlay:	NEPTUNE TWP
GNIS Civil Code For Municipality:	882111
Municipal Code (NJ-1040):	1335
X Coord:	626441
Y Coord:	501291
Coord System:	NJ STATE PLANE (NAD83) - USFEET
Coord Type:	GPS
Coord Orign:	DEP-GIS
State Standard Numeric Code From Spatial Overlay:	1334
Unique Feature Number For Municipality From Spatial Overlay:	3402549890
Eleven Digit Hydrologic Unit Code From Spatial Overlay):	02030104090
Fourteen Digit Hydrologic Unit Code From Spatial Overlay:	02030104090060
Watershed Management Area Number From Spatial Overlay:	12
Watershed Management Area Name From Spatial Overlay:	Monmouth
Water Region Code From Spatial Overlay:	3
Water Region Name From Spatial Overlay:	Atlantic Coast
Sub Watershed Name From Overlay:	Shark River (below Remsen Mill gage)
Watershed Name From Spatial Overlay:	Whale Pond Bk / Shark R / Wreck Pond Bk

---

R70 **NEPTUNE GARAGE TELCO FACILITY** **NJ HIST LUST** **S104389118**
NNW **1111 11TH AVE** **N/A**
1/8-1/4 **NEPTUNE, NJ**
0.229 mi.
1210 ft. **Site 4 of 6 in cluster R**

Relative:
Higher

Actual:
19 ft.

LUST HIST:

Case ID:	91-03-26-1456
Lead Program Assigned:	Bureau of Underground Storage Tanks
Facility Status:	**Assigned to a Program**
UST ID:	0066279
TMS Number:	Not reported
Remedial Level:	Site has confirmed soil and ground water contamination.
Case Manager:	Eddie Davis
Facility Phone:	(609) 633-9285
No Further Action:	Not reported
RAW Approved:	Y
CEA:	Y
Date CEA Lifted:	Not reported
Dead Notice:	Not reported

R71 NNW 1/8-1/4 0.229 mi. 1210 ft. | **NJ BELL TELEPHONE CO**
1111 11TH AVE
NEPTUNE, NJ 07753

Site 5 of 6 in cluster R

RCRA-CESQG | **1000120809**
NJD980652549

Relative: Higher

Actual: 19 ft.

RCRA-CESQG:

Date form received by agency:	01/01/2007
Facility name:	NJ BELL TELEPHONE CO
Facility address:	1111 11TH AVE NEPTUNE, NJ 07753
EPA ID:	NJD980652549
Mailing address:	HALSEY RD PARSIPPANY, NJ 07054
Contact:	RONALD TOLIVER
Contact address:	HALSEY RD PARSIPPANY, NJ 07054
Contact country:	US
Contact telephone:	732-445-9991
Contact email:	Not reported
EPA Region:	02
Classification:	Conditionally Exempt Small Quantity Generator
Description:	Handler: generates 100 kg or less of hazardous waste per calendar month, and accumulates 1000 kg or less of hazardous waste at any time; or generates 1 kg or less of acutely hazardous waste per calendar month, and accumulates at any time: 1 kg or less of acutely hazardous waste; or 100 kg or less of any residue or contaminated soil, waste or other debris resulting from the cleanup of a spill, into or on any land or water, of acutely hazardous waste; or generates 100 kg or less of any residue or contaminated soil, waste or other debris resulting from the cleanup of a spill, into or on any land or water, of acutely hazardous waste during any calendar month, and accumulates at any time: 1 kg or less of acutely hazardous waste; or 100 kg or less of any residue or contaminated soil, waste or other debris resulting from the cleanup of a spill, into or on any land or water, of acutely hazardous waste

Owner/Operator Summary:

Owner/operator name:	Not reported
Owner/operator address:	NOT REQUIRED NOT REQUIRED, WY 99999
Owner/operator country:	US
Owner/operator telephone:	212-555-1212
Owner/operator email:	Not reported
Owner/operator fax:	Not reported
Owner/operator extension:	Not reported
Legal status:	Private
Owner/Operator Type:	Operator
Owner/Op start date:	Not reported
Owner/Op end date:	Not reported

Owner/operator name:	Not reported
Owner/operator address:	NOT REQUIRED NOT REQUIRED, WY 99999
Owner/operator country:	US
Owner/operator telephone:	212-555-1212
Owner/operator email:	Not reported
Owner/operator fax:	Not reported
Owner/operator extension:	Not reported

NJ BELL TELEPHONE CO (Continued) **1000120809**

Legal status: Private
Owner/Operator Type: Owner
Owner/Op start date: Not reported
Owner/Op end date: Not reported

Handler Activities Summary:
U.S. importer of hazardous waste: No
Mixed waste (haz. and radioactive): No
Recycler of hazardous waste: No
Transporter of hazardous waste: No
Treater, storer or disposer of HW: No
Underground injection activity: No
On-site burner exemption: No
Furnace exemption: No
Used oil fuel burner: No
Used oil processor: No
User oil refiner: No
Used oil fuel marketer to burner: No
Used oil Specification marketer: No
Used oil transfer facility: No
Used oil transporter: No

Historical Generators:
Date form received by agency: 01/01/2006
Site name: NJ BELL TELEPHONE CO
Classification: Conditionally Exempt Small Quantity Generator

Date form received by agency: 12/06/1982
Site name: NJ BELL TELEPHONE CO
Classification: Not a generator, verified

. Waste code: D000
. Waste name: Not Defined

. Waste code: D001
. Waste name: IGNITABLE HAZARDOUS WASTES ARE THOSE WASTES WHICH HAVE A FLASHPOINT OF LESS THAN 140 DEGREES FAHRENHEIT AS DETERMINED BY A PENSKY-MARTENS CLOSED CUP FLASH POINT TESTER. ANOTHER METHOD OF DETERMINING THE FLASH POINT OF A WASTE IS TO REVIEW THE MATERIAL SAFETY DATA SHEET, WHICH CAN BE OBTAINED FROM THE MANUFACTURER OR DISTRIBUTOR OF THE MATERIAL. LACQUER THINNER IS AN EXAMPLE OF A COMMONLY USED SOLVENT WHICH WOULD BE CONSIDERED AS IGNITABLE HAZARDOUS WASTE.

Violation Status: No violations found

N72 **MONMOUTH AUTO BODY INC** **RCRA-CESQG** **1000302157**
NNE **181 S MAIN ST** **NJ MANIFEST** **NJD011469608**
1/8-1/4 **NEPTUNE, NJ 07753**
0.232 mi.
1225 ft. **Site 3 of 3 in cluster N**

Relative:
Lower

Actual:
17 ft.

RCRA-CESQG:
Date form received by agency: 01/01/2007
Facility name: MONMOUTH AUTO BODY INC
Facility address: 181 S MAIN ST
NEPTUNE, NJ 07753
EPA ID: NJD011469608
Mailing address: S MAIN ST

MONMOUTH AUTO BODY INC (Continued) **1000302157**

	NEPTUNE, NJ 07753
Contact:	Not reported
Contact address:	S MAIN ST NEPTUNE, NJ 07753
Contact country:	US
Contact telephone:	Not reported
Contact email:	Not reported
EPA Region:	02
Land type:	Facility is not located on Indian land. Additional information is not known.
Classification:	Conditionally Exempt Small Quantity Generator
Description:	Handler: generates 100 kg or less of hazardous waste per calendar month, and accumulates 1000 kg or less of hazardous waste at any time; or generates 1 kg or less of acutely hazardous waste per calendar month, and accumulates at any time: 1 kg or less of acutely hazardous waste; or 100 kg or less of any residue or contaminated soil, waste or other debris resulting from the cleanup of a spill, into or on any land or water, of acutely hazardous waste; or generates 100 kg or less of any residue or contaminated soil, waste or other debris resulting from the cleanup of a spill, into or on any land or water, of acutely hazardous waste during any calendar month, and accumulates at any time: 1 kg or less of acutely hazardous waste; or 100 kg or less of any residue or contaminated soil, waste or other debris resulting from the cleanup of a spill, into or on any land or water, of acutely hazardous waste

Owner/Operator Summary:

Owner/operator name:	Not reported
Owner/operator address:	NOT REQUIRED NOT REQUIRED, WY 99999
Owner/operator country:	US
Owner/operator telephone:	212-555-1212
Owner/operator email:	Not reported
Owner/operator fax:	Not reported
Owner/operator extension:	Not reported
Legal status:	Private
Owner/Operator Type:	Operator
Owner/Op start date:	Not reported
Owner/Op end date:	Not reported

Owner/operator name:	Not reported
Owner/operator address:	NOT REQUIRED NOT REQUIRED, WY 99999
Owner/operator country:	US
Owner/operator telephone:	212-555-1212
Owner/operator email:	Not reported
Owner/operator fax:	Not reported
Owner/operator extension:	Not reported
Legal status:	Private
Owner/Operator Type:	Owner
Owner/Op start date:	Not reported
Owner/Op end date:	Not reported

Handler Activities Summary:

U.S. importer of hazardous waste:	No
Mixed waste (haz. and radioactive):	No
Recycler of hazardous waste:	No

MONMOUTH AUTO BODY INC (Continued) **1000302157**

Transporter of hazardous waste: No
Treater, storer or disposer of HW: No
Underground injection activity: No
On-site burner exemption: No
Furnace exemption: No
Used oil fuel burner: No
Used oil processor: No
User oil refiner: No
Used oil fuel marketer to burner: No
Used oil Specification marketer: No
Used oil transfer facility: No
Used oil transporter: No

Historical Generators:
Date form received by agency: 01/01/2006
Site name: MONMOUTH AUTO BODY INC
Classification: Small Quantity Generator

Date form received by agency: 06/15/1984
Site name: MONMOUTH AUTO BODY INC
Classification: Large Quantity Generator

. Waste code: D001
. Waste name: IGNITABLE HAZARDOUS WASTES ARE THOSE WASTES WHICH HAVE A FLASHPOINT OF LESS THAN 140 DEGREES FAHRENHEIT AS DETERMINED BY A PENSKY-MARTENS CLOSED CUP FLASH POINT TESTER. ANOTHER METHOD OF DETERMINING THE FLASH POINT OF A WASTE IS TO REVIEW THE MATERIAL SAFETY DATA SHEET, WHICH CAN BE OBTAINED FROM THE MANUFACTURER OR DISTRIBUTOR OF THE MATERIAL. LACQUER THINNER IS AN EXAMPLE OF A COMMONLY USED SOLVENT WHICH WOULD BE CONSIDERED AS IGNITABLE HAZARDOUS WASTE.

Violation Status: No violations found

Evaluation Action Summary:
Evaluation date: 02/10/2006
Evaluation: COMPLIANCE EVALUATION INSPECTION ON-SITE
Area of violation: Not reported
Date achieved compliance: Not reported
Evaluation lead agency: State

Evaluation date: 12/04/1998
Evaluation: FOCUSED COMPLIANCE INSPECTION
Area of violation: Not reported
Date achieved compliance: Not reported
Evaluation lead agency: State

NJ MANIFEST:
EPA Id: NJD011469608
Mail Address: Not reported
Mail City/State/Zip: Not reported
Facility Phone: 2017746635
Emergency Phone: Not reported
Contact: DIANE KESSLER
Comments: Not reported
SIC Code: 7531
County: 13
Municipal: 34

MONMOUTH AUTO BODY INC (Continued) **1000302157**

Previous EPA Id:	Not reported
Gen Flag:	X
Trans Flag:	Not reported
TSDF Flag:	Not reported
Name Change:	Not reported
Date Change:	Not reported

Manifest:

Manifest Number:	001045321VES
EPA ID:	NJD011469608
Date Shipped:	1/7/2016
TSDF EPA ID:	NJD002454544
Transporter EPA ID:	NJD080631369
Transporter 2 EPA ID:	Not reported
Transporter 3 EPA ID:	Not reported
Transporter 4 EPA ID:	Not reported
Transporter 5 EPA ID:	Not reported
Transporter 6 EPA ID:	Not reported
Transporter 7 EPA ID:	Not reported
Transporter 8 EPA ID:	Not reported
Transporter 9 EPA ID:	Not reported
Transporter 10 EPA ID:	Not reported
Date Trans1 Transported Waste:	Not reported
Date Trans2 Transported Waste:	Not reported
Date Trans3 Transported Waste:	Not reported
Date Trans4 Transported Waste:	Not reported
Date Trans5 Transported Waste:	Not reported
Date Trans6 Transported Waste:	Not reported
Date Trans7 Transported Waste:	Not reported
Date Trans8 Transported Waste:	Not reported
Date Trans9 Transported Waste:	Not reported
Date Trans10 Transported Waste:	Not reported
Date TSDF Received Waste:	Not reported
TSDF EPA Facility Name:	Not reported
QTY Units:	Not reported
Transporter SEQ ID:	Not reported
Transporter-1 Date:	Not reported
Waste SEQ ID:	Not reported
Waste Type Code 2:	Not reported
Waste Type Code 3:	Not reported
Waste Type Code 4:	Not reported
Waste Type Code 5:	Not reported
Waste Type Code 6:	Not reported
Date Accepted:	Not reported
Manifest Discrepancy Type:	Not reported
Data Entry Number:	Not reported
Was Load Rejected:	Not reported
Reason Load Was Rejected:	Not reported

Manifest Number:	000537288VES
EPA ID:	NJD011469608
Date Shipped:	5/8/2012
TSDF EPA ID:	NJD002454544
Transporter EPA ID:	NJD080631369
Transporter 2 EPA ID:	Not reported
Transporter 3 EPA ID:	Not reported
Transporter 4 EPA ID:	Not reported
Transporter 5 EPA ID:	Not reported

MONMOUTH AUTO BODY INC (Continued) **1000302157**

Transporter 6 EPA ID:	Not reported
Transporter 7 EPA ID:	Not reported
Transporter 8 EPA ID:	Not reported
Transporter 9 EPA ID:	Not reported
Transporter 10 EPA ID:	Not reported
Date Trans1 Transported Waste:	Not reported
Date Trans2 Transported Waste:	Not reported
Date Trans3 Transported Waste:	Not reported
Date Trans4 Transported Waste:	Not reported
Date Trans5 Transported Waste:	Not reported
Date Trans6 Transported Waste:	Not reported
Date Trans7 Transported Waste:	Not reported
Date Trans8 Transported Waste:	Not reported
Date Trans9 Transported Waste:	Not reported
Date Trans10 Transported Waste:	Not reported
Date TSDF Received Waste:	Not reported
TSDF EPA Facility Name:	Not reported
QTY Units:	Not reported
Transporter SEQ ID:	Not reported
Transporter-1 Date:	Not reported
Waste SEQ ID:	Not reported
Waste Type Code 2:	Not reported
Waste Type Code 3:	Not reported
Waste Type Code 4:	Not reported
Waste Type Code 5:	Not reported
Waste Type Code 6:	Not reported
Date Accepted:	Not reported
Manifest Discrepancy Type:	Not reported
Data Entry Number:	Not reported
Was Load Rejected:	Not reported
Reason Load Was Rejected:	Not reported

Waste:

Manifest Year:	Not reported
Waste Code:	F003 D001 F005 D035
Hand Code:	Not reported
Quantity:	165.00 gallons

Manifest Number:	000949615VES
EPA ID:	NJD011469608
Date Shipped:	6/3/2015
TSDF EPA ID:	NJD002454544
Transporter EPA ID:	NJD080631369
Transporter 2 EPA ID:	Not reported
Transporter 3 EPA ID:	Not reported
Transporter 4 EPA ID:	Not reported
Transporter 5 EPA ID:	Not reported
Transporter 6 EPA ID:	Not reported
Transporter 7 EPA ID:	Not reported
Transporter 8 EPA ID:	Not reported
Transporter 9 EPA ID:	Not reported
Transporter 10 EPA ID:	Not reported
Date Trans1 Transported Waste:	Not reported
Date Trans2 Transported Waste:	Not reported
Date Trans3 Transported Waste:	Not reported
Date Trans4 Transported Waste:	Not reported
Date Trans5 Transported Waste:	Not reported

MONMOUTH AUTO BODY INC (Continued) **1000302157**

Date Trans6 Transported Waste:	Not reported
Date Trans7 Transported Waste:	Not reported
Date Trans8 Transported Waste:	Not reported
Date Trans9 Transported Waste:	Not reported
Date Trans10 Transported Waste:	Not reported
Date TSDF Received Waste:	Not reported
TSDF EPA Facility Name:	Not reported
QTY Units:	Not reported
Transporter SEQ ID:	Not reported
Transporter-1 Date:	Not reported
Waste SEQ ID:	Not reported
Waste Type Code 2:	Not reported
Waste Type Code 3:	Not reported
Waste Type Code 4:	Not reported
Waste Type Code 5:	Not reported
Waste Type Code 6:	Not reported
Date Accepted:	Not reported
Manifest Discrepancy Type:	Not reported
Data Entry Number:	Not reported
Was Load Rejected:	Not reported
Reason Load Was Rejected:	Not reported

Manifest Number:	000729393VES
EPA ID:	NJD011469608
Date Shipped:	9/6/2013
TSDF EPA ID:	NJD002454544
Transporter EPA ID:	NJD080631369
Transporter 2 EPA ID:	Not reported
Transporter 3 EPA ID:	Not reported
Transporter 4 EPA ID:	Not reported
Transporter 5 EPA ID:	Not reported
Transporter 6 EPA ID:	Not reported
Transporter 7 EPA ID:	Not reported
Transporter 8 EPA ID:	Not reported
Transporter 9 EPA ID:	Not reported
Transporter 10 EPA ID:	Not reported
Date Trans1 Transported Waste:	Not reported
Date Trans2 Transported Waste:	Not reported
Date Trans3 Transported Waste:	Not reported
Date Trans4 Transported Waste:	Not reported
Date Trans5 Transported Waste:	Not reported
Date Trans6 Transported Waste:	Not reported
Date Trans7 Transported Waste:	Not reported
Date Trans8 Transported Waste:	Not reported
Date Trans9 Transported Waste:	Not reported
Date Trans10 Transported Waste:	Not reported
Date TSDF Received Waste:	Not reported
TSDF EPA Facility Name:	Not reported
QTY Units:	Not reported
Transporter SEQ ID:	Not reported
Transporter-1 Date:	Not reported
Waste SEQ ID:	Not reported
Waste Type Code 2:	Not reported
Waste Type Code 3:	Not reported
Waste Type Code 4:	Not reported
Waste Type Code 5:	Not reported
Waste Type Code 6:	Not reported

MONMOUTH AUTO BODY INC (Continued) **1000302157**

Date Accepted:	Not reported
Manifest Discrepancy Type:	Not reported
Data Entry Number:	Not reported
Was Load Rejected:	Not reported
Reason Load Was Rejected:	Not reported

Waste:

Manifest Year:	Not reported
Waste Code:	D001 D018
Hand Code:	Not reported
Quantity:	400.00 Pounds

Manifest Number:	NJA4132180
EPA ID:	NJD011469608
Date Shipped:	12/17/2004
TSDF EPA ID:	NJD002454544
Transporter EPA ID:	NJD080631369
Transporter 2 EPA ID:	Not reported
Transporter 3 EPA ID:	Not reported
Transporter 4 EPA ID:	Not reported
Transporter 5 EPA ID:	Not reported
Transporter 6 EPA ID:	Not reported
Transporter 7 EPA ID:	Not reported
Transporter 8 EPA ID:	Not reported
Transporter 9 EPA ID:	Not reported
Transporter 10 EPA ID:	Not reported
Date Trans1 Transported Waste:	12/17/2004
Date Trans2 Transported Waste:	Not reported
Date Trans3 Transported Waste:	Not reported
Date Trans4 Transported Waste:	Not reported
Date Trans5 Transported Waste:	Not reported
Date Trans6 Transported Waste:	Not reported
Date Trans7 Transported Waste:	Not reported
Date Trans8 Transported Waste:	Not reported
Date Trans9 Transported Waste:	Not reported
Date Trans10 Transported Waste:	Not reported
Date TSDF Received Waste:	12/21/2004
TSDF EPA Facility Name:	Not reported
QTY Units:	Not reported
Transporter SEQ ID:	Not reported
Transporter-1 Date:	Not reported
Waste SEQ ID:	Not reported
Waste Type Code 2:	Not reported
Waste Type Code 3:	Not reported
Waste Type Code 4:	Not reported
Waste Type Code 5:	Not reported
Waste Type Code 6:	Not reported
Date Accepted:	Not reported
Manifest Discrepancy Type:	Not reported
Data Entry Number:	01280525
Was Load Rejected:	No
Reason Load Was Rejected:	Not reported

Manifest Number:	000729395VES
EPA ID:	NJD011469608
Date Shipped:	9/17/2013
TSDF EPA ID:	NJD002454544

MONMOUTH AUTO BODY INC (Continued) **1000302157**

Transporter EPA ID:	NJD080631369
Transporter 2 EPA ID:	Not reported
Transporter 3 EPA ID:	Not reported
Transporter 4 EPA ID:	Not reported
Transporter 5 EPA ID:	Not reported
Transporter 6 EPA ID:	Not reported
Transporter 7 EPA ID:	Not reported
Transporter 8 EPA ID:	Not reported
Transporter 9 EPA ID:	Not reported
Transporter 10 EPA ID:	Not reported
Date Trans1 Transported Waste:	Not reported
Date Trans2 Transported Waste:	Not reported
Date Trans3 Transported Waste:	Not reported
Date Trans4 Transported Waste:	Not reported
Date Trans5 Transported Waste:	Not reported
Date Trans6 Transported Waste:	Not reported
Date Trans7 Transported Waste:	Not reported
Date Trans8 Transported Waste:	Not reported
Date Trans9 Transported Waste:	Not reported
Date Trans10 Transported Waste:	Not reported
Date TSDF Received Waste:	Not reported
TSDF EPA Facility Name:	Not reported
QTY Units:	Not reported
Transporter SEQ ID:	Not reported
Transporter-1 Date:	Not reported
Waste SEQ ID:	Not reported
Waste Type Code 2:	Not reported
Waste Type Code 3:	Not reported
Waste Type Code 4:	Not reported
Waste Type Code 5:	Not reported
Waste Type Code 6:	Not reported
Date Accepted:	Not reported
Manifest Discrepancy Type:	Not reported
Data Entry Number:	Not reported
Was Load Rejected:	Not reported
Reason Load Was Rejected:	Not reported

Waste:

Manifest Year:	Not reported
Waste Code:	F003 D001 F005 D035
Hand Code:	Not reported
Quantity:	110.00 gallons

Manifest Number:	NJA4066666
EPA ID:	NJD011469608
Date Shipped:	08/30/2004
TSDF EPA ID:	NJD002454544
Transporter EPA ID:	NJD080631369
Transporter 2 EPA ID:	Not reported
Transporter 3 EPA ID:	Not reported
Transporter 4 EPA ID:	Not reported
Transporter 5 EPA ID:	Not reported
Transporter 6 EPA ID:	Not reported
Transporter 7 EPA ID:	Not reported
Transporter 8 EPA ID:	Not reported
Transporter 9 EPA ID:	Not reported
Transporter 10 EPA ID:	Not reported

MONMOUTH AUTO BODY INC (Continued) **1000302157**

Date Trans1 Transported Waste:	08/30/2004
Date Trans2 Transported Waste:	Not reported
Date Trans3 Transported Waste:	Not reported
Date Trans4 Transported Waste:	Not reported
Date Trans5 Transported Waste:	Not reported
Date Trans6 Transported Waste:	Not reported
Date Trans7 Transported Waste:	Not reported
Date Trans8 Transported Waste:	Not reported
Date Trans9 Transported Waste:	Not reported
Date Trans10 Transported Waste:	Not reported
Date TSDF Received Waste:	09/02/2004
TSDF EPA Facility Name:	Not reported
QTY Units:	Not reported
Transporter SEQ ID:	Not reported
Transporter-1 Date:	Not reported
Waste SEQ ID:	Not reported
Waste Type Code 2:	Not reported
Waste Type Code 3:	Not reported
Waste Type Code 4:	Not reported
Waste Type Code 5:	Not reported
Waste Type Code 6:	Not reported
Date Accepted:	Not reported
Manifest Discrepancy Type:	Not reported
Data Entry Number:	09290422
Was Load Rejected:	No
Reason Load Was Rejected:	Not reported

Manifest Number:	000226291VES
EPA ID:	NJD011469608
Date Shipped:	03/03/2008
TSDF EPA ID:	NJD002454544
Transporter EPA ID:	NJD080631369
Transporter 2 EPA ID:	Not reported
Transporter 3 EPA ID:	Not reported
Transporter 4 EPA ID:	Not reported
Transporter 5 EPA ID:	Not reported
Transporter 6 EPA ID:	Not reported
Transporter 7 EPA ID:	Not reported
Transporter 8 EPA ID:	Not reported
Transporter 9 EPA ID:	Not reported
Transporter 10 EPA ID:	Not reported
Date Trans1 Transported Waste:	03/03/2008
Date Trans2 Transported Waste:	Not reported
Date Trans3 Transported Waste:	Not reported
Date Trans4 Transported Waste:	Not reported
Date Trans5 Transported Waste:	Not reported
Date Trans6 Transported Waste:	Not reported
Date Trans7 Transported Waste:	Not reported
Date Trans8 Transported Waste:	Not reported
Date Trans9 Transported Waste:	Not reported
Date Trans10 Transported Waste:	Not reported
Date TSDF Received Waste:	03/12/2008
TSDF EPA Facility Name:	Not reported
QTY Units:	Not reported
Transporter SEQ ID:	Not reported
Transporter-1 Date:	Not reported
Waste SEQ ID:	Not reported

MONMOUTH AUTO BODY INC (Continued) **1000302157**

Waste Type Code 2:	Not reported
Waste Type Code 3:	Not reported
Waste Type Code 4:	Not reported
Waste Type Code 5:	Not reported
Waste Type Code 6:	Not reported
Date Accepted:	Not reported
Manifest Discrepancy Type:	Not reported
Data Entry Number:	Not reported
Was Load Rejected:	No
Reason Load Was Rejected:	Not reported

Waste:

Manifest Year:	Not reported
Waste Code:	F003
Hand Code:	H061
Quantity:	70 G

Manifest Number:	NJA5074493
EPA ID:	NJD011469608
Date Shipped:	03/11/2004
TSDF EPA ID:	NJD002454544
Transporter EPA ID:	NJD080631369
Transporter 2 EPA ID:	Not reported
Transporter 3 EPA ID:	Not reported
Transporter 4 EPA ID:	Not reported
Transporter 5 EPA ID:	Not reported
Transporter 6 EPA ID:	Not reported
Transporter 7 EPA ID:	Not reported
Transporter 8 EPA ID:	Not reported
Transporter 9 EPA ID:	Not reported
Transporter 10 EPA ID:	Not reported
Date Trans1 Transported Waste:	03/11/2004
Date Trans2 Transported Waste:	Not reported
Date Trans3 Transported Waste:	Not reported
Date Trans4 Transported Waste:	Not reported
Date Trans5 Transported Waste:	Not reported
Date Trans6 Transported Waste:	Not reported
Date Trans7 Transported Waste:	Not reported
Date Trans8 Transported Waste:	Not reported
Date Trans9 Transported Waste:	Not reported
Date Trans10 Transported Waste:	Not reported
Date TSDF Received Waste:	03/16/2004
TSDF EPA Facility Name:	Not reported
QTY Units:	Not reported
Transporter SEQ ID:	Not reported
Transporter-1 Date:	Not reported
Waste SEQ ID:	Not reported
Waste Type Code 2:	Not reported
Waste Type Code 3:	Not reported
Waste Type Code 4:	Not reported
Waste Type Code 5:	Not reported
Waste Type Code 6:	Not reported
Date Accepted:	Not reported
Manifest Discrepancy Type:	Not reported
Data Entry Number:	04020421
Was Load Rejected:	No
Reason Load Was Rejected:	Not reported

O73 SSW 1/8-1/4 0.233 mi. 1229 ft. | **RUDING & WOOD**
708 5TH AVE
BRADLEY BEACH BOROUGH, NJ 07720

NJ BROWNFIELDS S107445278
NJ ISRA N/A

Site 3 of 4 in cluster O

Relative: Higher

Actual: 23 ft.

BROWNFIELDS:

Price:	Not reported
Assessed Value:	Not reported
Property Size:	Unknown
Annual Taxes:	Not reported
Representative Address:	Not reported
Representative City/State/Zip:	Not reported
Submitter Name:	Not reported
Submitter Address1:	Not reported
Submitter Address2:	Not reported
Submitter City:	Not reported
Submitter State:	Not reported
Submitter Zip:	Not reported
Submitter Email:	Not reported
Submitter Phone:	Not reported
Transaction Type:	Not reported
Transfer Type:	Not reported
Site Number:	8529
X Coordinate:	626702
Y Coordinate:	498944
Coord:	626702:498944
AutoID:	7373
Ownership Type:	unknown
Ownership:	DEP Case
PStatus:	DEP Case
PI Number:	237317
Owner Name:	Anthony D'Alessio
Owner Address + Owner Street:	8 Mountain Ave
Owner City:	Springfield
Owner State:	NJ
Owner Zip Code:	07081
Owner County:	Not reported
Owner Phone:	9999999999
Owner Fax:	9999999999
Owner Email:	Not reported
Owner Organization:	c/o Anthony P. D'Alessio, Esq.
Authorized Representative:	Not reported
Auth Rep Relation to Owner:	Not reported
Municipal Contact Name:	Not reported
Municipal Contact Street:	Not reported
Municipal Contact City:	Not reported
Municipal Contact State:	Not reported
Municipal Contact Zip Code:	Not reported
Municipal Contact Phone:	9999999999
Municipal Contact Fax:	9999999999
Municipal Contact Email:	Not reported
Department:	Not reported
Municipal Contact Title:	Not reported
Contact Relation to Owner:	Not reported
Current Zoning:	Not reported
Proposed Zoning:	Not reported
Copy of Title Insurance:	Not reported
Municode:	1307

RUDING & WOOD (Continued) **S107445278**

Block:	Not reported
Lot:	Not reported
Development Plan Completed:	Unknown
Market Study Completed:	Unknown
Current Activity:	Not reported
Current Operations:	Not reported
Prior Operations:	Not reported
Deed Restrictions:	Unknown
Easements:	Unknown
Buildings:	Not reported
Condition of Buildings:	Not reported
Square Footage:	Not reported
Total Buildable Space:	Not reported
Lease Price:	Not reported
Tax Certificate:	Unknown
Tax Lien:	Unknown
Other Liens/Judgements:	No
Traffic Study:	Unknown
Road Access:	Not reported
Waterfront Access:	Unknown
Airport Access:	Unknown
Public Transportation Access:	Unknown
Major Highway Name:	Not reported
Major Highway Interchange:	Not reported
Major Highway Miles Away:	Not reported
Local Highway Name:	Not reported
Local Highway Interchange:	Not reported
Local Highway Miles Away:	Not reported
Rail Type:	Not reported
Rail Name:	Not reported
Rail Station:	Not reported
Rail Miles Away:	Not reported
Public Water:	Unknown
Electric:	Unknown
Gas:	Unknown
Public Sewer:	Unknown
Telephone:	Unknown
Cable:	Unknown
Fiber Optics:	Unknown
Wetlands:	No
Sensitive Ecosystems/Habitats:	No
Endangered Species:	No
Historic/Archeological Site:	No
100 Year Flood Plain:	No
500 Year Flood Plain:	No
Environmental Report Copies:	Yes
List Containing Site:	Not reported
Preliminary Assessment:	No
Site Investigation:	No
Remedial Investigation:	No
Remedial Action Workplan:	No
Voluntary Cleanup Program:	No
Environmental Litigation:	No
Remediation In Progress:	Yes
Remediation Estimated Complete Date:	Not reported
Regulatory sign-off:	No
Regulatory Sign-Off Description:	Not reported

RUDING & WOOD (Continued) **S107445278**

Other Incentives:	No
Low Interest Rates:	No
HDSRF Grants:	No
TIF:	No
HDSRF Loans:	No
USA Loans:	No
USA Grants:	No
Designated Redevelopment Area:	No
Environmental Opportunity Zone:	No
Tax Rebate or Abatement:	No
Empowerment Zone (Federal):	No
Urban Coordinating Council Neighborhood:	No
Enterprise Community (Federal):	No
Urban Enterprise Zone:	No
Additional Comments:	1) Assigned to Program,10/1/2004 2) U: Not Yet Determined established 10/1/2004
County_int_FK:	13
Municipality_int_FK:	330
Planning Area Designation:	Planning Area 1
Authorized Representative Email:	Not reported
Authorized Representative Phone:	9999999999
General Comments:	Not reported

NJ ISRA:

Pi Number:	237317
Action Number:	ISR040003
Title:	E20040432 Ruding & Wood
Isra Trg: Finalized Date	12/4/2004
Start Date:	10/01/2004
Case Status:	Assigned to Program
Case No:	E20040432
Case Name:	Ruding & Wood
Trigger Type:	Property Sale
Trigger Date:	09/21/2004

Pi Number:	237317
Action Number:	ISR040003
Title:	E20040432 Ruding & Wood
Isra Trg: Finalized Date	12/4/2004
Start Date:	02/20/2008
Case Status:	NFA-E (Restricted Use)
Case No:	E20040432
Case Name:	Ruding & Wood
Trigger Type:	Property Sale
Trigger Date:	09/21/2004

Pi Number:	237317
Action Number:	ISR080001
Title:	E20080400 RUDING & WOOD
Isra Trg: Finalized Date	Not reported
Start Date:	11/25/2008
Case Status:	Assigned to Program
Case No:	E200803100
Case Name:	RUDING & WOOD
Trigger Type:	Cessation
Trigger Date:	11/21/2008

RUDING & WOOD (Continued) **S107445278**

Pi Number:	237317
Action Number:	ISR080001
Title:	E20080400 RUDING & WOOD
Isra Trg: Finalized Date	Not reported
Start Date:	01/09/2009
Case Status:	NFA-A (Unrestricted Use)
Case No:	E200803100
Case Name:	RUDING & WOOD
Trigger Type:	Cessation
Trigger Date:	11/21/2008

P74 **512 SIXTH AVENUE** **NJ VCP** **S104961197**
SE **512 SIXTH AVE** **NJ SPILLS** **N/A**
1/8-1/4 **ASBURY PARK CITY, NJ 07720**
0.238 mi.
1255 ft. **Site 4 of 4 in cluster P**

Relative:
Higher

Actual:
19 ft.

VCP:

Incident Number:	01-01-24-1334-31
MOA Execution Date:	03/29/2001
Type Of Vcp File:	HISTORICAL
Pi Number:	Not reported
Case Type(Case Type):	Not reported
Case Contact: Department	Not reported
Case Contact Name:	Not reported
Case Contact: Organization	Not reported
Case Contact: Address: Line1	Not reported
Case Contact: Address: Line2	Not reported
Case Contact: Address: Line3	Not reported
Case Contact City,St,Zip:	Not reported

NJ SPILL:

Facility ID:	73525
Case Number:	01-01-24-1334-31
Notify Type:	Citizen
Date Received:	01/24/2001
Location:	Other
Other Location:	Not reported
Incident Date:	01/22/2001
Incident Time:	Not reported
A310 Letter:	True
Ref. Code:	101
COMU:	1303
CAS Number:	Not reported
Hazardous:	No
Incident Location:	Not reported
Facility Type:	Residential
Facility Phone:	Not reported
Substance(s):	Not reported
Substance Type:	Not reported
Substance Identity:	Not reported
TCPA Chemical:	Not reported
Hazrds Material:	Not reported
Amnt Released:	Not reported
Release VE:	Not reported
Contained:	Not reported
Release Type:	Not reported

512 SIXTH AVENUE (Continued) **S104961197**

Incident Desc:	Not reported
Status at Spill:	TEST RESULTS INDICATED GROUNDWATER CONTAMINATION UNDER 1/550 UST.
NJ Spill Date:	Not reported
NJ Spill Time:	Not reported
NJ Spill Name:	Not reported
NJ Spill Title:	Not reported
NJ Spill Phone:	Not reported
Other Date:	Not reported
Other Time:	Not reported
Other Name:	Not reported
Other Title:	Not reported
Other Phone:	Not reported
Injuries:	No
Public Exposure:	No
Road Closed:	No
Facility Evacuation:	No
Receiving Water:	Not reported
Public Evacuation:	No
Police at Scene:	No
Firemen at Scene:	No
Contamination of:	Land
Nature of Incident:	Not reported
Wind Direction/Speed:	0
Assistance Requested:	No
Memo. Of Understanding:	No
Drill/trng Exercise:	No
Operator:	KIM
Contact Name:	Not reported
Caller Name:	REDACTED
Caller Title:	Not reported
Caller Address:	Not reported
Caller City,St,Zip:	Not reported
Caller Phone:	Not reported
Responsible Party:	Known
Responsible Party Name:	CITIZEN
Responsible Party Contact:	RUSSELL KURTZ
Responsible Party Title:	OWNER
Responsible Party Telphone:	732-762-0328
Responsible Party Street:	615 5TH AVE
Responsible Party Municipality:	BRADLEY BEACH
Responsible Party State:	NJ
Responsible Party Zip:	07720
Responsible City,St,Zip:	BRADLEY BEACH, NJ
Responsible Party County:	MONMOUTH
Local Municipality:	No
Local Municipality Name:	Not reported
Local Municipality Title:	Not reported
Local Municipality Phone:	Not reported
Local Municipality Date:	Not reported
Local Municipality Time:	Not reported
Incident Name:	Not reported
Incident Referred To:	Not reported
Incident Region:	Not reported
Incident Phone:	Not reported
Incident Date:	Not reported
Comments:	Not reported
Date A310 Letter Printed:	Not reported

512 SIXTH AVENUE (Continued) **S104961197**

Date Local Authority Was Notified:	Not reported
Date Update:	Not reported
Date Report Faxed to Local Authority:	Not reported
Local Authority Notification Date:	Not reported
Reporter Name:	Not reported
Reporter Type:	Not reported
Rep Received Date:	Not reported
Reporter Title:	Not reported
Reporter Orgzn:	Not reported
Reporter Address:	Not reported
Reporter City,St,Zip:	Not reported
Reporter County:	Not reported
Incident Type:	Not reported
Incident Status:	Not reported
Incident Category:	Not reported
Incident Source:	Not reported
Incident Address:	Not reported
Incident Address 2:	Not reported
Incident City,St,Zip:	Not reported
Incident County:	Not reported
DEP Requested:	Not reported
Confidential:	Not reported

R75 **200 ATKINS AVENUE** **NJ SHWS** **S116726417**
NW **200 ATKINS AVE** **NJ SPILLS** **N/A**
1/8-1/4 **NEPTUNE TWP, NJ**
0.238 mi.
1258 ft. **Site 6 of 6 in cluster R**

Relative:
Higher

Actual:
19 ft.

SHWS:

Site ID:	605320
Status:	Closed
Home Owner:	Yes
PI Number:	761425

Detail As Of April 2012:

X Coord Site:	Not reported
X Coord PI:	Not reported
Y Coord Site:	Not reported
Y Coord PI:	Not reported

NJ SPILL:

Facility ID:	501962
Case Number:	13-12-02-1842-37
Notify Type:	Not reported
Date Received:	12/02/2013
Location:	Not reported
Other Location:	Not reported
Incident Date:	12/02/2013
Incident Time:	Not reported
A310 Letter:	Not reported
Ref. Code:	Not reported
COMU:	Not reported
CAS Number:	Not reported
Hazardous:	Not reported
Incident Location:	AT RESIDENCE
Facility Type:	Other
Facility Phone:	Not reported

200 ATKINS AVENUE (Continued) **S116726417**

Substance(s):	Not reported
Substance Type:	Not reported
Substance Identity:	Not reported
TCPA Chemical:	Not reported
Hazrds Material:	Not reported
Amnt Released:	Not reported
Release VE:	Not reported
Contained:	Not reported
Release Type:	Not reported
Incident Desc:	Not reported
Status at Spill:	Not reported
NJ Spill Date:	Not reported
NJ Spill Time:	Not reported
NJ Spill Name:	Not reported
NJ Spill Title:	Not reported
NJ Spill Phone:	Not reported
Other Date:	Not reported
Other Time:	Not reported
Other Name:	Not reported
Other Title:	Not reported
Other Phone:	Not reported
Injuries:	No
Public Exposure:	No
Road Closed:	Not reported
Facility Evacuation:	No
Receiving Water:	Not reported
Public Evacuation:	No
Police at Scene:	Yes
Firemen at Scene:	No
Contamination of:	Not reported
Nature of Incident:	Not reported
Wind Direction/Speed:	Not reported
Assistance Requested:	Not reported
Memo. Of Understanding:	Not reported
Drill/trng Exercise:	Not reported
Operator:	Not reported
Contact Name:	Not reported
Caller Name:	Not reported
Caller Title:	Not reported
Caller Address:	Not reported
Caller City,St,Zip:	Not reported
Caller Phone:	Not reported
Responsible Party:	Not reported
Responsible Party Name:	Not reported
Responsible Party Contact:	Not reported
Responsible Party Title:	Not reported
Responsible Party Telphone:	Not reported
Responsible Party Street:	Not reported
Responsible Party Municipality:	Not reported
Responsible Party State:	Not reported
Responsible Party Zip:	Not reported
Responsible City,St,Zip:	Not reported
Responsible Party County:	Not reported
Local Municipality:	Not reported
Local Municipality Name:	Not reported
Local Municipality Title:	Not reported
Local Municipality Phone:	Not reported

200 ATKINS AVENUE (Continued) **S116726417**

Local Municipality Date:	Not reported
Local Municipality Time:	Not reported
Incident Name:	Not reported
Incident Referred To:	Not reported
Incident Region:	Not reported
Incident Phone:	Not reported
Incident Date:	Not reported
Comments:	Not reported
Date A310 Letter Printed:	Not reported
Date Local Authority Was Notified:	Not reported
Date Update:	Not reported
Date Report Faxed to Local Authority:	Not reported
Local Authority Notification Date:	Not reported
Reporter Name:	REDACTED
Reporter Type:	Municipal Rep.
Rep Received Date:	12/02/2013
Reporter Title:	REDACTED
Reporter Orgzn:	REDATED
Reporter Address:	Not reported
Reporter City,St,Zip:	Not reported
Reporter County:	Not reported
Incident Type:	Spill
Incident Status:	Terminated
Incident Category:	Other
Incident Source:	HENRY ETIENNE
Incident Address:	13 TRUMAN DR
Incident Address 2:	MIDDLETOWN
Incident City,St,Zip:	Out Of State, NY 10940
Incident County:	Out Of State
DEP Requested:	No
Confidential:	Not reported

76
North
1/8-1/4
0.242 mi.
1278 ft.

MAZZA SCRAP METAL LLC
101 MEMORIAL DR
NEPTUNE TWP, NJ 07753

NJ SHWS **1006155049**
NJ Release **N/A**
NJ NPDES

Relative:
Higher

Actual:
19 ft.

SHWS:

Site ID:	38148
Status:	Active
Home Owner:	No
PI Number:	774212

Detail As Of April 2012:

X Coord Site:	Not reported
X Coord PI:	Not reported
Y Coord Site:	Not reported
Y Coord PI:	Not reported

NJ Release:

Facility Type:	Industrial
Facility Phone:	Not reported
Incident Date:	11/18/2015
Incident Time:	Not reported
TD Log #:	580613
Case Number:	15-11-19-1023-39
Date Received:	11/19/2015

MAZZA SCRAP METAL LLC (Continued) **1006155049**

Nature of Incident:	Not reported
Operator:	Not reported
Incident Type:	RADIOACTIVE MATERIAL
Incident Location:	MAZZA SCRAP METAL
Location:	Not reported
Other Location:	Not reported
Contact Name:	ALEXANDRA GINDA
Caller Name:	Not reported
Caller Title:	Not reported
Caller Address:	Not reported
Caller City,St,Zip:	Not reported
Caller Telephone:	Not reported
Substance(s):	Not reported
Substance Type:	Not reported
Substance Identity:	Not reported
CAS Number:	Not reported
A310 Letter:	Not reported
TCPA Chemical:	Not reported
Hazrds Material:	Not reported
COMU:	Not reported
Ref. Code:	Not reported
Amt Released:	Not reported
Contained:	Not reported
Release Type:	Not reported
Release VE:	Not reported
Injuries:	No
Public Exposure:	No
Facility Evacuation:	No
Police at Scene:	No
Firemen at Scene:	No
Contamination of:	Not reported
Receiving Water:	Not reported
Status at Spill:	Not reported
NJ Spill Date:	Not reported
NJ Spill Time:	Not reported
NJ Spill Name:	Not reported
NJ Spill Title:	Not reported
NJ Spill Phone:	Not reported
Other Date:	Not reported
Other Time:	Not reported
Other Name:	Not reported
Other Title:	Not reported
Other Telephone:	Not reported
Public Evacuation:	No
Assistance Requested:	Not reported
Wind Direction/Speed:	Not reported
Local Municipality Notified:	Not reported
Local Municipality Name:	Not reported
Local Municipality Title:	Not reported
Local Municipality Telephone:	Not reported
Local Municipality Date:	Not reported
Local Municipality Time:	Not reported
Incident Description:	Not reported
Incident Name:	Not reported
Incident Referred To:	Not reported
Incident Region:	Not reported
Incident Telephone:	Not reported

MAZZA SCRAP METAL LLC (Continued) **1006155049**

Incident Date:	Not reported
Incident time:	Not reported
Incident ITM:	Not reported
Comments:	Not reported
Date A310 Letter Printed:	Not reported
Date Local Authority Was Notified:	Not reported
Date Updated:	Not reported
Date Report Faxed to Local Authority:	Not reported
Local Authority Notification Date:	Not reported
Rep Receive Date:	11/19/2015
Reporter Type:	Other
Reporter Name:	REDACTED
Reporter Title:	REDACTED
Reporter Org:	REDATED
Reporter Address:	Not reported
Reporter City,St,Zip:	Not reported
Reporter County:	Not reported
Incident Status:	Terminated
Incident Category:	Facility
Incident Source:	MAZZA SCRAP METAL
Incident Address:	101 MEMORIAL DR
Incident Address 2:	Not reported
Incident City,St,Zip:	Neptune Twp, NJ 07753
Incident County:	Monmouth
DEP Requested:	No
Confidential:	Not reported
Notify Type:	Not reported
Road Closed:	Not reported
Direction:	Not reported
Responsible Party:	Not reported
Responsible Party Name:	Not reported
Responsible Party Contact:	Not reported
Responsible Party Title:	Not reported
Responsible Party Phone:	Not reported
Responsible Party Street:	Not reported
Responsible Party County:	Not reported
Responsible Party City,St,Zip:	Not reported
Memo. Of Understanding:	Not reported
Drill/trng Exercise:	Not reported
Hazardous:	Not reported

NJPDES:

NJPDES Permit Number:	NJ0106330
Facility Telephone:	9999999999
Facility Contact:	Not reported
Facility Municipality:	NEPTUNE TWP.
Facility Enforcement region:	CENTRAL
Discharger Classification:	Not reported
Discharger Category Code:	Not reported
Document Status:	Not reported
Facility Primary SIC code:	3399
Facility Ownership:	PRIVATE
Facility Discharge Basin code:	Not reported
Facility Discharge Basin name:	Not reported
Facility Lat/Long:	0 0
Site X Coordinate:	Not reported
Site X Coordinate:	Not reported

MAZZA SCRAP METAL LLC (Continued) **1006155049**

Facility Lot number:	Not reported
Facility Block number:	Not reported
Permittee Name:	NEPTUNE IRON & METAL RECYCLING
Permittee Address:	101 MEMORIAL DRIVE
Permittee PO Box:	Not reported
Permittee City,St,Zip:	NEPTUNE TOWNSHIP, NJ 07753 0000
Category Description:	RENEWAL
Date Permit Application Received:	08/24/1999
Date Draft Permit Issued:	Not reported
Date Final Permit Issued:	11/30/1999
Date Final Permit Effective:	12/01/1999
Date Final Permit Expires:	11/30/2004
PI Number:	Not reported
Regional Office:	Not reported
Permit Category:	SCRAP METAL PROCESSING/AUTO RECYCLING (GP)

NJPDES Permit Number:	NJG0106330
Facility Telephone:	Not reported
Facility Contact:	Not reported
Facility Municipality:	Neptune Twp
Facility Enforcement region:	Not reported
Discharger Classification:	Not reported
Discharger Category Code:	SM2
Document Status:	Approved
Facility Primary SIC code:	Not reported
Facility Ownership:	Not reported
Facility Discharge Basin code:	Not reported
Facility Discharge Basin name:	Not reported
Facility Lat/Long:	Not reported
Site X Coordinate:	626961
Site X Coordinate:	502025
Facility Lot number:	Not reported
Facility Block number:	Not reported
Permittee Name:	Not reported
Permittee Address:	Not reported
Permittee PO Box:	Not reported
Permittee City,St,Zip:	Not reported
Category Description:	Scrap Metal Processing (GP)
Date Permit Application Received:	Not reported
Date Draft Permit Issued:	Not reported
Date Final Permit Issued:	Not reported
Date Final Permit Effective:	07/01/2016
Date Final Permit Expires:	09/30/2018
PI Number:	47612
Regional Office:	Central
Permit Category:	Not reported

77
South
1/8-1/4
0.243 mi.
1284 ft.

611 5TH AVENUE
611 5TH AVE
BRADLEY BEACH BORO, NJ 07720

NJ SHWS **1010525406**
NJ NJEMS **N/A**
FINDS

Relative:
Higher

Actual:
22 ft.

SHWS:

Site ID:	122864
Status:	Closed
Home Owner:	Yes
PI Number:	161686

611 5TH AVENUE (Continued) **1010525406**

Detail As Of April 2012:

X Coord Site:	Not reported
X Coord PI:	Not reported
Y Coord Site:	Not reported
Y Coord PI:	Not reported

NJEMS:

Site Id:	122864
Municipality:	BRADLEY BEACH BORO
Municipality Name From Spatial Overlay:	BRADLEY BEACH BORO
GNIS Civil Code For Municipality:	885167
Municipal Code (NJ-1040):	1308
X Coord:	627206
Y Coord:	498856
Coord System:	NJ STATE PLANE (NAD83) - USFEET
Coord Type:	Exact Address Match
Coord Orign:	DEP-GIS
State Standard Numeric Code From Spatial Overlay:	1307
Unique Feature Number For Municipality From Spatial Overlay:	3402506970
Eleven Digit Hydrologic Unit Code From Spatial Overlay):	02030104090
Fourteen Digit Hydrologic Unit Code From Spatial Overlay:	02030104090060
Watershed Management Area Number From Spatial Overlay:	12
Watershed Management Area Name From Spatial Overlay:	Monmouth
Water Region Code From Spatial Overlay:	3
Water Region Name From Spatial Overlay:	Atlantic Coast
Sub Watershed Name From Overlay:	Shark River (below Remsen Mill gage)
Watershed Name From Spatial Overlay:	Whale Pond Bk / Shark R / Wreck Pond Bk

FINDS:

Registry ID: 110032252185

Environmental Interest/Information System
NJ-NJEMS (New Jersey - New Jersey Environmental Management System).
The Department of Environmental Protection (NJDEP) manages large databases of environmental information in this integrated system.

Click this hyperlink while viewing on your computer to access additional FINDS: detail in the EDR Site Report.

Q78 **METPARK INC** **NJ HIST LUST** **1000693115**
SW **700 ATKINS AVE** **NJ UST** **NJD986633261**
1/4-1/2 **NEPTUNE, NJ 07753** **NJ NJEMS**
0.256 mi. **RCRA NonGen / NLR**
1351 ft. **Site 3 of 3 in cluster Q**

Relative:
Higher

Actual:
19 ft.

LUST HIST:

Case ID:	Not reported
Lead Program Assigned:	Bureau of Field Operations - Initial Notice Section
Facility Status:	**Site Issued Letter of No Further Action for Area(s) Of Concern**
UST ID:	0233129
TMS Number:	C92-0638
Remedial Level:	Site has 1 area of concern with 1 media of concern.
Case Manager:	Linda Fisher
Facility Phone:	(609) 633-1473

METPARK INC (Continued) **1000693115**

No Further Action:	12/19/1992 0:00:00
RAW Approved:	Not reported
CEA:	Not reported
Date CEA Lifted:	Not reported
Dead Notice:	Not reported

UST:

Facility ID:	023312

Contact:

Owner Name:	Not Identified Not Identified
Organization:	Not Identified
Contact Type(UST Reg):	Facility Operator
Contact Address (UST Reg):	Not reported
Contact Address 2 (UST Reg):	Not reported
Conact City,St,Zip (UST Reg):	Not reported

Owner Name:	KIRK ROWE
Organization:	METPARK, INC
Contact Type(UST Reg):	Tank Owner
Contact Address (UST Reg):	103 MOONACHIE AVE
Contact Address 2 (UST Reg):	Not reported
Conact City,St,Zip (UST Reg):	Moonachie, NJ 07074

Tanks:

Tank Id:	TANK-1
Tank Number:	1
Tank Status:	**Removed**
Tank Status Date:	05/21/1992
Install Date:	01/01/1956
Tank Contents:	Leaded Gasoline
Tank Size:	2000
Tank Compliance:	No
Overfill:	No
Compliance Monitoring?:	No
Overfill Protection:	No
Spill Containment:	No
Tank Wellhead Protection:	Not reported
Tank/Pipe Construction Type:	Pipe Bare steel
Tank/Pipe Construction Type:	Tank Bare steel
Tank/Pipe Monitor:	Pipe None
Tank/Pipe Monitor:	Tank None

Tank Id:	TANK-2
Tank Number:	2
Tank Status:	**Removed**
Tank Status Date:	05/21/1992
Install Date:	01/01/1956
Tank Contents:	Leaded Gasoline
Tank Size:	2000
Tank Compliance:	No
Overfill:	No
Compliance Monitoring?:	No
Overfill Protection:	No

METPARK INC (Continued) **1000693115**

Spill Containment:	No
Tank Wellhead Protection:	Not reported
Tank/Pipe Construction Type:	Pipe Bare steel
Tank/Pipe Construction Type:	Tank Bare steel
Tank/Pipe Monitor:	Pipe None
Tank/Pipe Monitor:	Tank None

Tank Id:	TANK-3
Tank Number:	3
Tank Status:	**Removed**
Tank Status Date:	05/21/1992
Install Date:	01/01/1956
Tank Contents:	Leaded Gasoline
Tank Size:	1000
Tank Compliance:	No
Overfill:	No
Compliance Monitoring?:	No
Overfill Protection:	No
Spill Containment:	No
Tank Wellhead Protection:	Not reported
Tank/Pipe Construction Type:	Tank Bare steel
Tank/Pipe Construction Type:	Pipe Bare steel
Tank/Pipe Monitor:	Pipe None
Tank/Pipe Monitor:	Tank None

NJEMS:

Site Id:	54265
Municipality:	NEPTUNE TWP
Municipality Name From Spatial Overlay:	NEPTUNE TWP
GNIS Civil Code For Municipality:	882111
Municipal Code (NJ-1040):	1335
X Coord:	625744
Y Coord:	499388
Coord System:	NJ STATE PLANE (NAD83) - USFEET
Coord Type:	GPS
Coord Orign:	DEP-GIS
State Standard Numeric Code From Spatial Overlay:	1334
Unique Feature Number For Municipality From Spatial Overlay:	3402549890
Eleven Digit Hydrologic Unit Code From Spatial Overlay):	02030104090
Fourteen Digit Hydrologic Unit Code From Spatial Overlay:	02030104090060
Watershed Management Area Number From Spatial Overlay:	12
Watershed Management Area Name From Spatial Overlay:	Monmouth
Water Region Code From Spatial Overlay:	3
Water Region Name From Spatial Overlay:	Atlantic Coast
Sub Watershed Name From Overlay:	Shark River (below Remsen Mill gage)
Watershed Name From Spatial Overlay:	Whale Pond Bk / Shark R / Wreck Pond Bk

RCRA NonGen / NLR:

Date form received by agency:	01/01/2007
Facility name:	METPARK INC
Facility address:	700 ATKINS AVE NEPTUNE, NJ 07753
EPA ID:	NJD986633261
Mailing address:	ATKINS AVE NEPTUNE, NJ 07753

METPARK INC (Continued) **1000693115**

Contact:	Not reported
Contact address:	ATKINS AVE NEPTUNE, NJ 07753
Contact country:	US
Contact telephone:	Not reported
Contact email:	Not reported
EPA Region:	02
Classification:	Non-Generator
Description:	Handler: Non-Generators do not presently generate hazardous waste

Owner/Operator Summary:

Owner/operator name:	METPARK INC
Owner/operator address:	NOT REQUIRED NOT REQUIRED, NJ 99999
Owner/operator country:	US
Owner/operator telephone:	908-555-1212
Owner/operator email:	Not reported
Owner/operator fax:	Not reported
Owner/operator extension:	Not reported
Legal status:	Private
Owner/Operator Type:	Owner
Owner/Op start date:	Not reported
Owner/Op end date:	Not reported

Owner/operator name:	METPARK INC
Owner/operator address:	NOT REQUIRED NOT REQUIRED, NJ 99999
Owner/operator country:	US
Owner/operator telephone:	908-555-1212
Owner/operator email:	Not reported
Owner/operator fax:	Not reported
Owner/operator extension:	Not reported
Legal status:	Private
Owner/Operator Type:	Operator
Owner/Op start date:	Not reported
Owner/Op end date:	Not reported

Handler Activities Summary:

U.S. importer of hazardous waste:	No
Mixed waste (haz. and radioactive):	No
Recycler of hazardous waste:	No
Transporter of hazardous waste:	No
Treater, storer or disposer of HW:	No
Underground injection activity:	No
On-site burner exemption:	No
Furnace exemption:	No
Used oil fuel burner:	No
Used oil processor:	No
User oil refiner:	No
Used oil fuel marketer to burner:	No
Used oil Specification marketer:	No
Used oil transfer facility:	No
Used oil transporter:	No

Historical Generators:

Date form received by agency: 01/01/2006

METPARK INC (Continued) **1000693115**

Site name: METPARK INC
Classification: Not a generator, verified

. Waste code: NONE
. Waste name: None

Date form received by agency: 05/27/1992
Site name: METPARK INC
Classification: Large Quantity Generator

. Waste code: D000
. Waste name: Not Defined

. Waste code: D001
. Waste name: IGNITABLE HAZARDOUS WASTES ARE THOSE WASTES WHICH HAVE A FLASHPOINT OF LESS THAN 140 DEGREES FAHRENHEIT AS DETERMINED BY A PENSKY-MARTENS CLOSED CUP FLASH POINT TESTER. ANOTHER METHOD OF DETERMINING THE FLASH POINT OF A WASTE IS TO REVIEW THE MATERIAL SAFETY DATA SHEET, WHICH CAN BE OBTAINED FROM THE MANUFACTURER OR DISTRIBUTOR OF THE MATERIAL. LACQUER THINNER IS AN EXAMPLE OF A COMMONLY USED SOLVENT WHICH WOULD BE CONSIDERED AS IGNITABLE HAZARDOUS WASTE.

. Waste code: D008
. Waste name: LEAD

. Waste code: D018
. Waste name: BENZENE

Violation Status: No violations found

O79 SSW 1/4-1/2 0.257 mi. 1357 ft. | **QUICK STOP DELI** | **NJ HIST LUST** | **1002615913**
415 MAIN ST | **N/A**
BRADLEY BEACH, NJ

Site 4 of 4 in cluster O

Relative: Higher
Actual: 24 ft.

LUST HIST:
Case ID: 00-02-25-0843-06
Lead Program Assigned: Bureau of Field Operations - Initial Notice Section
Facility Status: Case Awaiting Assignment
UST ID: 0336846
TMS Number: Not reported
Remedial Level: Not reported
Case Manager: Not reported
Facility Phone: Not reported
No Further Action: Not reported
RAW Approved: Not reported
CEA: Not reported
Date CEA Lifted: Not reported
Dead Notice: Not reported

S80 **MAIN ST MANOR** **NJ SHWS** **S108972469**
NNE **MAIN ST** **NJ BROWNFIELDS** **N/A**
1/4-1/2 **NEPTUNE TOWNSHIP, NJ 07753**
0.266 mi.
1406 ft. **Site 1 of 2 in cluster S**

Relative:
Lower

Actual:
16 ft.

SHWS:

Site ID:	54866
Status:	Closed
Home Owner:	No
PI Number:	024595

Detail As Of April 2012:

X Coord Site:	Not reported
X Coord PI:	Not reported
Y Coord Site:	Not reported
Y Coord PI:	Not reported

BROWNFIELDS:

Price:	Not reported
Assessed Value:	Not reported
Property Size:	Unknown
Annual Taxes:	Not reported
Representative Address:	Not reported
Representative City/State/Zip:	Not reported
Submitter Name:	Not reported
Submitter Address1:	Not reported
Submitter Address2:	Not reported
Submitter City:	Not reported
Submitter State:	Not reported
Submitter Zip:	Not reported
Submitter Email:	Not reported
Submitter Phone:	Not reported
Transaction Type:	Not reported
Transfer Type:	Not reported
Site Number:	8780
X Coordinate:	627468
Y Coordinate:	501528
Coord:	627468:501528
AutoID:	7624
Ownership Type:	unknown
Ownership:	DEP Case
PStatus:	DEP Case
PI Number:	024595
Owner Name:	Not reported
Owner Address + Owner Street:	Not reported
Owner City:	Not reported
Owner State:	Not reported
Owner Zip Code:	Not reported
Owner County:	Not reported
Owner Phone:	9999999999
Owner Fax:	9999999999
Owner Email:	Not reported
Owner Organization:	Not reported
Authorized Representative:	Not reported
Auth Rep Relation to Owner:	Not reported
Municipal Contact Name:	Not reported
Municipal Contact Street:	Not reported
Municipal Contact City:	Not reported

MAIN ST MANOR (Continued) **S108972469**

Municipal Contact State:	Not reported
Municipal Contact Zip Code:	Not reported
Municipal Contact Phone:	9999999999
Municipal Contact Fax:	9999999999
Municipal Contact Email:	Not reported
Department:	Not reported
Municipal Contact Title:	Not reported
Contact Relation to Owner:	Not reported
Current Zoning:	Not reported
Proposed Zoning:	Not reported
Copy of Title Insurance:	Not reported
Municode:	1334
Block:	Not reported
Lot:	Not reported
Development Plan Completed:	Unknown
Market Study Completed:	Unknown
Current Activity:	Not reported
Current Operations:	Not reported
Prior Operations:	Not reported
Deed Restrictions:	Unknown
Easements:	Unknown
Buildings:	Not reported
Condition of Buildings:	Not reported
Square Footage:	Not reported
Total Buildable Space:	Not reported
Lease Price:	Not reported
Tax Certificate:	Unknown
Tax Lien:	Unknown
Other Liens/Judgements:	No
Traffic Study:	Unknown
Road Access:	Not reported
Waterfront Access:	Unknown
Airport Access:	Unknown
Public Transportation Access:	Unknown
Major Highway Name:	Not reported
Major Highway Interchange:	Not reported
Major Highway Miles Away:	Not reported
Local Highway Name:	Not reported
Local Highway Interchange:	Not reported
Local Highway Miles Away:	Not reported
Rail Type:	Not reported
Rail Name:	Not reported
Rail Station:	Not reported
Rail Miles Away:	Not reported
Public Water:	Unknown
Electric:	Unknown
Gas:	Unknown
Public Sewer:	Unknown
Telephone:	Unknown
Cable:	Unknown
Fiber Optics:	Unknown
Wetlands:	No
Sensitive Ecosystems/Habitats:	No
Endangered Species:	No
Historic/Archeological Site:	No
100 Year Flood Plain:	No
500 Year Flood Plain:	No

MAIN ST MANOR (Continued) **S108972469**

Environmental Report Copies:	Yes
List Containing Site:	Not reported
Preliminary Assessment:	No
Site Investigation:	No
Remedial Investigation:	No
Remedial Action Workplan:	No
Voluntary Cleanup Program:	No
Environmental Litigation:	No
Remediation In Progress:	Yes
Remediation Estimated Complete Date:	Not reported
Regulatory sign-off:	No
Regulatory Sign-Off Description:	Not reported
Other Incentives:	No
Low Interest Rates:	No
HDSRF Grants:	No
TIF:	No
HDSRF Loans:	No
USA Loans:	No
USA Grants:	No
Designated Redevelopment Area:	No
Environmental Opportunity Zone:	No
Tax Rebate or Abatement:	No
Empowerment Zone (Federal):	No
Urban Coordinating Council Neighborhood:	No
Enterprise Community (Federal):	No
Urban Enterprise Zone:	No
Additional Comments:	1) Assigned to Program,12/14/1993 2) C2: Formal Design - Known Source or Release with GW Contamination established 12/14/1993
County_int_FK:	13
Municipality_int_FK:	357
Planning Area Designation:	Planning Area 1
Authorized Representative Email:	Not reported
Authorized Representative Phone:	9999999999
General Comments:	Not reported

T81
SW
1/4-1/2
0.271 mi.
1430 ft.

CHAS P SAVOTH & SONS INC **NJ BROWNFIELDS** **S108972462**
1125 5TH AVE **N/A**
NEPTUNE TOWNSHIP, NJ 07753

Site 1 of 4 in cluster T

Relative:
Lower

Actual:
18 ft.

BROWNFIELDS:

Price:	Not reported
Assessed Value:	Not reported
Property Size:	Unknown
Annual Taxes:	Not reported
Representative Address:	Not reported
Representative City/State/Zip:	Not reported
Submitter Name:	Not reported
Submitter Address1:	Not reported
Submitter Address2:	Not reported
Submitter City:	Not reported
Submitter State:	Not reported
Submitter Zip:	Not reported
Submitter Email:	Not reported
Submitter Phone:	Not reported
Transaction Type:	Not reported
Transfer Type:	Not reported

CHAS P SAVOTH & SONS INC (Continued) **S108972462**

Site Number:	8753
X Coordinate:	625801
Y Coordinate:	499098
Coord:	625801:499098
AutoID:	7597
Ownership Type:	unknown
Ownership:	DEP Case
PStatus:	DEP Case
PI Number:	024883
Owner Name:	Not reported
Owner Address + Owner Street:	Not reported
Owner City:	Not reported
Owner State:	Not reported
Owner Zip Code:	Not reported
Owner County:	Not reported
Owner Phone:	9999999999
Owner Fax:	9999999999
Owner Email:	Not reported
Owner Organization:	Not reported
Authorized Representative:	Not reported
Auth Rep Relation to Owner:	Not reported
Municipal Contact Name:	Not reported
Municipal Contact Street:	Not reported
Municipal Contact City:	Not reported
Municipal Contact State:	Not reported
Municipal Contact Zip Code:	Not reported
Municipal Contact Phone:	9999999999
Municipal Contact Fax:	9999999999
Municipal Contact Email:	Not reported
Department:	Not reported
Municipal Contact Title:	Not reported
Contact Relation to Owner:	Not reported
Current Zoning:	Not reported
Proposed Zoning:	Not reported
Copy of Title Insurance:	Not reported
Municode:	1334
Block:	Not reported
Lot:	Not reported
Development Plan Completed:	Unknown
Market Study Completed:	Unknown
Current Activity:	Not reported
Current Operations:	Not reported
Prior Operations:	Not reported
Deed Restrictions:	Unknown
Easements:	Unknown
Buildings:	Not reported
Condition of Buildings:	Not reported
Square Footage:	Not reported
Total Buildable Space:	Not reported
Lease Price:	Not reported
Tax Certificate:	Unknown
Tax Lien:	Unknown
Other Liens/Judgements:	No
Traffic Study:	Unknown
Road Access:	Not reported
Waterfront Access:	Unknown
Airport Access:	Unknown

CHAS P SAVOTH & SONS INC (Continued) **S108972462**

Public Transportation Access:	Unknown
Major Highway Name:	Not reported
Major Highway Interchange:	Not reported
Major Highway Miles Away:	Not reported
Local Highway Name:	Not reported
Local Highway Interchange:	Not reported
Local Highway Miles Away:	Not reported
Rail Type:	Not reported
Rail Name:	Not reported
Rail Station:	Not reported
Rail Miles Away:	Not reported
Public Water:	Unknown
Electric:	Unknown
Gas:	Unknown
Public Sewer:	Unknown
Telephone:	Unknown
Cable:	Unknown
Fiber Optics:	Unknown
Wetlands:	No
Sensitive Ecosystems/Habitats:	No
Endangered Species:	No
Historic/Archeological Site:	No
100 Year Flood Plain:	No
500 Year Flood Plain:	No
Environmental Report Copies:	Yes
List Containing Site:	Not reported
Preliminary Assessment:	No
Site Investigation:	No
Remedial Investigation:	No
Remedial Action Workplan:	No
Voluntary Cleanup Program:	No
Environmental Litigation:	No
Remediation In Progress:	Yes
Remediation Estimated Complete Date:	Not reported
Regulatory sign-off:	No
Regulatory Sign-Off Description:	Not reported
Other Incentives:	No
Low Interest Rates:	No
HDSRF Grants:	No
TIF:	No
HDSRF Loans:	No
USA Loans:	No
USA Grants:	No
Designated Redevelopment Area:	No
Environmental Opportunity Zone:	No
Tax Rebate or Abatement:	No
Empowerment Zone (Federal):	No
Urban Coordinating Council Neighborhood:	No
Enterprise Community (Federal):	No
Urban Enterprise Zone:	No
Additional Comments:	1) Assigned to Program,6/13/2007 2) C2: Formal Design - Known Source or Release with GW Contamination established 6/13/2007
County_int_FK:	13
Municipality_int_FK:	358
Planning Area Designation:	Planning Area 1
Authorized Representative Email:	Not reported
Authorized Representative Phone:	9999999999

CHAS P SAVOTH & SONS INC (Continued) **S108972462**

General Comments: Not reported

T82 SW 1/4-1/2 0.271 mi. 1430 ft. **SAVOTH BANANA COMPANY** **NJ HIST LUST** **S104390669**
1125 5TH AVE **N/A**
NEPTUNE, NJ

Site 2 of 4 in cluster T

Relative: Lower
Actual: 18 ft.

LUST HIST:

Case ID:	93-06-19-1918
Lead Program Assigned:	Bureau of Field Operations - Initial Notice Section
Facility Status:	**Assigned to a Program**
UST ID:	0248835
TMS Number:	C93-3096;C93-3095; C93-3097; E93-2659
Remedial Level:	Not reported
Case Manager:	Robert Posey
Facility Phone:	(609) 777-1911
No Further Action:	Not reported
RAW Approved:	Not reported
CEA:	Not reported
Date CEA Lifted:	Not reported
Dead Notice:	Not reported

T83 SW 1/4-1/2 0.271 mi. 1430 ft. **CHAS P SAVOTH & SONS INC** **NJ SHWS** **U002156938**
1125 5TH AVE **NJ UST** **N/A**
NEPTUNE TWP, NJ 07753 **NJ NJEMS**

Site 3 of 4 in cluster T

Relative: Lower
Actual: 18 ft.

SHWS:

Site ID:	55003
Status:	Pending
Home Owner:	No
PI Number:	024883

Detail As Of April 2012:

X Coord Site:	Not reported
X Coord PI:	Not reported
Y Coord Site:	Not reported
Y Coord PI:	Not reported

UST:

Facility ID:	024883

Contact:

Owner Name:	Not Identified Not Identified
Organization:	Not Identified
Contact Type(UST Reg):	Facility Operator
Contact Address (UST Reg):	Not reported
Contact Address 2 (UST Reg):	Not reported
Conact City,St,Zip (UST Reg):	Not reported
Owner Name:	WILLIAM E SAVOTH
Organization:	WILLIAM E SAVOTH
Contact Type(UST Reg):	Tank Owner
Contact Address (UST Reg):	1125 5TH AVE

CHAS P SAVOTH & SONS INC (Continued) **U002156938**

Contact Address 2 (UST Reg): Not reported
Conact City,St,Zip (UST Reg): Neptune City, NJ 07753

Tanks:

Tank Id: TANK-1
Tank Number: E001
Tank Status: Removed
Tank Status Date: 10/26/1993
Install Date: 01/01/1944
Tank Contents: Unleaded Gasoline
Tank Size: 2000
Tank Compliance: No
Overfill: No
Compliance Monitoring?: No
Overfill Protection: No
Spill Containment: No
Tank Wellhead Protection: Not reported
Tank/Pipe Construction Type: Pipe Bare steel
Tank/Pipe Construction Type: Tank Bare steel
Tank/Pipe Monitor: Pipe None
Tank/Pipe Monitor: Tank None

Tank Id: TANK-2
Tank Number: E002
Tank Status: Removed
Tank Status Date: 10/28/1993
Install Date: 01/01/1944
Tank Contents: Unleaded Gasoline
Tank Size: 2000
Tank Compliance: No
Overfill: No
Compliance Monitoring?: No
Overfill Protection: No
Spill Containment: No
Tank Wellhead Protection: Not reported
Tank/Pipe Construction Type: Tank Bare steel
Tank/Pipe Construction Type: Pipe Bare steel
Tank/Pipe Monitor: Pipe None
Tank/Pipe Monitor: Tank None

Tank Id: TANK-3
Tank Number: E003
Tank Status: Removed
Tank Status Date: 10/28/1993
Install Date: 01/01/1944
Tank Contents: Medium Diesel Fuel (No. 2-D)
Tank Size: 1000
Tank Compliance: No
Overfill: No
Compliance Monitoring?: No
Overfill Protection: No
Spill Containment: No
Tank Wellhead Protection: Not reported
Tank/Pipe Construction Type: Pipe Bare steel

CHAS P SAVOTH & SONS INC (Continued) **U002156938**

Tank/Pipe Construction Type:	Tank Bare steel
Tank/Pipe Monitor:	Pipe None
Tank/Pipe Monitor:	Tank None

Tank Id:	TANK-4
Tank Number:	E004
Tank Status:	**Removed**
Tank Status Date:	06/22/1993
Install Date:	01/01/1944
Tank Contents:	Unleaded Gasoline
Tank Size:	1000
Tank Compliance:	No
Overfill:	No
Compliance Monitoring?:	No
Overfill Protection:	No
Spill Containment:	No
Tank Wellhead Protection:	Not reported
Tank/Pipe Construction Type:	Pipe Bare steel
Tank/Pipe Construction Type:	Tank Bare steel
Tank/Pipe Monitor:	Pipe None
Tank/Pipe Monitor:	Tank None

NJEMS:

Site Id:	55003
Municipality:	NEPTUNE TWP
Municipality Name From Spatial Overlay:	NEPTUNE TWP
GNIS Civil Code For Municipality:	882111
Municipal Code (NJ-1040):	1335
X Coord:	625801
Y Coord:	499098
Coord System:	NJ STATE PLANE (NAD83) - USFEET
Coord Type:	GPS
Coord Orign:	DEP-GIS
State Standard Numeric Code From Spatial Overlay:	1334
Unique Feature Number For Municipality From Spatial Overlay:	3402549890
Eleven Digit Hydrologic Unit Code From Spatial Overlay):	02030104090
Fourteen Digit Hydrologic Unit Code From Spatial Overlay:	02030104090060
Watershed Management Area Number From Spatial Overlay:	12
Watershed Management Area Name From Spatial Overlay:	Monmouth
Water Region Code From Spatial Overlay:	3
Water Region Name From Spatial Overlay:	Atlantic Coast
Sub Watershed Name From Overlay:	Shark River (below Remsen Mill gage)
Watershed Name From Spatial Overlay:	Whale Pond Bk / Shark R / Wreck Pond Bk

---

84
South
1/4-1/2
0.276 mi.
1457 ft.

ACME SHORELINE PRINTING **NJ ISRA** **S107584554**
408 MAIN STREET **N/A**
BRADLEY BEACH BORO, NJ 07720

Relative:
Higher

Actual:
23 ft.

NJ ISRA:

Pi Number:	G000015826
Action Number:	ISR940002
Title:	E94509 Acme Shoreline Printing
Isra Trg: Finalized Date	Not reported
Start Date:	09/07/1994

ACME SHORELINE PRINTING (Continued) **S107584554**

Case Status:	NFA (No Further Action) HISTORIC
Case No:	E94509
Case Name:	Acme Shoreline Printing Company
Trigger Type:	Bankruptcy
Trigger Date:	08/31/1994
Pi Number:	G000015826
Action Number:	ISR940002
Title:	E94509 Acme Shoreline Printing
Isra Trg: Finalized Date	Not reported
Start Date:	09/07/1994
Case Status:	NFA (No Further Action) HISTORIC
Case No:	E94509
Case Name:	Acme Shoreline Printing Company
Trigger Type:	Cessation
Trigger Date:	08/31/1994

85
NE
1/4-1/2
0.281 mi.
1486 ft.

137 STOCKTON AVENUE
137 STOCKTON AVE
NEPTUNE TWP, NJ

NJ SHWS **S118970175**
NJ SPILLS **N/A**

Relative:
Lower

Actual:
14 ft.

SHWS:

Site ID:	595647
Status:	Closed
Home Owner:	Yes
PI Number:	748395

Detail As Of April 2012:

X Coord Site:	Not reported
X Coord PI:	Not reported
Y Coord Site:	Not reported
Y Coord PI:	Not reported

NJ SPILL:

Facility ID:	601952
Case Number:	16-05-24-1138-41
Notify Type:	Not reported
Date Received:	05/24/2016
Location:	Not reported
Other Location:	Not reported
Incident Date:	05/23/2016
Incident Time:	Not reported
A310 Letter:	Not reported
Ref. Code:	Not reported
COMU:	Not reported
CAS Number:	Not reported
Hazardous:	Not reported
Incident Location:	RESIDENCE
Facility Type:	Residential
Facility Phone:	Not reported
Substance(s):	Not reported
Substance Type:	Not reported
Substance Identity:	Not reported
TCPA Chemical:	Not reported
Hazrds Material:	Not reported
Amnt Released:	Not reported

137 STOCKTON AVENUE (Continued) **S118970175**

Release VE:	Not reported
Contained:	Not reported
Release Type:	Not reported
Incident Desc:	Not reported
Status at Spill:	Not reported
NJ Spill Date:	Not reported
NJ Spill Time:	Not reported
NJ Spill Name:	Not reported
NJ Spill Title:	Not reported
NJ Spill Phone:	Not reported
Other Date:	Not reported
Other Time:	Not reported
Other Name:	Not reported
Other Title:	Not reported
Other Phone:	Not reported
Injuries:	No
Public Exposure:	No
Road Closed:	Not reported
Facility Evacuation:	No
Receiving Water:	Not reported
Public Evacuation:	No
Police at Scene:	No
Firemen at Scene:	No
Contamination of:	Not reported
Nature of Incident:	Not reported
Wind Direction/Speed:	Not reported
Assistance Requested:	Not reported
Memo. Of Understanding:	Not reported
Drill/trng Exercise:	Not reported
Operator:	Not reported
Contact Name:	ROBERT BENDER
Caller Name:	Not reported
Caller Title:	Not reported
Caller Address:	Not reported
Caller City,St,Zip:	Not reported
Caller Phone:	Not reported
Responsible Party:	Not reported
Responsible Party Name:	Not reported
Responsible Party Contact:	Not reported
Responsible Party Title:	Not reported
Responsible Party Telphone:	Not reported
Responsible Party Street:	Not reported
Responsible Party Municipality:	Not reported
Responsible Party State:	Not reported
Responsible Party Zip:	Not reported
Responsible City,St,Zip:	Not reported
Responsible Party County:	Not reported
Local Municipality:	Not reported
Local Municipality Name:	Not reported
Local Municipality Title:	Not reported
Local Municipality Phone:	Not reported
Local Municipality Date:	Not reported
Local Municipality Time:	Not reported
Incident Name:	Not reported
Incident Referred To:	Not reported
Incident Region:	Not reported
Incident Phone:	Not reported

137 STOCKTON AVENUE (Continued) **S118970175**

Incident Date:	Not reported
Comments: Not reported	
Date A310 Letter Printed:	Not reported
Date Local Authority Was Notified:	Not reported
Date Update:	Not reported
Date Report Faxed to Local Authority:	Not reported
Local Authority Notification Date:	Not reported
Reporter Name:	REDACTED
Reporter Type:	Other
Rep Received Date:	05/24/2016
Reporter Title:	REDACTED
Reporter Orgzn:	REDATED
Reporter Address:	Not reported
Reporter City,St,Zip:	Not reported
Reporter County:	Not reported
Incident Type:	Spill
Incident Status:	Terminated
Incident Category:	Other
Incident Source:	Not reported
Incident Address:	137 STOCKTON AV
Incident Address 2:	Not reported
Incident City,St,Zip:	Neptune Twp, NJ 07756
Incident County:	Monmouth
DEP Requested:	No
Confidential:	Not reported

T86 **NATIONAL PRODUCE COMPANY INC** **NJ SHWS** **U000360806**
SW **5TH & ATKINS AVE** **NJ UST** **N/A**
1/4-1/2 **NEPTUNE TWP, NJ 07754** **NJ BROWNFIELDS**
0.285 mi.
1507 ft. **Site 4 of 4 in cluster T**

Relative:
Lower

Actual:
18 ft.

SHWS:

Site ID:	46952
Status:	Closed
Home Owner:	No
PI Number:	011148

Detail As Of April 2012:

X Coord Site:	Not reported
X Coord PI:	Not reported
Y Coord Site:	Not reported
Y Coord PI:	Not reported

UST:

Facility ID:	011148

Contact:

Owner Name:	Not Identified Not Identified
Organization:	Not Identified
Contact Type(UST Reg):	Facility Operator
Contact Address (UST Reg):	Not reported
Contact Address 2 (UST Reg):	Not reported
Conact City,St,Zip (UST Reg):	Not reported

Owner Name:	WILLIAM H EPSTEIN
Organization:	WILLIAM EPSTEIN & ALAN TURTLETAUB

NATIONAL PRODUCE COMPANY INC (Continued) **U000360806**

Contact Type(UST Reg):	Tank Owner
Contact Address (UST Reg):	1104 MAIN ST
Contact Address 2 (UST Reg):	Not reported
Conact City,St,Zip (UST Reg):	Bradley Beach, NJ 07720

Tanks:

Tank Id:	TANK-1
Tank Number:	E001
Tank Status:	**Removed**
Tank Status Date:	11/04/1998
Install Date:	01/01/1987
Tank Contents:	Unleaded Gasoline
Tank Size:	4000
Tank Compliance:	No
Overfill:	Yes
Compliance Monitoring?:	No
Overfill Protection:	Yes
Spill Containment:	Yes
Tank Wellhead Protection:	Not reported
Tank/Pipe Construction Type:	Pipe Fiberglass-reinforced plastic
Tank/Pipe Construction Type:	Tank Fiberglass-coated steel
Tank/Pipe Monitor:	Pipe None
Tank/Pipe Monitor:	Tank None

Tank Id:	TANK-2
Tank Number:	E002
Tank Status:	**Removed**
Tank Status Date:	11/04/1998
Install Date:	01/01/1987
Tank Contents:	Medium Diesel Fuel (No. 2-D)
Tank Size:	2000
Tank Compliance:	No
Overfill:	Yes
Compliance Monitoring?:	No
Overfill Protection:	Yes
Spill Containment:	Yes
Tank Wellhead Protection:	Not reported
Tank/Pipe Construction Type:	Pipe Fiberglass-reinforced plastic
Tank/Pipe Construction Type:	Tank Bare steel
Tank/Pipe Monitor:	Pipe None
Tank/Pipe Monitor:	Tank None

Tank Id:	TANK-3
Tank Number:	E003
Tank Status:	**Removed**
Tank Status Date:	05/23/2008
Install Date:	04/04/2044
Tank Contents:	Leaded Gasoline
Tank Size:	550
Tank Compliance:	No
Overfill:	Not reported
Compliance Monitoring?:	No
Overfill Protection:	Not reported
Spill Containment:	Not reported

NATIONAL PRODUCE COMPANY INC (Continued) **U000360806**

Tank Wellhead Protection:	Not reported
Tank/Pipe Construction Type:	Not reported
Tank/Pipe Monitor:	Not reported

BROWNFIELDS:

Price:	Not reported
Assessed Value:	Not reported
Property Size:	Unknown
Annual Taxes:	Not reported
Representative Address:	Not reported
Representative City/State/Zip:	Not reported
Submitter Name:	Not reported
Submitter Address1:	Not reported
Submitter Address2:	Not reported
Submitter City:	Not reported
Submitter State:	Not reported
Submitter Zip:	Not reported
Submitter Email:	Not reported
Submitter Phone:	Not reported
Transaction Type:	Not reported
Transfer Type:	Not reported
Site Number:	8778
X Coordinate:	625583
Y Coordinate:	499075
Coord:	625583:499075
AutoID:	7622
Ownership Type:	unknown
Ownership:	DEP Case
PStatus:	DEP Case
PI Number:	011148
Owner Name:	Not reported
Owner Address + Owner Street:	Not reported
Owner City:	Not reported
Owner State:	Not reported
Owner Zip Code:	Not reported
Owner County:	Not reported
Owner Phone:	9999999999
Owner Fax:	9999999999
Owner Email:	Not reported
Owner Organization:	Not reported
Authorized Representative:	Not reported
Auth Rep Relation to Owner:	Not reported
Municipal Contact Name:	Not reported
Municipal Contact Street:	Not reported
Municipal Contact City:	Not reported
Municipal Contact State:	Not reported
Municipal Contact Zip Code:	Not reported
Municipal Contact Phone:	9999999999
Municipal Contact Fax:	9999999999
Municipal Contact Email:	Not reported
Department:	Not reported
Municipal Contact Title:	Not reported
Contact Relation to Owner:	Not reported
Current Zoning:	Not reported
Proposed Zoning:	Not reported
Copy of Title Insurance:	Not reported
Municode:	1334

NATIONAL PRODUCE COMPANY INC (Continued) **U000360806**

Block:	Not reported
Lot:	Not reported
Development Plan Completed:	Unknown
Market Study Completed:	Unknown
Current Activity:	Not reported
Current Operations:	Not reported
Prior Operations:	Not reported
Deed Restrictions:	Unknown
Easements:	Unknown
Buildings:	Not reported
Condition of Buildings:	Not reported
Square Footage:	Not reported
Total Buildable Space:	Not reported
Lease Price:	Not reported
Tax Certificate:	Unknown
Tax Lien:	Unknown
Other Liens/Judgements:	No
Traffic Study:	Unknown
Road Access:	Not reported
Waterfront Access:	Unknown
Airport Access:	Unknown
Public Transportation Access:	Unknown
Major Highway Name:	Not reported
Major Highway Interchange:	Not reported
Major Highway Miles Away:	Not reported
Local Highway Name:	Not reported
Local Highway Interchange:	Not reported
Local Highway Miles Away:	Not reported
Rail Type:	Not reported
Rail Name:	Not reported
Rail Station:	Not reported
Rail Miles Away:	Not reported
Public Water:	Unknown
Electric:	Unknown
Gas:	Unknown
Public Sewer:	Unknown
Telephone:	Unknown
Cable:	Unknown
Fiber Optics:	Unknown
Wetlands:	No
Sensitive Ecosystems/Habitats:	No
Endangered Species:	No
Historic/Archeological Site:	No
100 Year Flood Plain:	No
500 Year Flood Plain:	No
Environmental Report Copies:	Yes
List Containing Site:	Not reported
Preliminary Assessment:	No
Site Investigation:	No
Remedial Investigation:	No
Remedial Action Workplan:	No
Voluntary Cleanup Program:	No
Environmental Litigation:	No
Remediation In Progress:	Yes
Remediation Estimated Complete Date:	Not reported
Regulatory sign-off:	No
Regulatory Sign-Off Description:	Not reported

NATIONAL PRODUCE COMPANY INC (Continued) **U000360806**

Other Incentives:	No
Low Interest Rates:	No
HDSRF Grants:	No
TIF:	No
HDSRF Loans:	No
USA Loans:	No
USA Grants:	No
Designated Redevelopment Area:	No
Environmental Opportunity Zone:	No
Tax Rebate or Abatement:	No
Empowerment Zone (Federal):	No
Urban Coordinating Council Neighborhood:	No
Enterprise Community (Federal):	No
Urban Enterprise Zone:	No
Additional Comments:	1) Assigned to Program,11/21/2002 2) * Not Yet Determined established
County_int_FK:	13
Municipality_int_FK:	357
Planning Area Designation:	Planning Area 1
Authorized Representative Email:	Not reported
Authorized Representative Phone:	9999999999
General Comments:	Not reported

U87 **1205 11TH AVENUE** **NJ HWS RE-EVAL** **S108027458**
NW **1205 11TH AVE** **N/A**
1/4-1/2 **NEPTUNE TOWNSHIP, NJ**
0.286 mi.
1508 ft. **Site 1 of 3 in cluster U**

Relative:
Higher

Actual:
19 ft.

HWS RE-EVAL:

Facility Status:	Assigned to Field Office. Under Investigation.
PI Number:	**G000010934**
Category:	Homeowner

U88 **1205 11TH AVENUE** **NJ SHWS** **1010521887**
NW **1205 11TH AVE** **NJ NJEMS** **N/A**
1/4-1/2 **NEPTUNE TWP, NJ 07753** **FINDS**
0.286 mi.
1508 ft. **Site 2 of 3 in cluster U**

Relative:
Higher

Actual:
19 ft.

SHWS:

Site ID:	67125
Status:	Pending
Home Owner:	Yes
PI Number:	G000010934

Detail As Of April 2012:

X Coord Site:	625969
X Coord PI:	625969
Y Coord Site:	501374
Y Coord PI:	501374

NJEMS:

Site Id:	67125
Municipality:	NEPTUNE TWP
Municipality Name From Spatial Overlay:	NEPTUNE TWP
GNIS Civil Code For Municipality:	882111

1205 11TH AVENUE (Continued) **1010521887**

Municipal Code (NJ-1040):	1335
X Coord:	625969
Y Coord:	501374
Coord System:	NJ STATE PLANE (NAD83) - USFEET
Coord Type:	GPS
Coord Orign:	DEP-GIS
State Standard Numeric Code From Spatial Overlay:	1334
Unique Feature Number For Municipality From Spatial Overlay:	3402549890
Eleven Digit Hydrologic Unit Code From Spatial Overlay):	02030104090
Fourteen Digit Hydrologic Unit Code From Spatial Overlay:	02030104090060
Watershed Management Area Number From Spatial Overlay:	12
Watershed Management Area Name From Spatial Overlay:	Monmouth
Water Region Code From Spatial Overlay:	3
Water Region Name From Spatial Overlay:	Atlantic Coast
Sub Watershed Name From Overlay:	Shark River (below Remsen Mill gage)
Watershed Name From Spatial Overlay:	Whale Pond Bk / Shark R / Wreck Pond Bk

FINDS:

Registry ID: 110032191517

Environmental Interest/Information System
NJ-NJEMS (New Jersey - New Jersey Environmental Management System).
The Department of Environmental Protection (NJDEP) manages large databases of environmental information in this integrated system.

Click this hyperlink while viewing on your computer to access additional FINDS: detail in the EDR Site Report.

U89 **NJ SHWS** **S118165155**
NW **1208 11TH AVE** **NJ Release** **N/A**
1/4-1/2 **NEPTUNE TWP, NJ 07753**
0.287 mi.
1516 ft. **Site 3 of 3 in cluster U**

Relative:
Higher
Actual:
19 ft.

SHWS:

Site ID:	595777
Status:	Closed
Home Owner:	Yes
PI Number:	748566

Detail As Of April 2012:

X Coord Site:	Not reported
X Coord PI:	Not reported
Y Coord Site:	Not reported
Y Coord PI:	Not reported

NJ Release:

Facility Type:	Residential
Facility Phone:	Not reported
Incident Date:	06/26/2015
Incident Time:	Not reported
TD Log #:	563054
Case Number:	15-06-26-1103-06
Date Received:	06/26/2015
Nature of Incident:	Not reported

(Continued) **S118165155**

Operator:	Not reported
Incident Type:	Underground Storage Tank
Incident Location:	RESID
Location:	Not reported
Other Location:	Not reported
Contact Name:	Not reported
Caller Name:	Not reported
Caller Title:	Not reported
Caller Address:	Not reported
Caller City,St,Zip:	Not reported
Caller Telephone:	Not reported
Substance(s):	Not reported
Substance Type:	Not reported
Substance Identity:	Not reported
CAS Number:	Not reported
A310 Letter:	Not reported
TCPA Chemical:	Not reported
Hazrds Material:	Not reported
COMU:	Not reported
Ref. Code:	Not reported
Amt Released:	Not reported
Contained:	Not reported
Release Type:	Not reported
Release VE:	Not reported
Injuries:	No
Public Exposure:	No
Facility Evacuation:	No
Police at Scene:	No
Firemen at Scene:	No
Contamination of:	Not reported
Receiving Water:	Not reported
Status at Spill:	Not reported
NJ Spill Date:	Not reported
NJ Spill Time:	Not reported
NJ Spill Name:	Not reported
NJ Spill Title:	Not reported
NJ Spill Phone:	Not reported
Other Date:	Not reported
Other Time:	Not reported
Other Name:	Not reported
Other Title:	Not reported
Other Telephone:	Not reported
Public Evacuation:	No
Assistance Requested:	Not reported
Wind Direction/Speed:	Not reported
Local Municipality Notified:	Not reported
Local Municipality Name:	Not reported
Local Municipality Title:	Not reported
Local Municipality Telephone:	Not reported
Local Municipality Date:	Not reported
Local Municipality Time:	Not reported
Incident Description:	Not reported
Incident Name:	Not reported
Incident Referred To:	Not reported
Incident Region:	Not reported
Incident Telephone:	Not reported
Incident Date:	Not reported

(Continued) **S118165155**

Incident time:	Not reported
Incident ITM:	Not reported
Comments:	Not reported
Date A310 Letter Printed:	Not reported
Date Local Authority Was Notified:	Not reported
Date Updated:	Not reported
Date Report Faxed to Local Authority:	Not reported
Local Authority Notification Date:	Not reported
Rep Receive Date:	06/26/2015
Reporter Type:	Other
Reporter Name:	REDACTED
Reporter Title:	REDACTED
Reporter Org:	REDATED
Reporter Address:	Not reported
Reporter City,St,Zip:	Not reported
Reporter County:	Not reported
Incident Status:	Terminated
Incident Category:	Other
Incident Source:	ROBERT JONES
Incident Address:	P O BOX 168, KNIGHTSDALE
Incident Address 2:	Not reported
Incident City,St,Zip:	Out Of State, NC 27545
Incident County:	Out Of State
DEP Requested:	No
Confidential:	Not reported
Notify Type:	Not reported
Road Closed:	Not reported
Direction:	Not reported
Responsible Party:	Not reported
Responsible Party Name:	Not reported
Responsible Party Contact:	Not reported
Responsible Party Title:	Not reported
Responsible Party Phone:	Not reported
Responsible Party Street:	Not reported
Responsible Party County:	Not reported
Responsible Party City,St,Zip:	Not reported
Memo. Of Understanding:	Not reported
Drill/trng Exercise:	Not reported
Hazardous:	Not reported

90
NE
1/4-1/2
0.287 mi.
1517 ft.

116 STOCKTON AVENUE
116 STOCKTON AVE
NEPTUNE TWP, NJ 07756

NJ SHWS **S108061602**
NJ VCP **N/A**
NJ NJEMS

Relative:
Lower

Actual:
13 ft.

SHWS:

Site ID:	178951
Status:	Closed
Home Owner:	Yes
PI Number:	234483

Detail As Of April 2012:

X Coord Site:	Not reported
X Coord PI:	Not reported
Y Coord Site:	Not reported
Y Coord PI:	Not reported

116 STOCKTON AVENUE (Continued) **S108061602**

VCP:

Incident Number:	03-01-09-1213-04
MOA Execution Date:	08/04/2004
Type Of Vcp File:	HISTORICAL
Pi Number:	Not reported
Case Type(Case Type):	Not reported
Case Contact: Department	Not reported
Case Contact Name:	Not reported
Case Contact: Organization	Not reported
Case Contact: Address: Line1	Not reported
Case Contact: Address: Line2	Not reported
Case Contact: Address: Line3	Not reported
Case Contact City,St,Zip:	Not reported

NJEMS:

Site Id:	178951
Municipality:	NEPTUNE TWP
Municipality Name From Spatial Overlay:	NEPTUNE TWP
GNIS Civil Code For Municipality:	882111
Municipal Code (NJ-1040):	1335
X Coord:	628132
Y Coord:	501217
Coord System:	NJ STATE PLANE (NAD83) - USFEET
Coord Type:	GIS Parcel Centroid
Coord Orign:	DEP-GIS
State Standard Numeric Code From Spatial Overlay:	1334
Unique Feature Number For Municipality From Spatial Overlay:	3402549890
Eleven Digit Hydrologic Unit Code From Spatial Overlay):	02030104090
Fourteen Digit Hydrologic Unit Code From Spatial Overlay:	02030104090060
Watershed Management Area Number From Spatial Overlay:	12
Watershed Management Area Name From Spatial Overlay:	Monmouth
Water Region Code From Spatial Overlay:	3
Water Region Name From Spatial Overlay:	Atlantic Coast
Sub Watershed Name From Overlay:	Shark River (below Remsen Mill gage)
Watershed Name From Spatial Overlay:	Whale Pond Bk / Shark R / Wreck Pond Bk

---

V91 **1008 MADISON AVENUE** **NJ SHWS** **S108253594**
East **1008 MADISON AVE** **NJ VCP** **N/A**
1/4-1/2 **BRADLEY BEACH BORO, NJ 07720**
0.297 mi.
1566 ft. **Site 1 of 2 in cluster V**

Relative:
Lower

Actual:
12 ft.

SHWS:

Site ID:	224109
Status:	Closed
Home Owner:	Yes
PI Number:	292543

Detail As Of April 2012:

X Coord Site:	Not reported
X Coord PI:	Not reported
Y Coord Site:	Not reported
Y Coord PI:	Not reported

VCP:

Incident Number:	03-07-23-1530-45
MOA Execution Date:	07/26/2006

1008 MADISON AVENUE (Continued) **S108253594**

Type Of Vcp File:	CURRENT
Pi Number:	292543
Case Type(Case Type):	MOA
Case Contact: Department	Not reported
Case Contact Name:	JEFFREY STAFFORD
Case Contact: Organization	Not reported
Case Contact: Address: Line1	406 HWY 35
Case Contact: Address: Line2	Not reported
Case Contact: Address: Line3	Not reported
Case Contact City,St,Zip:	Red Bank, NJ 077015924

S92 **FRANKLIN SHEET METAL** **NJ SHWS** **S106588630**
NNE **122 S MAIN ST** **NJ HIST HWS** **N/A**
1/4-1/2 **NEPTUNE TOWNSHIP, NJ 07756** **NJ VCP**
0.299 mi. **NJ BROWNFIELDS**
1577 ft. **Site 2 of 2 in cluster S**

Relative:
Lower

Actual:
17 ft.

SHWS:

Site ID:	27471
Status:	Active
Home Owner:	No
PI Number:	G000042184

Detail As Of April 2012:

X Coord Site:	627478
X Coord PI:	627478
Y Coord Site:	501736
Y Coord PI:	501736

HIST SHWS:

Case Status:	**Active**
Status Date:	2/5/2003
Case ID:	G000042184
Contact:	Bureau of Field Operations - Southern
Sub Section Label:	A: Sites with On-Site Sources of Contamination
Site Municipality:	1334
Remedial Level Code:	C2
Classification exception area dt:	None
Classification exception area dt:	Not reported
Deed Notice Status:	None
Deed Notice Date:	Not reported
Engineering Control Status:	None
Engineering Control Date:	Not reported
National Priorities List Status:	Not reported
National Priorities List Date:	Not reported
X Coordinate:	627478
Y Coordinate:	501736
Coordinate System:	NJ State Plane (NAD83) - USFEET

VCP:

Incident Number:	00-01-27-1505-56
MOA Execution Date:	02/05/2003
Type Of Vcp File:	HISTORICAL
Pi Number:	Not reported
Case Type(Case Type):	Not reported
Case Contact: Department	Not reported
Case Contact Name:	Not reported

FRANKLIN SHEET METAL (Continued) **S106588630**

Case Contact: Organization	Franklen Sheet Metal
Case Contact: Address: Line1	Not reported
Case Contact: Address: Line2	Not reported
Case Contact: Address: Line3	Not reported
Case Contact City,St,Zip:	Not reported

BROWNFIELDS:

Price:	Not reported
Assessed Value:	Not reported
Property Size:	Unknown
Annual Taxes:	Not reported
Representative Address:	Not reported
Representative City/State/Zip:	Not reported
Submitter Name:	Not reported
Submitter Address1:	Not reported
Submitter Address2:	Not reported
Submitter City:	Not reported
Submitter State:	Not reported
Submitter Zip:	Not reported
Submitter Email:	Not reported
Submitter Phone:	Not reported
Transaction Type:	Not reported
Transfer Type:	Not reported
Site Number:	8770
X Coordinate:	627478
Y Coordinate:	501736
Coord:	627478:501736
AutoID:	7614
Ownership Type:	unknown
Ownership:	DEP Case
PStatus:	DEP Case
PI Number:	G000042184
Owner Name:	Not reported
Owner Address + Owner Street:	Not reported
Owner City:	Not reported
Owner State:	Not reported
Owner Zip Code:	Not reported
Owner County:	Not reported
Owner Phone:	9999999999
Owner Fax:	9999999999
Owner Email:	Not reported
Owner Organization:	Not reported
Authorized Representative:	Not reported
Auth Rep Relation to Owner:	Not reported
Municipal Contact Name:	Not reported
Municipal Contact Street:	Not reported
Municipal Contact City:	Not reported
Municipal Contact State:	Not reported
Municipal Contact Zip Code:	Not reported
Municipal Contact Phone:	9999999999
Municipal Contact Fax:	9999999999
Municipal Contact Email:	Not reported
Department:	Not reported
Municipal Contact Title:	Not reported
Contact Relation to Owner:	Not reported
Current Zoning:	Not reported
Proposed Zoning:	Not reported

FRANKLIN SHEET METAL (Continued) **S106588630**

Copy of Title Insurance:	Not reported
Municode:	1334
Block:	Not reported
Lot:	Not reported
Development Plan Completed:	Unknown
Market Study Completed:	Unknown
Current Activity:	Not reported
Current Operations:	Not reported
Prior Operations:	Not reported
Deed Restrictions:	Unknown
Easements:	Unknown
Buildings:	Not reported
Condition of Buildings:	Not reported
Square Footage:	Not reported
Total Buildable Space:	Not reported
Lease Price:	Not reported
Tax Certificate:	Unknown
Tax Lien:	Unknown
Other Liens/Judgements:	No
Traffic Study:	Unknown
Road Access:	Not reported
Waterfront Access:	Unknown
Airport Access:	Unknown
Public Transportation Access:	Unknown
Major Highway Name:	Not reported
Major Highway Interchange:	Not reported
Major Highway Miles Away:	Not reported
Local Highway Name:	Not reported
Local Highway Interchange:	Not reported
Local Highway Miles Away:	Not reported
Rail Type:	Not reported
Rail Name:	Not reported
Rail Station:	Not reported
Rail Miles Away:	Not reported
Public Water:	Unknown
Electric:	Unknown
Gas:	Unknown
Public Sewer:	Unknown
Telephone:	Unknown
Cable:	Unknown
Fiber Optics:	Unknown
Wetlands:	No
Sensitive Ecosystems/Habitats:	No
Endangered Species:	No
Historic/Archeological Site:	No
100 Year Flood Plain:	No
500 Year Flood Plain:	No
Environmental Report Copies:	Yes
List Containing Site:	Not reported
Preliminary Assessment:	No
Site Investigation:	No
Remedial Investigation:	No
Remedial Action Workplan:	No
Voluntary Cleanup Program:	Yes
Environmental Litigation:	No
Remediation In Progress:	Yes
Remediation Estimated Complete Date:	Not reported

FRANKLIN SHEET METAL (Continued) **S106588630**

Regulatory sign-off:	No
Regulatory Sign-Off Description:	Not reported
Other Incentives:	No
Low Interest Rates:	No
HDSRF Grants:	No
TIF:	No
HDSRF Loans:	No
USA Loans:	No
USA Grants:	No
Designated Redevelopment Area:	No
Environmental Opportunity Zone:	No
Tax Rebate or Abatement:	No
Empowerment Zone (Federal):	No
Urban Coordinating Council Neighborhood:	No
Enterprise Community (Federal):	No
Urban Enterprise Zone:	No
Additional Comments:	1) Assigned to Program,2/5/2003 2) C2: Formal Design - Known Source or Release with GW Contamination established 2/11/2003
County_int_FK:	13
Municipality_int_FK:	357
Planning Area Designation:	Planning Area 1
Authorized Representative Email:	Not reported
Authorized Representative Phone:	9999999999
General Comments:	Not reported

W93 **1223 7TH AVENUE** **NJ SHWS** **1010547284**
West **1223 7TH AVE** **NJ NJEMS** **N/A**
1/4-1/2 **NEPTUNE TWP, NJ 07753** **FINDS**
0.304 mi.
1603 ft. **Site 1 of 3 in cluster W**

Relative:
Higher

Actual:
19 ft.

SHWS:

Site ID:	183110
Status:	Closed
Home Owner:	Yes
PI Number:	239593

Detail As Of April 2012:

X Coord Site:	Not reported
X Coord PI:	Not reported
Y Coord Site:	Not reported
Y Coord PI:	Not reported

NJEMS:

Site Id:	183110
Municipality:	NEPTUNE TWP
Municipality Name From Spatial Overlay:	NEPTUNE TWP
GNIS Civil Code For Municipality:	882111
Municipal Code (NJ-1040):	1335
X Coord:	625641
Y Coord:	499862
Coord System:	NJ STATE PLANE (NAD83) - USFEET
Coord Type:	Approx. Addr. Match
Coord Orign:	DEP-GIS
State Standard Numeric Code From Spatial Overlay:	1334
Unique Feature Number For Municipality From Spatial Overlay:	3402549890
Eleven Digit Hydrologic Unit Code From Spatial Overlay):	02030104090
Fourteen Digit Hydrologic Unit Code From Spatial Overlay:	02030104090060

1223 7TH AVENUE (Continued) **1010547284**

Watershed Management Area Number From Spatial Overlay:	12
Watershed Management Area Name From Spatial Overlay:	Monmouth
Water Region Code From Spatial Overlay:	3
Water Region Name From Spatial Overlay:	Atlantic Coast
Sub Watershed Name From Overlay:	Shark River (below Remsen Mill gage)
Watershed Name From Spatial Overlay:	Whale Pond Bk / Shark R / Wreck Pond Bk

FINDS:

Registry ID: 110032533444

Environmental Interest/Information System
NJ-NJEMS (New Jersey - New Jersey Environmental Management System).
The Department of Environmental Protection (NJDEP) manages large databases of environmental information in this integrated system.

Click this hyperlink while viewing on your computer to access additional FINDS: detail in the EDR Site Report.

W94 **1223 7TH AVENUE** **NJ VCP** **S106761474**
West **1223 7TH AVE** **NJ Release** **N/A**
1/4-1/2 **NEPTUNE TWP, NJ 07780**
0.304 mi.
1603 ft. **Site 2 of 3 in cluster W**

Relative:
Higher

Actual:
19 ft.

VCP:

Incident Number:	04-09-21-1110-54
MOA Execution Date:	10/29/2004
Type Of Vcp File:	HISTORICAL
Pi Number:	Not reported
Case Type(Case Type):	Not reported
Case Contact: Department	Not reported
Case Contact Name:	Not reported
Case Contact: Organization	POA for Lillian C Lopez
Case Contact: Address: Line1	Not reported
Case Contact: Address: Line2	Not reported
Case Contact: Address: Line3	Not reported
Case Contact City,St,Zip:	Not reported

NJ Release:

Facility Type:	Residential
Facility Phone:	Not reported
Incident Date:	09/21/2004
Incident Time:	Not reported
TD Log #:	114286
Case Number:	04-09-21-1110-54
Date Received:	09/21/2004
Nature of Incident:	Not reported
Operator:	Not reported
Incident Type:	Underground Storage Tank
Incident Location:	AT RESIDENCE
Location:	Not reported
Other Location:	Not reported
Contact Name:	Not reported
Caller Name:	Not reported
Caller Title:	Not reported

1223 7TH AVENUE (Continued) **S106761474**

Caller Address:	Not reported
Caller City,St,Zip:	Not reported
Caller Telephone:	Not reported
Substance(s):	Not reported
Substance Type:	Not reported
Substance Identity:	Not reported
CAS Number:	Not reported
A310 Letter:	Not reported
TCPA Chemical:	Not reported
Hazrds Material:	Not reported
COMU:	Not reported
Ref. Code:	Not reported
Amt Released:	Not reported
Contained:	Not reported
Release Type:	Not reported
Release VE:	Not reported
Injuries:	No
Public Exposure:	No
Facility Evacuation:	No
Police at Scene:	No
Firemen at Scene:	No
Contamination of:	Not reported
Receiving Water:	Not reported
Status at Spill:	Not reported
NJ Spill Date:	Not reported
NJ Spill Time:	Not reported
NJ Spill Name:	Not reported
NJ Spill Title:	Not reported
NJ Spill Phone:	Not reported
Other Date:	Not reported
Other Time:	Not reported
Other Name:	Not reported
Other Title:	Not reported
Other Telephone:	Not reported
Public Evacuation:	No
Assistance Requested:	Not reported
Wind Direction/Speed:	Not reported
Local Municipality Notified:	Not reported
Local Municipality Name:	Not reported
Local Municipality Title:	Not reported
Local Municipality Telephone:	Not reported
Local Municipality Date:	Not reported
Local Municipality Time:	Not reported
Incident Description:	Not reported
Incident Name:	Not reported
Incident Referred To:	Not reported
Incident Region:	Not reported
Incident Telephone:	Not reported
Incident Date:	Not reported
Incident time:	Not reported
Incident ITM:	Not reported
Comments:	Not reported
Date A310 Letter Printed:	Not reported
Date Local Authority Was Notified:	Not reported
Date Updated:	Not reported
Date Report Faxed to Local Authority:	Not reported
Local Authority Notification Date:	Not reported

1223 7TH AVENUE (Continued) **S106761474**

Rep Receive Date:	09/21/2004
Reporter Type:	Other
Reporter Name:	REDACTED
Reporter Title:	REDACTED
Reporter Org:	REDATED
Reporter Address:	Not reported
Reporter City,St,Zip:	Not reported
Reporter County:	Not reported
Incident Status:	Terminated
Incident Category:	Other
Incident Source:	LILLIAN LOPEZ
Incident Address:	1223 7TH AVE
Incident Address 2:	Not reported
Incident City,St,Zip:	Neptune City Boro, NJ
Incident County:	Monmouth
DEP Requested:	No
Confidential:	Not reported
Notify Type:	Not reported
Road Closed:	No
Direction:	Not reported
Responsible Party:	Not reported
Responsible Party Name:	Not reported
Responsible Party Contact:	Not reported
Responsible Party Title:	Not reported
Responsible Party Phone:	Not reported
Responsible Party Street:	Not reported
Responsible Party County:	Not reported
Responsible Party City,St,Zip:	Not reported
Memo. Of Understanding:	Not reported
Drill/trng Exercise:	Not reported
Hazardous:	Not reported

V95 **1102 MADISON AVENUE** **NJ VCP** **1006998840**
ENE **1102 MADISON AVE** **NJ NJEMS** **N/A**
1/4-1/2 **BRADLEY BEACH BORO, NJ 07720**
0.309 mi.
1629 ft. **Site 2 of 2 in cluster V**

Relative:
Lower

Actual:
9 ft.

VCP:

Incident Number:	01-07-06-1115-23
MOA Execution Date:	08/06/2001
Type Of Vcp File:	HISTORICAL
Pi Number:	Not reported
Case Type(Case Type):	Not reported
Case Contact: Department	Not reported
Case Contact Name:	Not reported
Case Contact: Organization	Not reported
Case Contact: Address: Line1	Not reported
Case Contact: Address: Line2	Not reported
Case Contact: Address: Line3	Not reported
Case Contact City,St,Zip:	Not reported

NJEMS:

Site Id:	88875
Municipality:	BRADLEY BEACH BORO
Municipality Name From Spatial Overlay:	BRADLEY BEACH BORO
GNIS Civil Code For Municipality:	885167

1102 MADISON AVENUE (Continued) **1006998840**

Municipal Code (NJ-1040):	1308
X Coord:	628552
Y Coord:	500575
Coord System:	NJ STATE PLANE (NAD83) - USFEET
Coord Type:	GIS Parcel Centroid
Coord Orign:	DEP-GIS
State Standard Numeric Code From Spatial Overlay:	1307
Unique Feature Number For Municipality From Spatial Overlay:	3402506970
Eleven Digit Hydrologic Unit Code From Spatial Overlay):	02030104090
Fourteen Digit Hydrologic Unit Code From Spatial Overlay:	02030104090060
Watershed Management Area Number From Spatial Overlay:	12
Watershed Management Area Name From Spatial Overlay:	Monmouth
Water Region Code From Spatial Overlay:	3
Water Region Name From Spatial Overlay:	Atlantic Coast
Sub Watershed Name From Overlay:	Shark River (below Remsen Mill gage)
Watershed Name From Spatial Overlay:	Whale Pond Bk / Shark R / Wreck Pond Bk

---

X96 **1214 11TH AVENUE** **NJ HIST HWS** **1007051549**
NW **1214 11TH AVE** **NJ VCP** **N/A**
1/4-1/2 **NEPTUNE TWP, NJ 07753** **NJ NJEMS**
0.309 mi.
1631 ft. **Site 1 of 2 in cluster X**

Relative:
Higher

Actual:
19 ft.

HIST SHWS:

Case Status:	**Active**
Status Date:	6/29/1998
Case ID:	G000035169
Contact:	Bureau of Field Operations - Southern
Sub Section Label:	A: Sites with On-Site Sources of Contamination
Site Municipality:	1334
Remedial Level Code:	C2
Classification exception area dt:	None
Classification exception area dt:	Not reported
Deed Notice Status:	None
Deed Notice Date:	Not reported
Engineering Control Status:	None
Engineering Control Date:	Not reported
National Priorities List Status:	Not reported
National Priorities List Date:	Not reported
X Coordinate:	625661
Y Coordinate:	501362
Coordinate System:	NJ State Plane (NAD83) - USFEET

VCP:

Incident Number:	98-05-22-1008-05
MOA Execution Date:	06/30/1998
Type Of Vcp File:	HISTORICAL
Pi Number:	Not reported
Case Type(Case Type):	Not reported
Case Contact: Department	Not reported
Case Contact Name:	Not reported
Case Contact: Organization	Not reported
Case Contact: Address: Line1	Not reported
Case Contact: Address: Line2	Not reported
Case Contact: Address: Line3	Not reported
Case Contact City,St,Zip:	Not reported

1214 11TH AVENUE (Continued) **1007051549**

NJEMS:

Site Id:	79065
Municipality:	NEPTUNE TWP
Municipality Name From Spatial Overlay:	NEPTUNE TWP
GNIS Civil Code For Municipality:	882111
Municipal Code (NJ-1040):	1335
X Coord:	625650
Y Coord:	501265
Coord System:	NJ STATE PLANE (NAD83) - USFEET
Coord Type:	GIS Parcel Centroid
Coord Orign:	DEP-GIS
State Standard Numeric Code From Spatial Overlay:	1334
Unique Feature Number For Municipality From Spatial Overlay:	3402549890
Eleven Digit Hydrologic Unit Code From Spatial Overlay):	02030104090
Fourteen Digit Hydrologic Unit Code From Spatial Overlay:	02030104090060
Watershed Management Area Number From Spatial Overlay:	12
Watershed Management Area Name From Spatial Overlay:	Monmouth
Water Region Code From Spatial Overlay:	3
Water Region Name From Spatial Overlay:	Atlantic Coast
Sub Watershed Name From Overlay:	Shark River (below Remsen Mill gage)
Watershed Name From Spatial Overlay:	Whale Pond Bk / Shark R / Wreck Pond Bk

---

Y97 **1214 6TH AVE** **NJ SHWS** **S109310684**
WSW **1214 6TH AVE** **N/A**
1/4-1/2 **NEPTUNE TWP, NJ**
0.314 mi.
1658 ft. **Site 1 of 4 in cluster Y**

Relative:
Higher

Actual:
19 ft.

SHWS:

Site ID:	79859
Status:	Closed
Home Owner:	No
PI Number:	G000039948

Detail As Of April 2012:

X Coord Site:	Not reported
X Coord PI:	Not reported
Y Coord Site:	Not reported
Y Coord PI:	Not reported

Y98 **1214 6TH AVENUE** **NJ VCP** **1007050201**
WSW **1214 6TH AVE** **FINDS** **N/A**
1/4-1/2 **NEPTUNE TWP, NJ 07753**
0.314 mi.
1658 ft. **Site 2 of 4 in cluster Y**

Relative:
Higher

Actual:
19 ft.

VCP:

Incident Number:	99-07-21-0956-39
MOA Execution Date:	06/22/2000
Type Of Vcp File:	HISTORICAL
Pi Number:	Not reported
Case Type(Case Type):	Not reported
Case Contact: Department	Not reported
Case Contact Name:	Not reported
Case Contact: Organization	Not reported
Case Contact: Address: Line1	Not reported

1214 6TH AVENUE (Continued) **1007050201**

Case Contact: Address: Line2 Not reported
Case Contact: Address: Line3 Not reported
Case Contact City,St,Zip: Not reported

FINDS:

Registry ID: 110029944087

Environmental Interest/Information System
NJ-NJEMS (New Jersey - New Jersey Environmental Management System).
The Department of Environmental Protection (NJDEP) manages large
databases of environmental information in this integrated system.

Click this hyperlink while viewing on your computer to access
additional FINDS: detail in the EDR Site Report.

X99 **1216 11TH AVENUE** **NJ VCP** **1007049965**
NW **1216 11TH AVE** **NJ NJEMS** **N/A**
1/4-1/2 **NEPTUNE TWP, NJ 27295**
0.316 mi.
1670 ft. **Site 2 of 2 in cluster X**

Relative:
Higher

Actual:
19 ft.

VCP:
Incident Number: 99-10-11-1451-03
MOA Execution Date: 08/15/2001
Type Of Vcp File: HISTORICAL
Pi Number: Not reported
Case Type(Case Type): Not reported
Case Contact: Department Not reported
Case Contact Name: Not reported
Case Contact: Organization Not reported
Case Contact: Address: Line1 Not reported
Case Contact: Address: Line2 Not reported
Case Contact: Address: Line3 Not reported
Case Contact City,St,Zip: Not reported

NJEMS:
Site Id: 80029
Municipality: NEPTUNE TWP
Municipality Name From Spatial Overlay: NEPTUNE TWP
GNIS Civil Code For Municipality: 882111
Municipal Code (NJ-1040): 1335
X Coord: 625601
Y Coord: 501267
Coord System: NJ STATE PLANE (NAD83) - USFEET
Coord Type: GIS Parcel Centroid
Coord Orign: DEP-GIS
State Standard Numeric Code From Spatial Overlay: 1334
Unique Feature Number For Municipality From Spatial Overlay: 3402549890
Eleven Digit Hydrologic Unit Code From Spatial Overlay): 02030104090
Fourteen Digit Hydrologic Unit Code From Spatial Overlay: 02030104090060
Watershed Management Area Number From Spatial Overlay: 12
Watershed Management Area Name From Spatial Overlay: Monmouth
Water Region Code From Spatial Overlay: 3
Water Region Name From Spatial Overlay: Atlantic Coast
Sub Watershed Name From Overlay: Shark River (below Remsen Mill gage)

1216 11TH AVENUE (Continued) **1007049965**

Watershed Name From Spatial Overlay: Whale Pond Bk / Shark R / Wreck Pond Bk

---

Z100 ROLLO HOLDING CORP-ASBURY PK NY TRANSIT **NJ SHWS U000352536**
NNE 147 MAIN ST S **NJ HIST HWS N/A**
1/4-1/2 NEPTUNE TWP, NJ 07753 **NJ LUST**
0.320 mi. **NJ UST**
1688 ft. Site 1 of 3 in cluster Z **NJ BROWNFIELDS**

Relative:
Lower

Actual:
18 ft.

SHWS:
Site ID: 41434
Status: Active
Home Owner: No
PI Number: 000210

Detail As Of April 2012:
X Coord Site: Not reported
X Coord PI: Not reported
Y Coord Site: Not reported
Y Coord PI: Not reported

Site ID: 41434
Status: Closed
Home Owner: No
PI Number: 635637

Detail As Of April 2012:
X Coord Site: Not reported
X Coord PI: Not reported
Y Coord Site: Not reported
Y Coord PI: Not reported

HIST SHWS:
Case Status: Active
Status Date: 2/27/2002
Case ID: 000210
Contact: BSCM
Sub Section Label: A: Sites with On-Site Sources of Contamination
Site Municipality: 1334
Remedial Level Code: C2
Classification exception area dt: None
Classification exception area dt: Not reported
Deed Notice Status: None
Deed Notice Date: Not reported
Engineering Control Status: None
Engineering Control Date: Not reported
National Priorities List Status: Not reported
National Priorities List Date: Not reported
X Coordinate: 627964
Y Coordinate: 503885
Coordinate System: NJ State Plane (NAD83) - USFEET

LUST:
Case ID: 000210
Activity Number: LSR120001

UST:
Facility ID: 000210

ROLLO HOLDING CORP-ASBURY PK NY TRANSIT (Continued) **U000352536**

Contact:

Owner Name:	DOROTHY ROLLO
Organization:	ROLLO HOLDING CORP
Contact Type(UST Reg):	Facility Operator
Contact Address (UST Reg):	PO BOX 577
Contact Address 2 (UST Reg):	Not reported
Conact City,St,Zip (UST Reg):	Lavallette, NJ 08735

Owner Name:	DOROTHY ROLLO
Organization:	ROLLO HOLDING CORP
Contact Type(UST Reg):	Tank Owner
Contact Address (UST Reg):	PO BOX 577
Contact Address 2 (UST Reg):	Not reported
Conact City,St,Zip (UST Reg):	Lavallette, NJ 08735

Tanks:

Tank Id:	TANK-1
Tank Number:	A4
Tank Status:	**Removed**
Tank Status Date:	01/01/1947
Install Date:	01/01/1947
Tank Contents:	Other
Tank Size:	0
Tank Compliance:	No
Overfill:	No
Compliance Monitoring?:	No
Overfill Protection:	No
Spill Containment:	No
Tank Wellhead Protection:	Not reported
Tank/Pipe Construction Type:	Tank Other
Tank/Pipe Construction Type:	Pipe Other
Tank/Pipe Monitor:	Pipe None
Tank/Pipe Monitor:	Tank None

Tank Id:	TANK-2
Tank Number:	E1
Tank Status:	**Removed**
Tank Status Date:	01/01/1957
Install Date:	01/01/1957
Tank Contents:	Medium Diesel Fuel (No. 2-D)
Tank Size:	0
Tank Compliance:	No
Overfill:	No
Compliance Monitoring?:	No
Overfill Protection:	No
Spill Containment:	No
Tank Wellhead Protection:	Not reported
Tank/Pipe Construction Type:	Pipe Other
Tank/Pipe Construction Type:	Tank CONVERSION (NON-NULLABLE)
Tank/Pipe Monitor:	Pipe None
Tank/Pipe Monitor:	Tank None

Tank Id:	TANK-26621

ROLLO HOLDING CORP-ASBURY PK NY TRANSIT (Continued) **U000352536**

Tank Number:	0001
Tank Status:	**Removed**
Tank Status Date:	10/14/2014
Install Date:	01/01/1944
Tank Contents:	Leaded Gasoline
Tank Size:	550
Tank Compliance:	No
Overfill:	Not reported
Compliance Monitoring?:	No
Overfill Protection:	Not reported
Spill Containment:	Not reported
Tank Wellhead Protection:	Not reported
Tank/Pipe Construction Type:	Pipe Bare steel
Tank/Pipe Construction Type:	Tank Bare steel
Tank/Pipe Monitor:	Pipe None
Tank/Pipe Monitor:	Tank None

Tank Id:	TANK-26622
Tank Number:	004
Tank Status:	**Removed**
Tank Status Date:	03/14/1989
Install Date:	01/01/1962
Tank Contents:	Leaded Gasoline
Tank Size:	1000
Tank Compliance:	No
Overfill:	Not reported
Compliance Monitoring?:	No
Overfill Protection:	Not reported
Spill Containment:	Not reported
Tank Wellhead Protection:	Not reported
Tank/Pipe Construction Type:	Pipe Bare steel
Tank/Pipe Construction Type:	Tank Bare steel
Tank/Pipe Monitor:	Not reported

Tank Id:	TANK-26623
Tank Number:	008
Tank Status:	**Removed**
Tank Status Date:	03/23/1989
Install Date:	01/01/1962
Tank Contents:	Waste Oil
Tank Size:	275
Tank Compliance:	No
Overfill:	Not reported
Compliance Monitoring?:	No
Overfill Protection:	Not reported
Spill Containment:	Not reported
Tank Wellhead Protection:	Not reported
Tank/Pipe Construction Type:	Tank Bare steel
Tank/Pipe Construction Type:	Pipe Bare steel
Tank/Pipe Monitor:	Pipe None
Tank/Pipe Monitor:	Tank None

Tank Id:	TANK-3
Tank Number:	E2

ROLLO HOLDING CORP-ASBURY PK NY TRANSIT (Continued) **U000352536**

Tank Status:	**Removed**
Tank Status Date:	01/01/1962
Install Date:	01/01/1962
Tank Contents:	Heating Oil (No. 2)
Tank Size:	0
Tank Compliance:	No
Overfill:	No
Compliance Monitoring?:	No
Overfill Protection:	No
Spill Containment:	No
Tank Wellhead Protection:	Not reported
Tank/Pipe Construction Type:	Pipe Other
Tank/Pipe Construction Type:	Tank CONVERSION (NON-NULLABLE)
Tank/Pipe Monitor:	Pipe None
Tank/Pipe Monitor:	Tank None

Tank Id:	TANK-4
Tank Number:	E3
Tank Status:	**Removed**
Tank Status Date:	01/01/1952
Install Date:	01/01/1952
Tank Contents:	Medium Diesel Fuel (No. 2-D)
Tank Size:	0
Tank Compliance:	No
Overfill:	No
Compliance Monitoring?:	No
Overfill Protection:	No
Spill Containment:	No
Tank Wellhead Protection:	Not reported
Tank/Pipe Construction Type:	Tank CONVERSION (NON-NULLABLE)
Tank/Pipe Construction Type:	Pipe Other
Tank/Pipe Monitor:	Pipe None
Tank/Pipe Monitor:	Tank None

Tank Id:	TANK-5
Tank Number:	E5
Tank Status:	**Removed**
Tank Status Date:	01/01/1962
Install Date:	01/01/1962
Tank Contents:	Waste Oil
Tank Size:	0
Tank Compliance:	No
Overfill:	No
Compliance Monitoring?:	No
Overfill Protection:	No
Spill Containment:	No
Tank Wellhead Protection:	Not reported
Tank/Pipe Construction Type:	Pipe Other
Tank/Pipe Construction Type:	Tank CONVERSION (NON-NULLABLE)
Tank/Pipe Monitor:	Pipe None
Tank/Pipe Monitor:	Tank None

Tank Id:	TANK-6
Tank Number:	00E6

ROLLO HOLDING CORP-ASBURY PK NY TRANSIT (Continued) **U000352536**

Tank Status:	**Removed**
Tank Status Date:	01/01/1957
Install Date:	01/01/1957
Tank Contents:	Motor Oil
Tank Size:	3000
Tank Compliance:	No
Overfill:	No
Compliance Monitoring?:	No
Overfill Protection:	No
Spill Containment:	No
Tank Wellhead Protection:	Not reported
Tank/Pipe Construction Type:	Pipe CONVERSION (NON-NULLABLE)
Tank/Pipe Construction Type:	Tank Cathodically protected steel
Tank/Pipe Monitor:	Pipe None
Tank/Pipe Monitor:	Tank None

BROWNFIELDS:

Price:	Not reported
Assessed Value:	Not reported
Property Size:	Unknown
Annual Taxes:	Not reported
Representative Address:	Not reported
Representative City/State/Zip:	Not reported
Submitter Name:	Not reported
Submitter Address1:	Not reported
Submitter Address2:	Not reported
Submitter City:	Not reported
Submitter State:	Not reported
Submitter Zip:	Not reported
Submitter Email:	Not reported
Submitter Phone:	Not reported
Transaction Type:	Not reported
Transfer Type:	Not reported
Site Number:	8773
X Coordinate:	627964
Y Coordinate:	503885
Coord:	627964:503885
AutoID:	7617
Ownership Type:	unknown
Ownership:	DEP Case
PStatus:	DEP Case
PI Number:	000210
Owner Name:	Not reported
Owner Address + Owner Street:	Not reported
Owner City:	Not reported
Owner State:	Not reported
Owner Zip Code:	Not reported
Owner County:	Not reported
Owner Phone:	9999999999
Owner Fax:	9999999999
Owner Email:	Not reported
Owner Organization:	Not reported
Authorized Representative:	Not reported
Auth Rep Relation to Owner:	Not reported
Municipal Contact Name:	Not reported
Municipal Contact Street:	Not reported
Municipal Contact City:	Not reported

ROLLO HOLDING CORP-ASBURY PK NY TRANSIT (Continued) **U000352536**

Municipal Contact State:	Not reported
Municipal Contact Zip Code:	Not reported
Municipal Contact Phone:	9999999999
Municipal Contact Fax:	9999999999
Municipal Contact Email:	Not reported
Department:	Not reported
Municipal Contact Title:	Not reported
Contact Relation to Owner:	Not reported
Current Zoning:	Not reported
Proposed Zoning:	Not reported
Copy of Title Insurance:	Not reported
Municode:	1334
Block:	Not reported
Lot:	Not reported
Development Plan Completed:	Unknown
Market Study Completed:	Unknown
Current Activity:	Not reported
Current Operations:	Not reported
Prior Operations:	Not reported
Deed Restrictions:	Unknown
Easements:	Unknown
Buildings:	Not reported
Condition of Buildings:	Not reported
Square Footage:	Not reported
Total Buildable Space:	Not reported
Lease Price:	Not reported
Tax Certificate:	Unknown
Tax Lien:	Unknown
Other Liens/Judgements:	No
Traffic Study:	Unknown
Road Access:	Not reported
Waterfront Access:	Unknown
Airport Access:	Unknown
Public Transportation Access:	Unknown
Major Highway Name:	Not reported
Major Highway Interchange:	Not reported
Major Highway Miles Away:	Not reported
Local Highway Name:	Not reported
Local Highway Interchange:	Not reported
Local Highway Miles Away:	Not reported
Rail Type:	Not reported
Rail Name:	Not reported
Rail Station:	Not reported
Rail Miles Away:	Not reported
Public Water:	Unknown
Electric:	Unknown
Gas:	Unknown
Public Sewer:	Unknown
Telephone:	Unknown
Cable:	Unknown
Fiber Optics:	Unknown
Wetlands:	No
Sensitive Ecosystems/Habitats:	No
Endangered Species:	No
Historic/Archeological Site:	No
100 Year Flood Plain:	No
500 Year Flood Plain:	No

ROLLO HOLDING CORP-ASBURY PK NY TRANSIT (Continued) **U000352536**

Environmental Report Copies:	Yes
List Containing Site:	Not reported
Preliminary Assessment:	No
Site Investigation:	No
Remedial Investigation:	No
Remedial Action Workplan:	No
Voluntary Cleanup Program:	No
Environmental Litigation:	No
Remediation In Progress:	Yes
Remediation Estimated Complete Date:	Not reported
Regulatory sign-off:	No
Regulatory Sign-Off Description:	Not reported
Other Incentives:	No
Low Interest Rates:	No
HDSRF Grants:	No
TIF:	No
HDSRF Loans:	No
USA Loans:	No
USA Grants:	No
Designated Redevelopment Area:	No
Environmental Opportunity Zone:	No
Tax Rebate or Abatement:	No
Empowerment Zone (Federal):	No
Urban Coordinating Council Neighborhood:	No
Enterprise Community (Federal):	No
Urban Enterprise Zone:	No
Additional Comments:	1) Assigned to Program,2/27/2002 2) C2: Formal Design - Known Source or Release with GW Contamination established 2/27/2002
County_int_FK:	13
Municipality_int_FK:	357
Planning Area Designation:	Planning Area 1
Authorized Representative Email:	Not reported
Authorized Representative Phone:	9999999999
General Comments:	Not reported

Z101 **ROLLO TRANSIT (ROLLO HOLDING CO.)** **NJ HIST LUST** **S104387917**
NNE **147 S MAIN ST** **NJ SPILLS** **N/A**
1/4-1/2 **NEPTUNE, NJ**
0.320 mi.
1688 ft. **Site 2 of 3 in cluster Z**

Relative:
Lower

Actual:
18 ft.

LUST HIST:

Case ID:	89-03-14-0740
Lead Program Assigned:	Bureau of Underground Storage Tanks
Facility Status:	**Assigned to a Program**
UST ID:	0002107
TMS Number:	Not reported
Remedial Level:	Site has confirmed soil and ground water contamination.
Case Manager:	Donna Plummer
Facility Phone:	(609) 633-6839
No Further Action:	Not reported
RAW Approved:	Not reported
CEA:	Not reported
Date CEA Lifted:	Not reported
Dead Notice:	Not reported

NJ SPILL:

ROLLO TRANSIT (ROLLO HOLDING CO.) (Continued) **S104387917**

Facility ID:	10299
Case Number:	88-11-16-1406
Notify Type:	Not reported
Date Received:	11/16/1988
Location:	Transport
Other Location:	Not reported
Incident Date:	11/12/1988
Incident Time:	UNK
A310 Letter:	Yes
Ref. Code:	002
COMU:	1335
CAS Number:	Not reported
Hazardous:	Not reported
Incident Location:	Not reported
Facility Type:	Not reported
Facility Phone:	N/A
Substance(s):	DIESEL FUEL, DIESEL FUEL
Substance Type:	Liquid
Substance Identity:	Known
TCPA Chemical:	No
Hazrds Material:	Yes
Amnt Released:	UNK
Release VE:	Not reported
Contained:	Yes
Release Type:	Not reported
Incident Desc:	SPILL
Status at Spill:	Not reported
NJ Spill Date:	1988-11-16 00:00:00
NJ Spill Time:	Not reported
NJ Spill Name:	NJSP
NJ Spill Title:	OEM
NJ Spill Phone:	OFFICE
Other Date:	Not reported
Other Time:	Not reported
Other Name:	Not reported
Other Title:	Not reported
Other Phone:	Not reported
Injuries:	No
Public Exposure:	No
Road Closed:	Not reported
Facility Evacuation:	No
Receiving Water:	FLETCHER LAKE
Public Evacuation:	No
Police at Scene:	No
Firemen at Scene:	No
Contamination of:	Land,Water
Nature of Incident:	Municipal
Wind Direction/Speed:	N/A
Assistance Requested:	Not reported
Memo. Of Understanding:	Not reported
Drill/trng Exercise:	Not reported
Operator:	JIMH
Contact Name:	Not reported
Caller Name:	REDACTED
Caller Title:	Not reported
Caller Address:	Not reported
Caller City,St,Zip:	Not reported

ROLLO TRANSIT (ROLLO HOLDING CO.) (Continued) **S104387917**

Caller Phone:	Not reported
Responsible Party:	Known
Responsible Party Name:	ASBURY PARK TRANSIT
Responsible Party Contact:	N/A
Responsible Party Title:	N/A
Responsible Party Telphone:	Not reported
Responsible Party Street:	147 S MAIN ST
Responsible Party Municipality:	NEPTUNE
Responsible Party State:	NJ
Responsible Party Zip:	Not reported
Responsible City,St,Zip:	NEPTUNE, NJ
Responsible Party County:	MONMOUTH
Local Municipality:	Not reported
Local Municipality Name:	BURKE
Local Municipality Title:	NEPTUNE PD
Local Municipality Phone:	201-775-1615
Local Municipality Date:	11/16/1988
Local Municipality Time:	1415
Incident Name:	FURMAN STOOP
Incident Referred To:	DEQ
Incident Region:	ER2
Incident Phone:	OFFICE
Incident Date:	11/16/1988
Comments:	Not reported
Date A310 Letter Printed:	Not reported
Date Local Authority Was Notified:	Not reported
Date Update:	Not reported
Date Report Faxed to Local Authority:	Not reported
Local Authority Notification Date:	Not reported
Reporter Name:	Not reported
Reporter Type:	Not reported
Rep Received Date:	Not reported
Reporter Title:	Not reported
Reporter Orgzn:	Not reported
Reporter Address:	Not reported
Reporter City,St,Zip:	Not reported
Reporter County:	Not reported
Incident Type:	Not reported
Incident Status:	Not reported
Incident Category:	Not reported
Incident Source:	Not reported
Incident Address:	Not reported
Incident Address 2:	Not reported
Incident City,St,Zip:	Not reported
Incident County:	Not reported
DEP Requested:	Not reported
Confidential:	Not reported

Y102 WSW 1/4-1/2 0.323 mi. 1706 ft. | **1219 6TH AVENUE**
1219 6TH AVE
NEPTUNE TWP, NJ 19611 | **NJ VCP** | **1007023093**
N/A

Site 3 of 4 in cluster Y

Relative: Higher

Actual: 19 ft.

VCP:

Incident Number:	02-08-13-0914-04
MOA Execution Date:	08/29/2002
Type Of Vcp File:	HISTORICAL
Pi Number:	Not reported
Case Type(Case Type):	Not reported
Case Contact: Department	Not reported
Case Contact Name:	Not reported
Case Contact: Organization	Sovereign Bank
Case Contact: Address: Line1	Not reported
Case Contact: Address: Line2	Not reported
Case Contact: Address: Line3	Not reported
Case Contact City,St,Zip:	Not reported

Y103 WSW 1/4-1/2 0.323 mi. 1706 ft. | **1219 6TH AVENUE**
1219 6TH AVE
NEPTUNE TWP, NJ 07753 | **NJ SHWS FINDS** | **1010527892**
N/A

Site 4 of 4 in cluster Y

Relative: Higher

Actual: 19 ft.

SHWS:

Site ID:	123817
Status:	Closed
Home Owner:	Yes
PI Number:	162794

Detail As Of April 2012:

X Coord Site:	Not reported
X Coord PI:	Not reported
Y Coord Site:	Not reported
Y Coord PI:	Not reported

FINDS:

Registry ID: 110032292908

Environmental Interest/Information System
NJ-NJEMS (New Jersey - New Jersey Environmental Management System). The Department of Environmental Protection (NJDEP) manages large databases of environmental information in this integrated system.

Click this hyperlink while viewing on your computer to access additional FINDS: detail in the EDR Site Report.

AA104 ENE 1/4-1/2 0.325 mi. 1718 ft. | **PUMP STATION PENNSYLVANIA AVE NEPTUNE, NJ** | **NJ HIST LUST NJ Release** | **S101996259 N/A**

Site 1 of 2 in cluster AA

Relative: Lower

Actual: 9 ft.

LUST HIST:

Case ID:	94-03-09-1703
Lead Program Assigned:	Bureau of Field Operations - Initial Notice Section
Facility Status:	**Site Issued Letter of No Further Action for Area(s) Of Concern**
UST ID:	0193412
TMS Number:	C92-1840
Remedial Level:	Site has 1 area of concern with 1 media of concern.
Case Manager:	Sheila Migliarino
Facility Phone:	Not reported
No Further Action:	5/15/1995 0:00:00
RAW Approved:	Not reported
CEA:	Not reported
Date CEA Lifted:	Not reported
Dead Notice:	Not reported

NJ Release:

Facility Type:	Industrial
Facility Phone:	Not reported
Incident Date:	03/07/1993
Incident Time:	Not reported
TD Log #:	3769
Case Number:	94-3-9-1703-06
Date Received:	03/09/1994
Nature of Incident:	Other
Operator:	JIMH
Incident Type:	Not reported
Incident Location:	Not reported
Location:	Facility
Other Location:	Not reported
Contact Name:	Not reported
Caller Name:	REDACTED
Caller Title:	Not reported
Caller Address:	Not reported
Caller City,St,Zip:	Not reported
Caller Telephone:	Not reported
Substance(s):	OIL FUEL #2
Substance Type:	Liquid
Substance Identity:	Known
CAS Number:	Not reported
A310 Letter:	Yes
TCPA Chemical:	No
Hazrds Material:	Yes
COMU:	1334
Ref. Code:	101
Amt Released:	UNK
Contained:	Yes
Release Type:	Terminated
Release VE:	Not reported
Injuries:	No
Public Exposure:	No
Facility Evacuation:	No
Police at Scene:	No
Firemen at Scene:	Yes

PUMP STATION (Continued) **S101996259**

Contamination of:	Land
Receiving Water:	Not reported
Status at Spill:	REMOVAL OF 1-250 GALLON. UST # 0193412
NJ Spill Date:	Not reported
NJ Spill Time:	Not reported
NJ Spill Name:	Not reported
NJ Spill Title:	Not reported
NJ Spill Phone:	Not reported
Other Date:	Not reported
Other Time:	Not reported
Other Name:	Not reported
Other Title:	Not reported
Other Telephone:	Not reported
Public Evacuation:	No
Assistance Requested:	No
Wind Direction/Speed:	Not reported
Local Municipality Notified:	Not reported
Local Municipality Name:	NEPTUNE TWP
Local Municipality Title:	DISP. 12
Local Municipality Telephone:	908-988-8000
Local Municipality Date:	03/09/1994
Local Municipality Time:	1713
Incident Description:	L.U.S.T.
Incident Name:	Not reported
Incident Referred To:	DRPSR
Incident Region:	BFO-CAS
Incident Telephone:	Faxed,Mailed
Incident Date:	03/09/1994
Incident time:	Not reported
Incident ITM:	B
Comments:	Not reported
Date A310 Letter Printed:	Not reported
Date Local Authority Was Notified:	Not reported
Date Updated:	Not reported
Date Report Faxed to Local Authority:	Not reported
Local Authority Notification Date:	Not reported
Rep Receive Date:	Not reported
Reporter Type:	Not reported
Reporter Name:	Not reported
Reporter Title:	Not reported
Reporter Org:	Not reported
Reporter Address:	Not reported
Reporter City,St,Zip:	Not reported
Reporter County:	Not reported
Incident Status:	Not reported
Incident Category:	Not reported
Incident Source:	Not reported
Incident Address:	Not reported
Incident Address 2:	Not reported
Incident City,St,Zip:	Not reported
Incident County:	Not reported
DEP Requested:	Not reported
Confidential:	Not reported
Notify Type:	Not reported
Road Closed:	Not reported
Direction:	Not reported
Responsible Party:	Known

PUMP STATION (Continued) **S101996259**

Responsible Party Name:	NEPTUNE TWP
Responsible Party Contact:	Not reported
Responsible Party Title:	Not reported
Responsible Party Phone:	Not reported
Responsible Party Street:	PENNSYLVANIA AVE
Responsible Party County:	MONMOUTH
Responsible Party City,St,Zip:	NEPTUNE TWP, NJ
Memo. Of Understanding:	Not reported
Drill/trng Exercise:	Not reported
Hazardous:	Not reported

Z105 **SHAFTOS GARAGE INC EXXON 3-7195** **NJ HIST HWS** **S107493620**
NNE **1000 CORLIES AVE & MAIN ST** **NJ LUST** **N/A**
1/4-1/2 **NEPTUNE TWP, NJ 07753**
0.332 mi.
1755 ft. **Site 3 of 3 in cluster Z**

Relative:
Higher

Actual:
19 ft.

HIST SHWS:

Case Status:	**Active**
Status Date:	4/2/2003
Case ID:	007971
Contact:	BSCM
Sub Section Label:	A: Sites with On-Site Sources of Contamination
Site Municipality:	1334
Remedial Level Code:	C2
Classification exception area dt:	None
Classification exception area dt:	Not reported
Deed Notice Status:	None
Deed Notice Date:	Not reported
Engineering Control Status:	None
Engineering Control Date:	Not reported
National Priorities List Status:	Not reported
National Priorities List Date:	Not reported
X Coordinate:	627420
Y Coordinate:	501909
Coordinate System:	NJ State Plane (NAD83) - USFEET

LUST:

Case ID:	007971
Activity Number:	LSR110001

AB106 **137 CLARK AVENUE** **NJ SHWS** **1007050415**
NNE **137 CLARK AVE** **NJ VCP** **N/A**
1/4-1/2 **NEPTUNE TWP, NJ 07755**
0.333 mi.
1756 ft. **Site 1 of 2 in cluster AB**

Relative:
Lower

Actual:
16 ft.

SHWS:

Site ID:	79767
Status:	Closed
Home Owner:	No
PI Number:	G000039366

Detail As Of April 2012:

X Coord Site:	Not reported
X Coord PI:	Not reported

137 CLARK AVENUE (Continued) **1007050415**

Y Coord Site: Not reported
Y Coord PI: Not reported

VCP:
Incident Number: 99-06-02-1512-13
MOA Execution Date: 02/04/2000
Type Of Vcp File: HISTORICAL
Pi Number: Not reported
Case Type(Case Type): Not reported
Case Contact: Department Not reported
Case Contact Name: Not reported
Case Contact: Organization Not reported
Case Contact: Address: Line1 Not reported
Case Contact: Address: Line2 Not reported
Case Contact: Address: Line3 Not reported
Case Contact City,St,Zip: Not reported

AC107 **1116 CORLIES AVENUE** **NJ VCP** **S106573090**
North **1116 CORLIES AVE** **N/A**
1/4-1/2 **NEPTUNE CITY, NJ 07753**
0.334 mi.
1764 ft. **Site 1 of 4 in cluster AC**

Relative:
Lower
Actual:
16 ft.

VCP:
Incident Number: 03-07-31-1125-54
MOA Execution Date: 08/21/2003
Type Of Vcp File: HISTORICAL
Pi Number: Not reported
Case Type(Case Type): Not reported
Case Contact: Department Not reported
Case Contact Name: Not reported
Case Contact: Organization Not reported
Case Contact: Address: Line1 Not reported
Case Contact: Address: Line2 Not reported
Case Contact: Address: Line3 Not reported
Case Contact City,St,Zip: Not reported

---

108 **NJ SCHOOLS CONSTRUCTION CORP NEPTUNE TWP BD OF ED** **NJ SHWS** **S106465155**
NNW **1155 CORLIES AVE** **NJ ENG CONTROLS** **N/A**
1/4-1/2 **NEPTUNE TWP, NJ 07753** **NJ NJEMS**
0.337 mi. **NJ Release**
1777 ft. **NJ AIRS**

Relative:
Lower
Actual:
18 ft.

SHWS:
Site ID: 176463
Status: Closed
Home Owner: No
PI Number: 471460

Detail As Of April 2012:
X Coord Site: 626513
X Coord PI: Not reported
Y Coord Site: 502515
Y Coord PI: Not reported

NJ SCHOOLS CONSTRUCTION CORP NEPTUNE TWP BD OF ED NEW COMMUN (Continued) **S106465155**

NJ ENGINEERING CONTROLS:

Site ID:	176463
Pi Number:	471460
PI Name:	NEPTUNE TWP BOE NEW COMMUNITY SCHOOL
Owner Name:	CARPER, RONALD
DER Filed Date:	03/20/2009
DER Lifted Date:	Not reported
Der Deed Usage (si):	Restricted
Deed Specific Requirement:	Concrete Cap
Deeds Parameter Desc:	Benzo(a)anthracene
Deeds Depth:	4.00
Comments:	Not reported

Site ID:	176463
Pi Number:	471460
PI Name:	NEPTUNE TWP BOE NEW COMMUNITY SCHOOL
Owner Name:	CARPER, RONALD
DER Filed Date:	03/20/2009
DER Lifted Date:	Not reported
Der Deed Usage (si):	Restricted
Deed Specific Requirement:	Concrete Cap
Deeds Parameter Desc:	Benzo(a)pyrene (reg)
Deeds Depth:	4.00
Comments:	Not reported

Site ID:	176463
Pi Number:	471460
PI Name:	NEPTUNE TWP BOE NEW COMMUNITY SCHOOL
Owner Name:	CARPER, RONALD
DER Filed Date:	03/20/2009
DER Lifted Date:	Not reported
Der Deed Usage (si):	Restricted
Deed Specific Requirement:	Concrete Cap
Deeds Parameter Desc:	Benzo(b)fluoranthene
Deeds Depth:	4.00
Comments:	Not reported

Site ID:	176463
Pi Number:	471460
PI Name:	NEPTUNE TWP BOE NEW COMMUNITY SCHOOL
Owner Name:	CARPER, RONALD
DER Filed Date:	03/20/2009
DER Lifted Date:	Not reported
Der Deed Usage (si):	Restricted
Deed Specific Requirement:	Concrete Cap
Deeds Parameter Desc:	Benzo(k)fluoranthene
Deeds Depth:	4.00
Comments:	Not reported

Site ID:	176463
Pi Number:	471460
PI Name:	NEPTUNE TWP BOE NEW COMMUNITY SCHOOL
Owner Name:	CARPER, RONALD
DER Filed Date:	03/20/2009
DER Lifted Date:	Not reported
Der Deed Usage (si):	Restricted
Deed Specific Requirement:	Concrete Cap

NJ SCHOOLS CONSTRUCTION CORP NEPTUNE TWP BD OF ED NEW COMMUN (Continued) **S106465155**

Deeds Parameter Desc: Chrysene
Deeds Depth: 4.00
Comments: Not reported

Site ID: 176463
Pi Number: 471460
PI Name: NEPTUNE TWP BOE NEW COMMUNITY SCHOOL
Owner Name: CARPER, RONALD
DER Filed Date: 03/20/2009
DER Lifted Date: Not reported
Der Deed Usage (si): Restricted
Deed Specific Requirement: Concrete Cap
Deeds Parameter Desc: Dibenzo(a,h)anthracene
Deeds Depth: 4.00
Comments: Not reported

Site ID: 176463
Pi Number: 471460
PI Name: NEPTUNE TWP BOE NEW COMMUNITY SCHOOL
Owner Name: CARPER, RONALD
DER Filed Date: 03/20/2009
DER Lifted Date: Not reported
Der Deed Usage (si): Restricted
Deed Specific Requirement: Concrete Cap
Deeds Parameter Desc: Indeno(1,2,3-cd)pyrene
Deeds Depth: 4.00
Comments: Not reported

Site ID: 176463
Pi Number: 471460
PI Name: NEPTUNE TWP BOE NEW COMMUNITY SCHOOL
Owner Name: CARPER, RONALD
DER Filed Date: 03/20/2009
DER Lifted Date: Not reported
Der Deed Usage (si): Restricted
Deed Specific Requirement: Concrete Cap
Deeds Parameter Desc: Lead
Deeds Depth: 3.00
Comments: Not reported

Site ID: 176463
Pi Number: 471460
PI Name: NEPTUNE TWP BOE NEW COMMUNITY SCHOOL
Owner Name: CARPER, RONALD
DER Filed Date: 03/20/2009
DER Lifted Date: Not reported
Der Deed Usage (si): Restricted
Deed Specific Requirement: Soil
Deeds Parameter Desc: Benzo(a)anthracene
Deeds Depth: 4.00
Comments: Not reported

Site ID: 176463
Pi Number: 471460
PI Name: NEPTUNE TWP BOE NEW COMMUNITY SCHOOL
Owner Name: CARPER, RONALD
DER Filed Date: 03/20/2009

NJ SCHOOLS CONSTRUCTION CORP NEPTUNE TWP BD OF ED NEW COMMUN (Continued) **S106465155**

DER Lifted Date: Not reported
Der Deed Usage (si): Restricted
Deed Specific Requirement: Soil
Deeds Parameter Desc: Benzo(a)pyrene (reg)
Deeds Depth: 4.00
Comments: Not reported

Site ID: 176463
Pi Number: 471460
PI Name: NEPTUNE TWP BOE NEW COMMUNITY SCHOOL
Owner Name: CARPER, RONALD
DER Filed Date: 03/20/2009
DER Lifted Date: Not reported
Der Deed Usage (si): Restricted
Deed Specific Requirement: Soil
Deeds Parameter Desc: Benzo(b)fluoranthene
Deeds Depth: 4.00
Comments: Not reported

Site ID: 176463
Pi Number: 471460
PI Name: NEPTUNE TWP BOE NEW COMMUNITY SCHOOL
Owner Name: CARPER, RONALD
DER Filed Date: 03/20/2009
DER Lifted Date: Not reported
Der Deed Usage (si): Restricted
Deed Specific Requirement: Soil
Deeds Parameter Desc: Benzo(k)fluoranthene
Deeds Depth: 4.00
Comments: Not reported

Site ID: 176463
Pi Number: 471460
PI Name: NEPTUNE TWP BOE NEW COMMUNITY SCHOOL
Owner Name: CARPER, RONALD
DER Filed Date: 03/20/2009
DER Lifted Date: Not reported
Der Deed Usage (si): Restricted
Deed Specific Requirement: Soil
Deeds Parameter Desc: Chrysene
Deeds Depth: 4.00
Comments: Not reported

Site ID: 176463
Pi Number: 471460
PI Name: NEPTUNE TWP BOE NEW COMMUNITY SCHOOL
Owner Name: CARPER, RONALD
DER Filed Date: 03/20/2009
DER Lifted Date: Not reported
Der Deed Usage (si): Restricted
Deed Specific Requirement: Soil
Deeds Parameter Desc: Dibenzo(a,h)anthracene
Deeds Depth: 4.00
Comments: Not reported

Site ID: 176463
Pi Number: 471460

NJ SCHOOLS CONSTRUCTION CORP NEPTUNE TWP BD OF ED NEW COMMUN (Continued) **S106465155**

PI Name:	NEPTUNE TWP BOE NEW COMMUNITY SCHOOL
Owner Name:	CARPER, RONALD
DER Filed Date:	03/20/2009
DER Lifted Date:	Not reported
Der Deed Usage (si):	Restricted
Deed Specific Requirement:	Soil
Deeds Parameter Desc:	Indeno(1,2,3-cd)pyrene
Deeds Depth:	4.00
Comments:	Not reported

Site ID:	176463
Pi Number:	471460
PI Name:	NEPTUNE TWP BOE NEW COMMUNITY SCHOOL
Owner Name:	CARPER, RONALD
DER Filed Date:	03/20/2009
DER Lifted Date:	Not reported
Der Deed Usage (si):	Restricted
Deed Specific Requirement:	Soil
Deeds Parameter Desc:	Lead
Deeds Depth:	3.00
Comments:	Not reported

NJEMS:

Site Id:	176463
Municipality:	NEPTUNE TWP
Municipality Name From Spatial Overlay:	NEPTUNE TWP
GNIS Civil Code For Municipality:	882111
Municipal Code (NJ-1040):	1335
X Coord:	626513
Y Coord:	502515
Coord System:	NJ STATE PLANE (NAD83) - USFEET
Coord Type:	Approx. Addr. Match
Coord Orign:	DEP-GIS
State Standard Numeric Code From Spatial Overlay:	1334
Unique Feature Number For Municipality From Spatial Overlay:	3402549890
Eleven Digit Hydrologic Unit Code From Spatial Overlay):	02030104090
Fourteen Digit Hydrologic Unit Code From Spatial Overlay:	02030104090060
Watershed Management Area Number From Spatial Overlay:	12
Watershed Management Area Name From Spatial Overlay:	Monmouth
Water Region Code From Spatial Overlay:	3
Water Region Name From Spatial Overlay:	Atlantic Coast
Sub Watershed Name From Overlay:	Shark River (below Remsen Mill gage)
Watershed Name From Spatial Overlay:	Whale Pond Bk / Shark R / Wreck Pond Bk

NJ Release:

Facility Type:	Residential
Facility Phone:	Not reported
Incident Date:	07/30/2004
Incident Time:	Not reported
TD Log #:	107201
Case Number:	04-07-30-1129-03
Date Received:	07/30/2004
Nature of Incident:	Not reported
Operator:	Not reported
Incident Type:	Underground Storage Tank
Incident Location:	CONSTRUCTION SITE AT

NJ SCHOOLS CONSTRUCTION CORP NEPTUNE TWP BD OF ED NEW COMMUN (Continued) **S106465155**

Location:	Not reported
Other Location:	Not reported
Contact Name:	ED HILL
Caller Name:	Not reported
Caller Title:	Not reported
Caller Address:	Not reported
Caller City,St,Zip:	Not reported
Caller Telephone:	Not reported
Substance(s):	Not reported
Substance Type:	Not reported
Substance Identity:	Not reported
CAS Number:	Not reported
A310 Letter:	Not reported
TCPA Chemical:	Not reported
Hazrds Material:	Not reported
COMU:	Not reported
Ref. Code:	Not reported
Amt Released:	Not reported
Contained:	Not reported
Release Type:	Not reported
Release VE:	Not reported
Injuries:	No
Public Exposure:	No
Facility Evacuation:	No
Police at Scene:	No
Firemen at Scene:	No
Contamination of:	Not reported
Receiving Water:	Not reported
Status at Spill:	Not reported
NJ Spill Date:	Not reported
NJ Spill Time:	Not reported
NJ Spill Name:	Not reported
NJ Spill Title:	Not reported
NJ Spill Phone:	Not reported
Other Date:	Not reported
Other Time:	Not reported
Other Name:	Not reported
Other Title:	Not reported
Other Telephone:	Not reported
Public Evacuation:	No
Assistance Requested:	Not reported
Wind Direction/Speed:	Not reported
Local Municipality Notified:	Not reported
Local Municipality Name:	Not reported
Local Municipality Title:	Not reported
Local Municipality Telephone:	Not reported
Local Municipality Date:	Not reported
Local Municipality Time:	Not reported
Incident Description:	Not reported
Incident Name:	Not reported
Incident Referred To:	Not reported
Incident Region:	Not reported
Incident Telephone:	Not reported
Incident Date:	Not reported
Incident time:	Not reported
Incident ITM:	Not reported
Comments:	Not reported

NJ SCHOOLS CONSTRUCTION CORP NEPTUNE TWP BD OF ED NEW COMMUN (Continued) **S106465155**

Date A310 Letter Printed:	Not reported
Date Local Authority Was Notified:	Not reported
Date Updated:	Not reported
Date Report Faxed to Local Authority:	Not reported
Local Authority Notification Date:	Not reported
Rep Receive Date:	07/30/2004
Reporter Type:	Other
Reporter Name:	REDACTED
Reporter Title:	REDACTED
Reporter Org:	REDATED
Reporter Address:	Not reported
Reporter City,St,Zip:	Not reported
Reporter County:	Not reported
Incident Status:	Terminated
Incident Category:	Other
Incident Source:	NJ SCHOOL CONSTRUCTION CORP
Incident Address:	Not reported
Incident Address 2:	Not reported
Incident City,St,Zip:	Not reported
Incident County:	Not reported
DEP Requested:	No
Confidential:	Not reported
Notify Type:	Not reported
Road Closed:	No
Direction:	Not reported
Responsible Party:	Not reported
Responsible Party Name:	Not reported
Responsible Party Contact:	Not reported
Responsible Party Title:	Not reported
Responsible Party Phone:	Not reported
Responsible Party Street:	Not reported
Responsible Party County:	Not reported
Responsible Party City,St,Zip:	Not reported
Memo. Of Understanding:	Not reported
Drill/trng Exercise:	Not reported
Hazardous:	Not reported

Facility Type:	Commercial
Facility Phone:	Not reported
Incident Date:	04/20/2004
Incident Time:	Not reported
TD Log #:	94777
Case Number:	04-04-22-1437-30
Date Received:	04/22/2004
Nature of Incident:	Not reported
Operator:	Not reported
Incident Type:	Underground Storage Tank
Incident Location:	AT
Location:	Not reported
Other Location:	Not reported
Contact Name:	ED HILL
Caller Name:	Not reported
Caller Title:	Not reported
Caller Address:	Not reported
Caller City,St,Zip:	Not reported
Caller Telephone:	Not reported
Substance(s):	Not reported

NJ SCHOOLS CONSTRUCTION CORP NEPTUNE TWP BD OF ED NEW COMMUN (Continued) **S106465155**

Substance Type:	Not reported
Substance Identity:	Not reported
CAS Number:	Not reported
A310 Letter:	Not reported
TCPA Chemical:	Not reported
Hazrds Material:	Not reported
COMU:	Not reported
Ref. Code:	Not reported
Amt Released:	Not reported
Contained:	Not reported
Release Type:	Not reported
Release VE:	Not reported
Injuries:	No
Public Exposure:	No
Facility Evacuation:	No
Police at Scene:	No
Firemen at Scene:	No
Contamination of:	Not reported
Receiving Water:	Not reported
Status at Spill:	Not reported
NJ Spill Date:	Not reported
NJ Spill Time:	Not reported
NJ Spill Name:	Not reported
NJ Spill Title:	Not reported
NJ Spill Phone:	Not reported
Other Date:	Not reported
Other Time:	Not reported
Other Name:	Not reported
Other Title:	Not reported
Other Telephone:	Not reported
Public Evacuation:	No
Assistance Requested:	Not reported
Wind Direction/Speed:	Not reported
Local Municipality Notified:	Not reported
Local Municipality Name:	Not reported
Local Municipality Title:	Not reported
Local Municipality Telephone:	Not reported
Local Municipality Date:	Not reported
Local Municipality Time:	Not reported
Incident Description:	Not reported
Incident Name:	Not reported
Incident Referred To:	Not reported
Incident Region:	Not reported
Incident Telephone:	Not reported
Incident Date:	Not reported
Incident time:	Not reported
Incident ITM:	Not reported
Comments:	Not reported
Date A310 Letter Printed:	Not reported
Date Local Authority Was Notified:	Not reported
Date Updated:	Not reported
Date Report Faxed to Local Authority:	Not reported
Local Authority Notification Date:	Not reported
Rep Receive Date:	04/22/2004
Reporter Type:	Facility Rep.
Reporter Name:	REDACTED
Reporter Title:	REDACTED

NJ SCHOOLS CONSTRUCTION CORP NEPTUNE TWP BD OF ED NEW COMMUN (Continued) **S106465155**

Reporter Org:	REDATED
Reporter Address:	Not reported
Reporter City,St,Zip:	Not reported
Reporter County:	Not reported
Incident Status:	Terminated
Incident Category:	Other
Incident Source:	NJSCC
Incident Address:	1 WEST STATE ST
Incident Address 2:	Not reported
Incident City,St,Zip:	Trenton City, NJ 08625
Incident County:	Mercer
DEP Requested:	No
Confidential:	Not reported
Notify Type:	Not reported
Road Closed:	No
Direction:	Not reported
Responsible Party:	Not reported
Responsible Party Name:	Not reported
Responsible Party Contact:	Not reported
Responsible Party Title:	Not reported
Responsible Party Phone:	Not reported
Responsible Party Street:	Not reported
Responsible Party County:	Not reported
Responsible Party City,St,Zip:	Not reported
Memo. Of Understanding:	Not reported
Drill/trng Exercise:	Not reported
Hazardous:	Not reported

AIRS:

Emission Year:	Not reported
Facility Number:	21642
NAICS Code:	Not reported
Pollutant Name:	Not reported
Tons/Year lbs/Year For Taps 1000 Tons/Year For CO2:	Not reported
Tons/Season (5/1-9/30):	Not reported
Lbs/Day Peak Ozone Season (6/1-8/31):	Not reported
Lbs/Day Co-season (12/1-2/31):	Not reported
Permit of Emission:	PERMIT
X Coordinate:	626770
Y Coordinate:	502360
Coordinate Units:	NJ State Plane (NAD83) - USFEET
Coordinate Type:	Other/Unknown
Active Number:	GEN100001
Active Type Description:	(GP-005) Emergency Generator
Document Status:	Renewed
Expiration Date:	04/21/2020

109
WNW
1/4-1/2
0.338 mi.
1783 ft.

BRADLEY PARK SCHOOL
301 RIDGE AVE
NEPTUNE TWP, NJ 07753

NJ SHWS **S108064891**
NJ VCP **N/A**

Relative:
Higher

Actual:
19 ft.

SHWS:

Site ID:	87133
Status:	Closed
Home Owner:	No

BRADLEY PARK SCHOOL (Continued) **S108064891**

PI Number: G000060727

Detail As Of April 2012:
X Coord Site: Not reported
X Coord PI: Not reported
Y Coord Site: Not reported
Y Coord PI: Not reported

VCP:
Incident Number: 00-07-06-1411-09
MOA Execution Date: 05/03/2005
Type Of Vcp File: HISTORICAL
Pi Number: Not reported
Case Type(Case Type): Not reported
Case Contact: Department Not reported
Case Contact Name: Not reported
Case Contact: Organization Township of Neptune
Case Contact: Address: Line1 Not reported
Case Contact: Address: Line2 Not reported
Case Contact: Address: Line3 Not reported
Case Contact City,St,Zip: Not reported

AA110 **JCT LEASING CORP** **NJ INST CONTROL** **S113508659**
ENE **125 PENNSYLVANIA AVE** **NJ NJEMS** **N/A**
1/4-1/2 **KEARNY, NJ 07756** **NJ AIRS**
0.338 mi.
1785 ft. **Site 2 of 2 in cluster AA**

Relative:
Lower

Actual:
9 ft.

NJ INSTITUTIONAL CONTROL:
Facility ID: 13888
Date Established (SI): 09/12/2017
Date Closed/Lifted (SI): Not reported
PI Number: 030803
PI Name: 177 PENNSYLVANIA AVE
CEA Description (SI): Antimony
CEA Case Track #: 29565
CEA Duration: Not reported
Intermediate Durations: Yes

Facility ID: 13888
Date Established (SI): 09/12/2017
Date Closed/Lifted (SI): Not reported
PI Number: 030803
PI Name: 177 PENNSYLVANIA AVE
CEA Description (SI): Antimony
CEA Case Track #: 29566
CEA Duration: Not reported
Intermediate Durations: Yes

Facility ID: 13888
Date Established (SI): 09/12/2017
Date Closed/Lifted (SI): Not reported
PI Number: 030803
PI Name: 177 PENNSYLVANIA AVE
CEA Description (SI): Antimony
CEA Case Track #: 143265
CEA Duration: Not reported
Intermediate Durations: Yes

JCT LEASING CORP (Continued) **S113508659**

Facility ID: 13888
Date Established (SI): 09/12/2017
Date Closed/Lifted (SI): Not reported
PI Number: 030803
PI Name: 177 PENNSYLVANIA AVE
CEA Description (SI): Antimony
CEA Case Track #: 165019
CEA Duration: Not reported
Intermediate Durations: Yes

Facility ID: 13888
Date Established (SI): 09/12/2017
Date Closed/Lifted (SI): Not reported
PI Number: 030803
PI Name: 177 PENNSYLVANIA AVE
CEA Description (SI): Antimony
CEA Case Track #: Not reported
CEA Duration: Not reported
Intermediate Durations: Yes

Facility ID: 13888
Date Established (SI): 09/12/2017
Date Closed/Lifted (SI): Not reported
PI Number: 030803
PI Name: 177 PENNSYLVANIA AVE
CEA Description (SI): Arsenic
CEA Case Track #: 29565
CEA Duration: Not reported
Intermediate Durations: Yes

Facility ID: 13888
Date Established (SI): 09/12/2017
Date Closed/Lifted (SI): Not reported
PI Number: 030803
PI Name: 177 PENNSYLVANIA AVE
CEA Description (SI): Arsenic
CEA Case Track #: 29566
CEA Duration: Not reported
Intermediate Durations: Yes

Facility ID: 13888
Date Established (SI): 09/12/2017
Date Closed/Lifted (SI): Not reported
PI Number: 030803
PI Name: 177 PENNSYLVANIA AVE
CEA Description (SI): Arsenic
CEA Case Track #: 143265
CEA Duration: Not reported
Intermediate Durations: Yes

Facility ID: 13888
Date Established (SI): 09/12/2017
Date Closed/Lifted (SI): Not reported
PI Number: 030803
PI Name: 177 PENNSYLVANIA AVE
CEA Description (SI): Arsenic
CEA Case Track #: 165019

JCT LEASING CORP (Continued) **S113508659**

CEA Duration: Not reported
Intermediate Durations: Yes

Facility ID: 13888
Date Established (SI): 09/12/2017
Date Closed/Lifted (SI): Not reported
PI Number: 030803
PI Name: 177 PENNSYLVANIA AVE
CEA Description (SI): Arsenic
CEA Case Track #: Not reported
CEA Duration: Not reported
Intermediate Durations: Yes

Facility ID: 13888
Date Established (SI): 09/12/2017
Date Closed/Lifted (SI): Not reported
PI Number: 030803
PI Name: 177 PENNSYLVANIA AVE
CEA Description (SI): Benzo(a)anthracene
CEA Case Track #: 29565
CEA Duration: Not reported
Intermediate Durations: Yes

Facility ID: 13888
Date Established (SI): 09/12/2017
Date Closed/Lifted (SI): Not reported
PI Number: 030803
PI Name: 177 PENNSYLVANIA AVE
CEA Description (SI): Benzo(a)anthracene
CEA Case Track #: 29566
CEA Duration: Not reported
Intermediate Durations: Yes

Facility ID: 13888
Date Established (SI): 09/12/2017
Date Closed/Lifted (SI): Not reported
PI Number: 030803
PI Name: 177 PENNSYLVANIA AVE
CEA Description (SI): Benzo(a)anthracene
CEA Case Track #: 143265
CEA Duration: Not reported
Intermediate Durations: Yes

Facility ID: 13888
Date Established (SI): 09/12/2017
Date Closed/Lifted (SI): Not reported
PI Number: 030803
PI Name: 177 PENNSYLVANIA AVE
CEA Description (SI): Benzo(a)anthracene
CEA Case Track #: 165019
CEA Duration: Not reported
Intermediate Durations: Yes

Facility ID: 13888
Date Established (SI): 09/12/2017
Date Closed/Lifted (SI): Not reported
PI Number: 030803

JCT LEASING CORP (Continued) **S113508659**

PI Name: 177 PENNSYLVANIA AVE
CEA Description (SI): Benzo(a)anthracene
CEA Case Track #: Not reported
CEA Duration: Not reported
Intermediate Durations: Yes

Facility ID: 13888
Date Established (SI): 09/12/2017
Date Closed/Lifted (SI): Not reported
PI Number: 030803
PI Name: 177 PENNSYLVANIA AVE
CEA Description (SI): Benzo(a)pyrene
CEA Case Track #: 29565
CEA Duration: Not reported
Intermediate Durations: Yes

Facility ID: 13888
Date Established (SI): 09/12/2017
Date Closed/Lifted (SI): Not reported
PI Number: 030803
PI Name: 177 PENNSYLVANIA AVE
CEA Description (SI): Benzo(a)pyrene
CEA Case Track #: 29566
CEA Duration: Not reported
Intermediate Durations: Yes

Facility ID: 13888
Date Established (SI): 09/12/2017
Date Closed/Lifted (SI): Not reported
PI Number: 030803
PI Name: 177 PENNSYLVANIA AVE
CEA Description (SI): Benzo(a)pyrene
CEA Case Track #: 143265
CEA Duration: Not reported
Intermediate Durations: Yes

Facility ID: 13888
Date Established (SI): 09/12/2017
Date Closed/Lifted (SI): Not reported
PI Number: 030803
PI Name: 177 PENNSYLVANIA AVE
CEA Description (SI): Benzo(a)pyrene
CEA Case Track #: 165019
CEA Duration: Not reported
Intermediate Durations: Yes

Facility ID: 13888
Date Established (SI): 09/12/2017
Date Closed/Lifted (SI): Not reported
PI Number: 030803
PI Name: 177 PENNSYLVANIA AVE
CEA Description (SI): Benzo(a)pyrene
CEA Case Track #: Not reported
CEA Duration: Not reported
Intermediate Durations: Yes

Facility ID: 13888

JCT LEASING CORP (Continued) **S113508659**

Date Established (SI): 09/12/2017
Date Closed/Lifted (SI): Not reported
PI Number: 030803
PI Name: 177 PENNSYLVANIA AVE
CEA Description (SI): Benzo(b)fluoranthene
CEA Case Track #: 29565
CEA Duration: Not reported
Intermediate Durations: Yes

Facility ID: 13888
Date Established (SI): 09/12/2017
Date Closed/Lifted (SI): Not reported
PI Number: 030803
PI Name: 177 PENNSYLVANIA AVE
CEA Description (SI): Benzo(b)fluoranthene
CEA Case Track #: 29566
CEA Duration: Not reported
Intermediate Durations: Yes

Facility ID: 13888
Date Established (SI): 09/12/2017
Date Closed/Lifted (SI): Not reported
PI Number: 030803
PI Name: 177 PENNSYLVANIA AVE
CEA Description (SI): Benzo(b)fluoranthene
CEA Case Track #: 143265
CEA Duration: Not reported
Intermediate Durations: Yes

Facility ID: 13888
Date Established (SI): 09/12/2017
Date Closed/Lifted (SI): Not reported
PI Number: 030803
PI Name: 177 PENNSYLVANIA AVE
CEA Description (SI): Benzo(b)fluoranthene
CEA Case Track #: 165019
CEA Duration: Not reported
Intermediate Durations: Yes

Facility ID: 13888
Date Established (SI): 09/12/2017
Date Closed/Lifted (SI): Not reported
PI Number: 030803
PI Name: 177 PENNSYLVANIA AVE
CEA Description (SI): Benzo(b)fluoranthene
CEA Case Track #: Not reported
CEA Duration: Not reported
Intermediate Durations: Yes

Facility ID: 13888
Date Established (SI): 09/12/2017
Date Closed/Lifted (SI): Not reported
PI Number: 030803
PI Name: 177 PENNSYLVANIA AVE
CEA Description (SI): Lead
CEA Case Track #: 29565
CEA Duration: Not reported

JCT LEASING CORP (Continued) **S113508659**

Intermediate Durations: Yes

Facility ID: 13888
Date Established (SI): 09/12/2017
Date Closed/Lifted (SI): Not reported
PI Number: 030803
PI Name: 177 PENNSYLVANIA AVE
CEA Description (SI): Lead
CEA Case Track #: 29566
CEA Duration: Not reported
Intermediate Durations: Yes

Facility ID: 13888
Date Established (SI): 09/12/2017
Date Closed/Lifted (SI): Not reported
PI Number: 030803
PI Name: 177 PENNSYLVANIA AVE
CEA Description (SI): Lead
CEA Case Track #: 143265
CEA Duration: Not reported
Intermediate Durations: Yes

Facility ID: 13888
Date Established (SI): 09/12/2017
Date Closed/Lifted (SI): Not reported
PI Number: 030803
PI Name: 177 PENNSYLVANIA AVE
CEA Description (SI): Lead
CEA Case Track #: 165019
CEA Duration: Not reported
Intermediate Durations: Yes

Facility ID: 13888
Date Established (SI): 09/12/2017
Date Closed/Lifted (SI): Not reported
PI Number: 030803
PI Name: 177 PENNSYLVANIA AVE
CEA Description (SI): Lead
CEA Case Track #: Not reported
CEA Duration: Not reported
Intermediate Durations: Yes

Facility ID: 13888
Date Established (SI): 09/12/2017
Date Closed/Lifted (SI): Not reported
PI Number: 030803
PI Name: 177 PENNSYLVANIA AVE
CEA Description (SI): Selenium
CEA Case Track #: 29565
CEA Duration: Not reported
Intermediate Durations: Yes

Facility ID: 13888
Date Established (SI): 09/12/2017
Date Closed/Lifted (SI): Not reported
PI Number: 030803
PI Name: 177 PENNSYLVANIA AVE

JCT LEASING CORP (Continued) **S113508659**

CEA Description (SI): Selenium
CEA Case Track #: 29566
CEA Duration: Not reported
Intermediate Durations: Yes

Facility ID: 13888
Date Established (SI): 09/12/2017
Date Closed/Lifted (SI): Not reported
PI Number: 030803
PI Name: 177 PENNSYLVANIA AVE
CEA Description (SI): Selenium
CEA Case Track #: 143265
CEA Duration: Not reported
Intermediate Durations: Yes

Facility ID: 13888
Date Established (SI): 09/12/2017
Date Closed/Lifted (SI): Not reported
PI Number: 030803
PI Name: 177 PENNSYLVANIA AVE
CEA Description (SI): Selenium
CEA Case Track #: 165019
CEA Duration: Not reported
Intermediate Durations: Yes

Facility ID: 13888
Date Established (SI): 09/12/2017
Date Closed/Lifted (SI): Not reported
PI Number: 030803
PI Name: 177 PENNSYLVANIA AVE
CEA Description (SI): Selenium
CEA Case Track #: Not reported
CEA Duration: Not reported
Intermediate Durations: Yes

NJEMS:

Site Id:	13888
Municipality:	KEARNY TOWN
Municipality Name From Spatial Overlay:	KEARNY TOWN
GNIS Civil Code For Municipality:	885266
Municipal Code (NJ-1040):	0907
X Coord:	602050
Y Coord:	694448
Coord System:	NJ STATE PLANE (NAD83) - USFEET
Coord Type:	GPS
Coord Orign:	DEP-GIS
State Standard Numeric Code From Spatial Overlay:	0907
Unique Feature Number For Municipality From Spatial Overlay:	3401736510
Eleven Digit Hydrologic Unit Code From Spatial Overlay):	02030103180
Fourteen Digit Hydrologic Unit Code From Spatial Overlay:	02030103180100
Watershed Management Area Number From Spatial Overlay:	05
Watershed Management Area Name From Spatial Overlay:	Hackensack, Hudson, and Pascack
Water Region Code From Spatial Overlay:	1
Water Region Name From Spatial Overlay:	Northeast
Sub Watershed Name From Overlay:	Hackensack R (below Amtrak bridge)
Watershed Name From Spatial Overlay:	Hackensack R (below/incl Hirshfeld Bk)

JCT LEASING CORP (Continued) **S113508659**

AIRS:

Emission Year:	Not reported
Facility Number:	H1101
NAICS Code:	Not reported
Pollutant Name:	Not reported
Tons/Year lbs/Year For Taps 1000 Tons/Year For CO2:	Not reported
Tons/Season (5/1-9/30):	Not reported
Lbs/Day Peak Ozone Season (6/1-8/31):	Not reported
Lbs/Day Co-season (12/1-2/31):	Not reported
Permit of Emission:	PERMIT
X Coordinate:	602050
Y Coordinate:	694448
Coordinate Units:	NJ State Plane (NAD83) - USFEET
Coordinate Type:	GPS
Active Number:	PCP960001
Active Type Description:	Construction of New Source
Document Status:	Terminated
Expiration Date:	08/21/2012

AC111 **JOHNSON WAREHOUSE INC** **NJ HIST HWS** **U003948073**
North **1102 CORLIES AVE** **NJ LUST** **N/A**
1/4-1/2 **NEPTUNE TWP, NJ 07753** **NJ UST**
0.346 mi. **NJ BROWNFIELDS**
1826 ft. **Site 2 of 4 in cluster AC** **NJ ISRA**

Relative:
Lower

Actual:
16 ft.

HIST SHWS:

Case Status:	**Active**
Status Date:	12/25/2002
Case ID:	G000015345
Contact:	BSCM
Sub Section Label:	A: Sites with On-Site Sources of Contamination
Site Municipality:	1334
Remedial Level Code:	C2
Classification exception area dt:	None
Classification exception area dt:	Not reported
Deed Notice Status:	None
Deed Notice Date:	Not reported
Engineering Control Status:	None
Engineering Control Date:	Not reported
National Priorities List Status:	Not reported
National Priorities List Date:	Not reported
X Coordinate:	627073
Y Coordinate:	502017
Coordinate System:	NJ State Plane (NAD83) - USFEET

LUST:

Case ID:	G000015345
Activity Number:	LSR100001

UST:

Facility ID:	G000015345

Contact:

Owner Name:	BOB JOHNSON
Organization:	1100 CORLIES AVENUE LLC
Contact Type(UST Reg):	Facility Operator

JOHNSON WAREHOUSE INC (Continued) **U003948073**

Contact Address (UST Reg): 1102 CORLIES AVE
Contact Address 2 (UST Reg): Not reported
Conact City,St,Zip (UST Reg): Neptune City, NJ 07753

Owner Name: BOB JOHNSON
Organization: 1100 CORLIES AVENUE LLC
Contact Type(UST Reg): Tank Owner
Contact Address (UST Reg): 1102 CORLIES AVE
Contact Address 2 (UST Reg): Not reported
Conact City,St,Zip (UST Reg): Neptune City, NJ 07753

Tanks:

Tank Id: TANK-3
Tank Number: 1
Tank Status: Removed
Tank Status Date: 04/03/2002
Install Date: 01/01/1944
Tank Contents: Unleaded Gasoline
Tank Size: 20000
Tank Compliance: No
Overfill: Not reported
Compliance Monitoring?: No
Overfill Protection: Not reported
Spill Containment: Not reported
Tank Wellhead Protection: Not reported
Tank/Pipe Construction Type: Pipe Bare steel
Tank/Pipe Construction Type: Tank Bare steel
Tank/Pipe Monitor: Pipe None
Tank/Pipe Monitor: Tank None

Tank Id: TANK-5
Tank Number: 0002
Tank Status: Removed
Tank Status Date: 03/27/2002
Install Date: 01/01/1944
Tank Contents: Medium Diesel Fuel (No. 2-D)
Tank Size: 550
Tank Compliance: No
Overfill: Not reported
Compliance Monitoring?: No
Overfill Protection: Not reported
Spill Containment: Not reported
Tank Wellhead Protection: Not reported
Tank/Pipe Construction Type: Pipe Bare steel
Tank/Pipe Construction Type: Tank Bare steel
Tank/Pipe Monitor: Pipe None
Tank/Pipe Monitor: Tank None

Tank Id: TANK-52616
Tank Number: 0005
Tank Status: Removed
Tank Status Date: 08/01/2004
Install Date: 01/01/1944
Tank Contents: Leaded Gasoline

JOHNSON WAREHOUSE INC (Continued) **U003948073**

Tank Size:	1000
Tank Compliance:	No
Overfill:	Not reported
Compliance Monitoring?:	No
Overfill Protection:	Not reported
Spill Containment:	Not reported
Tank Wellhead Protection:	Not reported
Tank/Pipe Construction Type:	Tank Bare steel
Tank/Pipe Construction Type:	Pipe Bare steel
Tank/Pipe Monitor:	Pipe None
Tank/Pipe Monitor:	Tank None

Tank Id:	TANK-6
Tank Number:	0003
Tank Status:	**Removed**
Tank Status Date:	03/27/2002
Install Date:	01/01/1944
Tank Contents:	Kerosene (No. 1)
Tank Size:	1000
Tank Compliance:	No
Overfill:	Not reported
Compliance Monitoring?:	No
Overfill Protection:	Not reported
Spill Containment:	Not reported
Tank Wellhead Protection:	Not reported
Tank/Pipe Construction Type:	Pipe Bare steel
Tank/Pipe Construction Type:	Tank Bare steel
Tank/Pipe Monitor:	Pipe None
Tank/Pipe Monitor:	Tank None

Tank Id:	TANK-8
Tank Number:	0004
Tank Status:	**Removed**
Tank Status Date:	04/05/2002
Install Date:	01/01/1944
Tank Contents:	Medium Diesel Fuel (No. 2-D)
Tank Size:	15000
Tank Compliance:	No
Overfill:	Not reported
Compliance Monitoring?:	No
Overfill Protection:	Not reported
Spill Containment:	Not reported
Tank Wellhead Protection:	Not reported
Tank/Pipe Construction Type:	Pipe Other
Tank/Pipe Construction Type:	Tank Other
Tank/Pipe Monitor:	Pipe None
Tank/Pipe Monitor:	Tank None

BROWNFIELDS:

Price:	Not reported
Assessed Value:	Not reported
Property Size:	Unknown
Annual Taxes:	Not reported
Representative Address:	Not reported
Representative City/State/Zip:	Not reported

JOHNSON WAREHOUSE INC (Continued) **U003948073**

Submitter Name:	Not reported
Submitter Address1:	Not reported
Submitter Address2:	Not reported
Submitter City:	Not reported
Submitter State:	Not reported
Submitter Zip:	Not reported
Submitter Email:	Not reported
Submitter Phone:	Not reported
Transaction Type:	Not reported
Transfer Type:	Not reported
Site Number:	8767
X Coordinate:	627073
Y Coordinate:	502017
Coord:	627073:502017
AutoID:	7611
Ownership Type:	unknown
Ownership:	DEP Case
PStatus:	DEP Case
PI Number:	G000015345
Owner Name:	EVELYN AXELROD
Owner Address + Owner Street:	308 MAIN ST
Owner City:	Allenhurst
Owner State:	NJ
Owner Zip Code:	07711
Owner County:	Not reported
Owner Phone:	9999999999
Owner Fax:	9999999999
Owner Email:	Not reported
Owner Organization:	H.R.A.REALTY
Authorized Representative:	Not reported
Auth Rep Relation to Owner:	Not reported
Municipal Contact Name:	Not reported
Municipal Contact Street:	Not reported
Municipal Contact City:	Not reported
Municipal Contact State:	Not reported
Municipal Contact Zip Code:	Not reported
Municipal Contact Phone:	9999999999
Municipal Contact Fax:	9999999999
Municipal Contact Email:	Not reported
Department:	Not reported
Municipal Contact Title:	Not reported
Contact Relation to Owner:	Not reported
Current Zoning:	Not reported
Proposed Zoning:	Not reported
Copy of Title Insurance:	Not reported
Municode:	1334
Block:	Not reported
Lot:	Not reported
Development Plan Completed:	Unknown
Market Study Completed:	Unknown
Current Activity:	Not reported
Current Operations:	Not reported
Prior Operations:	Not reported
Deed Restrictions:	Unknown
Easements:	Unknown
Buildings:	Not reported
Condition of Buildings:	Not reported

JOHNSON WAREHOUSE INC (Continued) **U003948073**

Square Footage:	Not reported
Total Buildable Space:	Not reported
Lease Price:	Not reported
Tax Certificate:	Unknown
Tax Lien:	Unknown
Other Liens/Judgements:	No
Traffic Study:	Unknown
Road Access:	Not reported
Waterfront Access:	Unknown
Airport Access:	Unknown
Public Transportation Access:	Unknown
Major Highway Name:	Not reported
Major Highway Interchange:	Not reported
Major Highway Miles Away:	Not reported
Local Highway Name:	Not reported
Local Highway Interchange:	Not reported
Local Highway Miles Away:	Not reported
Rail Type:	Not reported
Rail Name:	Not reported
Rail Station:	Not reported
Rail Miles Away:	Not reported
Public Water:	Unknown
Electric:	Unknown
Gas:	Unknown
Public Sewer:	Unknown
Telephone:	Unknown
Cable:	Unknown
Fiber Optics:	Unknown
Wetlands:	No
Sensitive Ecosystems/Habitats:	No
Endangered Species:	No
Historic/Archeological Site:	No
100 Year Flood Plain:	No
500 Year Flood Plain:	No
Environmental Report Copies:	Yes
List Containing Site:	Not reported
Preliminary Assessment:	No
Site Investigation:	No
Remedial Investigation:	No
Remedial Action Workplan:	No
Voluntary Cleanup Program:	No
Environmental Litigation:	No
Remediation In Progress:	Yes
Remediation Estimated Complete Date:	Not reported
Regulatory sign-off:	No
Regulatory Sign-Off Description:	Not reported
Other Incentives:	No
Low Interest Rates:	No
HDSRF Grants:	No
TIF:	No
HDSRF Loans:	No
USA Loans:	No
USA Grants:	No
Designated Redevelopment Area:	No
Environmental Opportunity Zone:	No
Tax Rebate or Abatement:	No
Empowerment Zone (Federal):	No

JOHNSON WAREHOUSE INC (Continued) **U003948073**

Urban Coordinating Council Neighborhood: No
Enterprise Community (Federal): No
Urban Enterprise Zone: No
Additional Comments: 1) Assigned to Program,12/25/2002 2) U: Not Yet Determined established 10/18/2002
County_int_FK: 13
Municipality_int_FK: 357
Planning Area Designation: Planning Area 1
Authorized Representative Email: Not reported
Authorized Representative Phone: 9999999999
General Comments: Not reported

NJ ISRA:

Pi Number: G000015345
Action Number: ISR060001
Title: E20060234 TFH PUBLICATIONS
Isra Trg: Finalized Date 10/18/2002
Start Date: 10/18/2002
Case Status: Assigned to Program
Case No: E20060234
Case Name: TFH PUBLICATIONS
Trigger Type: Property Sale
Trigger Date: 10/18/2002

Pi Number: G000015345
Action Number: ISR060001
Title: E20060234 TFH PUBLICATIONS
Isra Trg: Finalized Date 10/18/2002
Start Date: 02/19/2008
Case Status: Exempt from ECRA/ISRA
Case No: E20060234
Case Name: TFH PUBLICATIONS
Trigger Type: Property Sale
Trigger Date: 10/18/2002

Pi Number: G000015345
Action Number: ISR930002
Title: E93102 TFH Pubs, Incorporated
Isra Trg: Finalized Date Not reported
Start Date: 08/23/1994
Case Status: NFA (No Further Action) HISTORIC
Case No: E93102
Case Name: TFH Pubs, Incorporated
Trigger Type: Cessation
Trigger Date: 05/03/1993

AC112 **JOHNSON WAREHOUSE INC** **NJ SHWS** **S105487701**
North **1102 CORLIES AVE** **NJ HIST LUST** **N/A**
1/4-1/2 **NEPTUNE TWP, NJ** **NJ Release**
0.346 mi.
1826 ft. **Site 3 of 4 in cluster AC**

Relative:
Lower

Actual:
16 ft.

SHWS:

Site ID: 21670
Status: Active
Home Owner: No
PI Number: G000015345

JOHNSON WAREHOUSE INC (Continued) **S105487701**

Detail As Of April 2012:

X Coord Site:	627073
X Coord PI:	627073
Y Coord Site:	502017
Y Coord PI:	502017

LUST HIST:

Case ID:	02-03-27-1118-54
Lead Program Assigned:	Bureau of Field Operations - Initial Notice Section
Facility Status:	**Case Awaiting Assignment**
UST ID:	Not reported
TMS Number:	Not reported
Remedial Level:	Not reported
Case Manager:	Not reported
Facility Phone:	Not reported
No Further Action:	Not reported
RAW Approved:	Not reported
CEA:	Not reported
Date CEA Lifted:	Not reported
Dead Notice:	Not reported

NJ Release:

Facility Type:	Commercial
Facility Phone:	Not reported
Incident Date:	03/27/2002
Incident Time:	Not reported
TD Log #:	16267
Case Number:	02-03-27-1118-54
Date Received:	03/27/2002
Nature of Incident:	Not reported
Operator:	Not reported
Incident Type:	Underground Storage Tank
Incident Location:	1100 CORLIES AVE LLC
Location:	Not reported
Other Location:	Not reported
Contact Name:	SOLOMON DWEK
Caller Name:	Not reported
Caller Title:	Not reported
Caller Address:	Not reported
Caller City,St,Zip:	Not reported
Caller Telephone:	Not reported
Substance(s):	Not reported
Substance Type:	Not reported
Substance Identity:	Not reported
CAS Number:	Not reported
A310 Letter:	Not reported
TCPA Chemical:	Not reported
Hazrds Material:	Not reported
COMU:	Not reported
Ref. Code:	Not reported
Amt Released:	Not reported
Contained:	Not reported
Release Type:	Not reported
Release VE:	Not reported
Injuries:	No
Public Exposure:	No

JOHNSON WAREHOUSE INC (Continued) **S105487701**

Facility Evacuation:	No
Police at Scene:	No
Firemen at Scene:	No
Contamination of:	Not reported
Receiving Water:	Not reported
Status at Spill:	Not reported
NJ Spill Date:	Not reported
NJ Spill Time:	Not reported
NJ Spill Name:	Not reported
NJ Spill Title:	Not reported
NJ Spill Phone:	Not reported
Other Date:	Not reported
Other Time:	Not reported
Other Name:	Not reported
Other Title:	Not reported
Other Telephone:	Not reported
Public Evacuation:	No
Assistance Requested:	Not reported
Wind Direction/Speed:	Not reported
Local Municipality Notified:	Not reported
Local Municipality Name:	Not reported
Local Municipality Title:	Not reported
Local Municipality Telephone:	Not reported
Local Municipality Date:	Not reported
Local Municipality Time:	Not reported
Incident Description:	Not reported
Incident Name:	Not reported
Incident Referred To:	Not reported
Incident Region:	Not reported
Incident Telephone:	Not reported
Incident Date:	Not reported
Incident time:	Not reported
Incident ITM:	Not reported
Comments:	Not reported
Date A310 Letter Printed:	Not reported
Date Local Authority Was Notified:	Not reported
Date Updated:	Not reported
Date Report Faxed to Local Authority:	Not reported
Local Authority Notification Date:	Not reported
Rep Receive Date:	03/27/2002
Reporter Type:	Other
Reporter Name:	REDACTED
Reporter Title:	REDACTED
Reporter Org:	REDATED
Reporter Address:	Not reported
Reporter City,St,Zip:	Not reported
Reporter County:	Not reported
Incident Status:	Terminated
Incident Category:	Facility
Incident Source:	1100 CORLIES AVE LLC
Incident Address:	200 WALL ST
Incident Address 2:	Not reported
Incident City,St,Zip:	West Long Branch Boro, NJ
Incident County:	Monmouth
DEP Requested:	No
Confidential:	Not reported
Notify Type:	Not reported

JOHNSON WAREHOUSE INC (Continued) **S105487701**

Road Closed:	No
Direction:	Not reported
Responsible Party:	Not reported
Responsible Party Name:	Not reported
Responsible Party Contact:	Not reported
Responsible Party Title:	Not reported
Responsible Party Phone:	Not reported
Responsible Party Street:	Not reported
Responsible Party County:	Not reported
Responsible Party City,St,Zip:	Not reported
Memo. Of Understanding:	Not reported
Drill/trng Exercise:	Not reported
Hazardous:	Not reported

W113 **1301 7TH AVENUE** **NJ SHWS** **1006999720**
West **1301 7TH AVE** **NJ VCP** **N/A**
1/4-1/2 **NEPTUNE TWP, NJ 07753** **NJ NJEMS**
0.348 mi.
1840 ft. **Site 3 of 3 in cluster W**

Relative:
Lower

Actual:
18 ft.

SHWS:

Site ID:	69771
Status:	Closed
Home Owner:	No
PI Number:	G000031049

Detail As Of April 2012:

X Coord Site:	Not reported
X Coord PI:	Not reported
Y Coord Site:	Not reported
Y Coord PI:	Not reported

VCP:

Incident Number:	97-03-05-1024-19
MOA Execution Date:	06/03/1997
Type Of Vcp File:	HISTORICAL
Pi Number:	Not reported
Case Type(Case Type):	Not reported
Case Contact: Department	Not reported
Case Contact Name:	Not reported
Case Contact: Organization	Roosevelt Brown
Case Contact: Address: Line1	Not reported
Case Contact: Address: Line2	Not reported
Case Contact: Address: Line3	Not reported
Case Contact City,St,Zip:	Not reported

NJEMS:

Site Id:	69771
Municipality:	NEPTUNE TWP
Municipality Name From Spatial Overlay:	NEPTUNE TWP
GNIS Civil Code For Municipality:	882111
Municipal Code (NJ-1040):	1335
X Coord:	625050
Y Coord:	499976
Coord System:	NJ STATE PLANE (NAD83) - USFEET
Coord Type:	Exact Address Match
Coord Orign:	DEP-GIS

1301 7TH AVENUE (Continued) **1006999720**

State Standard Numeric Code From Spatial Overlay:	1334
Unique Feature Number For Municipality From Spatial Overlay:	3402549890
Eleven Digit Hydrologic Unit Code From Spatial Overlay):	02030104090
Fourteen Digit Hydrologic Unit Code From Spatial Overlay:	02030104090060
Watershed Management Area Number From Spatial Overlay:	12
Watershed Management Area Name From Spatial Overlay:	Monmouth
Water Region Code From Spatial Overlay:	3
Water Region Name From Spatial Overlay:	Atlantic Coast
Sub Watershed Name From Overlay:	Shark River (below Remsen Mill gage)
Watershed Name From Spatial Overlay:	Whale Pond Bk / Shark R / Wreck Pond Bk

---

AC114 **SEA JAY MANUFACTURING CORPORATION** **NJ ISRA** **S107590097**
North **1111 RTE 33 (CORLIES AVE)** **N/A**
1/4-1/2 **NEPTUNE TWP, NJ 07753**
0.352 mi.
1859 ft. **Site 4 of 4 in cluster AC**

Relative:
Lower

Actual:
15 ft.

NJ ISRA:

Pi Number:	G000014433
Action Number:	ISR060001
Title:	E20060233 TFH PUBLICATIONS
Isra Trg: Finalized Date	Not reported
Start Date:	10/18/2002
Case Status:	Assigned to Program
Case No:	E20060233
Case Name:	T.F.H. PUBLICATIONS
Trigger Type:	Not reported
Trigger Date:	Not reported

Pi Number:	G000014433
Action Number:	ISR060001
Title:	E20060233 TFH PUBLICATIONS
Isra Trg: Finalized Date	Not reported
Start Date:	02/19/2008
Case Status:	Exempt from ECRA/ISRA
Case No:	E20060233
Case Name:	T.F.H. PUBLICATIONS
Trigger Type:	Not reported
Trigger Date:	Not reported

Pi Number:	G000014433
Action Number:	ISR900002
Title:	E90636 Sea Jay Incorporated
Isra Trg: Finalized Date	Not reported
Start Date:	08/24/1990
Case Status:	NFA (No Further Action) HISTORIC
Case No:	E90636
Case Name:	Sea Jay Incorporated
Trigger Type:	Property Sale
Trigger Date:	07/23/1990

AD115 **1315 7TH AVENUE** **NJ SHWS** **S107438219**
West **1315 7TH AVE** **NJ VCP** **N/A**
1/4-1/2 **NEPTUNE TWP, NJ 08720** **NJ Release**
0.359 mi.
1896 ft. **Site 1 of 2 in cluster AD**

Relative:
Lower

Actual:
18 ft.

SHWS:

Site ID:	161145
Status:	Closed
Home Owner:	Yes
PI Number:	265388

Detail As Of April 2012:

X Coord Site:	Not reported
X Coord PI:	Not reported
Y Coord Site:	Not reported
Y Coord PI:	Not reported

VCP:

Incident Number:	05-09-02-1005-50
MOA Execution Date:	11/02/2005
Type Of Vcp File:	HISTORICAL
Pi Number:	Not reported
Case Type(Case Type):	Not reported
Case Contact: Department	Not reported
Case Contact Name:	Not reported
Case Contact: Organization	Not reported
Case Contact: Address: Line1	Not reported
Case Contact: Address: Line2	Not reported
Case Contact: Address: Line3	Not reported
Case Contact City,St,Zip:	Not reported

NJ Release:

Facility Type:	Residential
Facility Phone:	Not reported
Incident Date:	09/02/2005
Incident Time:	Not reported
TD Log #:	157094
Case Number:	05-09-02-1005-50
Date Received:	09/02/2005
Nature of Incident:	Not reported
Operator:	Not reported
Incident Type:	Underground Storage Tank
Incident Location:	RESID
Location:	Not reported
Other Location:	Not reported
Contact Name:	Not reported
Caller Name:	Not reported
Caller Title:	Not reported
Caller Address:	Not reported
Caller City,St,Zip:	Not reported
Caller Telephone:	Not reported
Substance(s):	Not reported
Substance Type:	Not reported
Substance Identity:	Not reported
CAS Number:	Not reported
A310 Letter:	Not reported
TCPA Chemical:	Not reported
Hazrds Material:	Not reported

1315 7TH AVENUE (Continued) **S107438219**

COMU:	Not reported
Ref. Code:	Not reported
Amt Released:	Not reported
Contained:	Not reported
Release Type:	Not reported
Release VE:	Not reported
Injuries:	No
Public Exposure:	No
Facility Evacuation:	No
Police at Scene:	No
Firemen at Scene:	No
Contamination of:	Not reported
Receiving Water:	Not reported
Status at Spill:	Not reported
NJ Spill Date:	Not reported
NJ Spill Time:	Not reported
NJ Spill Name:	Not reported
NJ Spill Title:	Not reported
NJ Spill Phone:	Not reported
Other Date:	Not reported
Other Time:	Not reported
Other Name:	Not reported
Other Title:	Not reported
Other Telephone:	Not reported
Public Evacuation:	No
Assistance Requested:	Not reported
Wind Direction/Speed:	Not reported
Local Municipality Notified:	Not reported
Local Municipality Name:	Not reported
Local Municipality Title:	Not reported
Local Municipality Telephone:	Not reported
Local Municipality Date:	Not reported
Local Municipality Time:	Not reported
Incident Description:	Not reported
Incident Name:	Not reported
Incident Referred To:	Not reported
Incident Region:	Not reported
Incident Telephone:	Not reported
Incident Date:	Not reported
Incident time:	Not reported
Incident ITM:	Not reported
Comments:	Not reported
Date A310 Letter Printed:	Not reported
Date Local Authority Was Notified:	Not reported
Date Updated:	Not reported
Date Report Faxed to Local Authority:	Not reported
Local Authority Notification Date:	Not reported
Rep Receive Date:	09/02/2005
Reporter Type:	Other
Reporter Name:	REDACTED
Reporter Title:	REDACTED
Reporter Org:	REDATED
Reporter Address:	Not reported
Reporter City,St,Zip:	Not reported
Reporter County:	Not reported
Incident Status:	Terminated
Incident Category:	Other

1315 7TH AVENUE (Continued) **S107438219**

Incident Source:	VINCE WILSON
Incident Address:	1315 7TH AVE
Incident Address 2:	Not reported
Incident City,St,Zip:	Neptune Twp, NJ 07753
Incident County:	Monmouth
DEP Requested:	No
Confidential:	Not reported
Notify Type:	Not reported
Road Closed:	No
Direction:	Not reported
Responsible Party:	Not reported
Responsible Party Name:	Not reported
Responsible Party Contact:	Not reported
Responsible Party Title:	Not reported
Responsible Party Phone:	Not reported
Responsible Party Street:	Not reported
Responsible Party County:	Not reported
Responsible Party City,St,Zip:	Not reported
Memo. Of Understanding:	Not reported
Drill/trng Exercise:	Not reported
Hazardous:	Not reported

---

116 **503 4TH AVENUE** **NJ SHWS** **1006998128**
SSE **503 4TH AVE** **NJ VCP** **N/A**
1/4-1/2 **BRADLEY BEACH BORO, NJ 07720** **NJ NJEMS**
0.362 mi.
1909 ft.

Relative:
Higher

Actual:
19 ft.

SHWS:

Site ID:	88990
Status:	Closed
Home Owner:	Yes
PI Number:	G000062972

Detail As Of April 2012:

X Coord Site:	Not reported
X Coord PI:	Not reported
Y Coord Site:	Not reported
Y Coord PI:	Not reported

VCP:

Incident Number:	01-07-17-0829-44
MOA Execution Date:	08/06/2001
Type Of Vcp File:	HISTORICAL
Pi Number:	Not reported
Case Type(Case Type):	Not reported
Case Contact: Department	Not reported
Case Contact Name:	Not reported
Case Contact: Organization	Not reported
Case Contact: Address: Line1	Not reported
Case Contact: Address: Line2	Not reported
Case Contact: Address: Line3	Not reported
Case Contact City,St,Zip:	Not reported

NJEMS:

Site Id:	88990
Municipality:	BRADLEY BEACH BORO

503 4TH AVENUE (Continued) **1006998128**

Municipality Name From Spatial Overlay:	BRADLEY BEACH BORO
GNIS Civil Code For Municipality:	885167
Municipal Code (NJ-1040):	1308
X Coord:	627579
Y Coord:	498304
Coord System:	NJ STATE PLANE (NAD83) - USFEET
Coord Type:	Exact Address Match
Coord Orign:	DEP-GIS
State Standard Numeric Code From Spatial Overlay:	1307
Unique Feature Number For Municipality From Spatial Overlay:	3402506970
Eleven Digit Hydrologic Unit Code From Spatial Overlay):	02030104090
Fourteen Digit Hydrologic Unit Code From Spatial Overlay:	02030104090060
Watershed Management Area Number From Spatial Overlay:	12
Watershed Management Area Name From Spatial Overlay:	Monmouth
Water Region Code From Spatial Overlay:	3
Water Region Name From Spatial Overlay:	Atlantic Coast
Sub Watershed Name From Overlay:	Shark River (below Remsen Mill gage)
Watershed Name From Spatial Overlay:	Whale Pond Bk / Shark R / Wreck Pond Bk

---

AE117 **LOIZEAUX BROTHERS INCORPORATED** **NJ SHWS** **S109309636**
NW **1238 CORLIES AVE** **N/A**
1/4-1/2 **NEPTUNE TWP, NJ**
0.364 mi.
1924 ft. **Site 1 of 2 in cluster AE**

Relative:
Lower
Actual:
17 ft.

SHWS:

Site ID:	76932
Status:	Closed
Home Owner:	No
PI Number:	G000009657

Detail As Of April 2012:

X Coord Site:	Not reported
X Coord PI:	Not reported
Y Coord Site:	Not reported
Y Coord PI:	Not reported

AB118 **141 COOKMAN AVENUE** **NJ SHWS** **1007050239**
NNE **141 COOKMAN AVE** **NJ VCP** **N/A**
1/4-1/2 **NEPTUNE TWP, NJ 07753** **NJ NJEMS**
0.365 mi.
1927 ft. **Site 2 of 2 in cluster AB**

Relative:
Lower
Actual:
17 ft.

SHWS:

Site ID:	79828
Status:	Closed
Home Owner:	No
PI Number:	G000039735

Detail As Of April 2012:

X Coord Site:	Not reported
X Coord PI:	Not reported
Y Coord Site:	Not reported
Y Coord PI:	Not reported

VCP:

Incident Number:	99-06-30-1651-38

141 COOKMAN AVENUE (Continued) **1007050239**

MOA Execution Date:	07/26/1999
Type Of Vcp File:	HISTORICAL
Pi Number:	Not reported
Case Type(Case Type):	Not reported
Case Contact: Department	Not reported
Case Contact Name:	Not reported
Case Contact: Organization	Not reported
Case Contact: Address: Line1	Not reported
Case Contact: Address: Line2	Not reported
Case Contact: Address: Line3	Not reported
Case Contact City,St,Zip:	Not reported

NJEMS:

Site Id:	79828
Municipality:	NEPTUNE TWP
Municipality Name From Spatial Overlay:	NEPTUNE TWP
GNIS Civil Code For Municipality:	882111
Municipal Code (NJ-1040):	1335
X Coord:	627877
Y Coord:	501971
Coord System:	NJ STATE PLANE (NAD83) - USFEET
Coord Type:	GIS Parcel Centroid
Coord Orign:	DEP-GIS
State Standard Numeric Code From Spatial Overlay:	1334
Unique Feature Number For Municipality From Spatial Overlay:	3402549890
Eleven Digit Hydrologic Unit Code From Spatial Overlay):	02030104090
Fourteen Digit Hydrologic Unit Code From Spatial Overlay:	02030104090060
Watershed Management Area Number From Spatial Overlay:	12
Watershed Management Area Name From Spatial Overlay:	Monmouth
Water Region Code From Spatial Overlay:	3
Water Region Name From Spatial Overlay:	Atlantic Coast
Sub Watershed Name From Overlay:	Shark River (below Remsen Mill gage)
Watershed Name From Spatial Overlay:	Whale Pond Bk / Shark R / Wreck Pond Bk

---

AF119 **WILLI FOREIGN CAR SERVICES** **NJ SHWS** **S117812946**
South **300 MAIN ST** **NJ LUST** **N/A**
1/4-1/2 **BRADLEY BEACH BORO, NJ** **NJ Release**
0.365 mi.
1928 ft. **Site 1 of 3 in cluster AF**

Relative:
Higher

Actual:
23 ft.

SHWS:

Site ID:	50335
Status:	Active
Home Owner:	No
PI Number:	012585

Detail As Of April 2012:

X Coord Site:	Not reported
X Coord PI:	Not reported
Y Coord Site:	Not reported
Y Coord PI:	Not reported

LUST:

Case ID:	012585
Activity Number:	LSR150001

WILLI FOREIGN CAR SERVICES (Continued) **S117812946**

NJ Release:

Facility Type:	Commercial
Facility Phone:	Not reported
Incident Date:	11/20/2014
Incident Time:	Not reported
TD Log #:	540684
Case Number:	14-11-20-1320-22
Date Received:	11/20/2014
Nature of Incident:	Not reported
Operator:	Not reported
Incident Type:	Soil Contamination
Incident Location:	ACADEMY STREET ASSOCIATES LLC
Location:	Not reported
Other Location:	Not reported
Contact Name:	DAVID MANDELBAUM
Caller Name:	Not reported
Caller Title:	Not reported
Caller Address:	Not reported
Caller City,St,Zip:	Not reported
Caller Telephone:	Not reported
Substance(s):	Not reported
Substance Type:	Not reported
Substance Identity:	Not reported
CAS Number:	Not reported
A310 Letter:	Not reported
TCPA Chemical:	Not reported
Hazrds Material:	Not reported
COMU:	Not reported
Ref. Code:	Not reported
Amt Released:	Not reported
Contained:	Not reported
Release Type:	Not reported
Release VE:	Not reported
Injuries:	No
Public Exposure:	No
Facility Evacuation:	No
Police at Scene:	No
Firemen at Scene:	No
Contamination of:	Not reported
Receiving Water:	Not reported
Status at Spill:	Not reported
NJ Spill Date:	Not reported
NJ Spill Time:	Not reported
NJ Spill Name:	Not reported
NJ Spill Title:	Not reported
NJ Spill Phone:	Not reported
Other Date:	Not reported
Other Time:	Not reported
Other Name:	Not reported
Other Title:	Not reported
Other Telephone:	Not reported
Public Evacuation:	No
Assistance Requested:	Not reported
Wind Direction/Speed:	Not reported
Local Municipality Notified:	Not reported
Local Municipality Name:	Not reported
Local Municipality Title:	Not reported

WILLI FOREIGN CAR SERVICES (Continued) **S117812946**

Local Municipality Telephone:	Not reported
Local Municipality Date:	Not reported
Local Municipality Time:	Not reported
Incident Description:	Not reported
Incident Name:	Not reported
Incident Referred To:	Not reported
Incident Region:	Not reported
Incident Telephone:	Not reported
Incident Date:	Not reported
Incident time:	Not reported
Incident ITM:	Not reported
Comments:	Not reported
Date A310 Letter Printed:	Not reported
Date Local Authority Was Notified:	Not reported
Date Updated:	Not reported
Date Report Faxed to Local Authority:	Not reported
Local Authority Notification Date:	Not reported
Rep Receive Date:	11/20/2014
Reporter Type:	Other
Reporter Name:	REDACTED
Reporter Title:	REDACTED
Reporter Org:	REDATED
Reporter Address:	Not reported
Reporter City,St,Zip:	Not reported
Reporter County:	Not reported
Incident Status:	Terminated
Incident Category:	Other
Incident Source:	ACADEMY STREET ASSOCIATES LLC
Incident Address:	80 MAIN ST
Incident Address 2:	SUITE 510
Incident City,St,Zip:	West Orange Twp, NJ 07052
Incident County:	Essex
DEP Requested:	No
Confidential:	Not reported
Notify Type:	Not reported
Road Closed:	Not reported
Direction:	Not reported
Responsible Party:	Not reported
Responsible Party Name:	Not reported
Responsible Party Contact:	Not reported
Responsible Party Title:	Not reported
Responsible Party Phone:	Not reported
Responsible Party Street:	Not reported
Responsible Party County:	Not reported
Responsible Party City,St,Zip:	Not reported
Memo. Of Understanding:	Not reported
Drill/trng Exercise:	Not reported
Hazardous:	Not reported

AF120 **NJ SHWS** **S118959245**
South **616 3RD AVE** **NJ Release** **N/A**
1/4-1/2 **BRADLEY BEACH BORO, NJ 07720**
0.367 mi.
1938 ft. **Site 2 of 3 in cluster AF**

Relative:
Higher

Actual:
22 ft.

SHWS:

Site ID:	594375
Status:	Closed
Home Owner:	Yes
PI Number:	746694

Detail As Of April 2012:

X Coord Site:	Not reported
X Coord PI:	Not reported
Y Coord Site:	Not reported
Y Coord PI:	Not reported

NJ Release:

Facility Type:	Residential
Facility Phone:	Not reported
Incident Date:	05/18/2016
Incident Time:	Not reported
TD Log #:	601319
Case Number:	16-05-18-2039-00
Date Received:	05/18/2016
Nature of Incident:	Not reported
Operator:	Not reported
Incident Type:	Underground Storage Tank
Incident Location:	RESIDENCE
Location:	Not reported
Other Location:	Not reported
Contact Name:	Not reported
Caller Name:	Not reported
Caller Title:	Not reported
Caller Address:	Not reported
Caller City,St,Zip:	Not reported
Caller Telephone:	Not reported
Substance(s):	Not reported
Substance Type:	Not reported
Substance Identity:	Not reported
CAS Number:	Not reported
A310 Letter:	Not reported
TCPA Chemical:	Not reported
Hazrds Material:	Not reported
COMU:	Not reported
Ref. Code:	Not reported
Amt Released:	Not reported
Contained:	Not reported
Release Type:	Not reported
Release VE:	Not reported
Injuries:	No
Public Exposure:	No
Facility Evacuation:	No
Police at Scene:	No
Firemen at Scene:	No
Contamination of:	Not reported
Receiving Water:	Not reported
Status at Spill:	Not reported

(Continued) **S118959245**

NJ Spill Date:	Not reported
NJ Spill Time:	Not reported
NJ Spill Name:	Not reported
NJ Spill Title:	Not reported
NJ Spill Phone:	Not reported
Other Date:	Not reported
Other Time:	Not reported
Other Name:	Not reported
Other Title:	Not reported
Other Telephone:	Not reported
Public Evacuation:	No
Assistance Requested:	Not reported
Wind Direction/Speed:	Not reported
Local Municipality Notified:	Not reported
Local Municipality Name:	Not reported
Local Municipality Title:	Not reported
Local Municipality Telephone:	Not reported
Local Municipality Date:	Not reported
Local Municipality Time:	Not reported
Incident Description:	Not reported
Incident Name:	Not reported
Incident Referred To:	Not reported
Incident Region:	Not reported
Incident Telephone:	Not reported
Incident Date:	Not reported
Incident time:	Not reported
Incident ITM:	Not reported
Comments:	Not reported
Date A310 Letter Printed:	Not reported
Date Local Authority Was Notified:	Not reported
Date Updated:	Not reported
Date Report Faxed to Local Authority:	Not reported
Local Authority Notification Date:	Not reported
Rep Receive Date:	05/18/2016
Reporter Type:	Other
Reporter Name:	REDACTED
Reporter Title:	REDACTED
Reporter Org:	REDATED
Reporter Address:	Not reported
Reporter City,St,Zip:	Not reported
Reporter County:	Not reported
Incident Status:	Terminated
Incident Category:	Other
Incident Source:	MILES LOLLA
Incident Address:	61 OVERLOOK DR
Incident Address 2:	Not reported
Incident City,St,Zip:	Jackson Twp, NJ 08527
Incident County:	Ocean
DEP Requested:	No
Confidential:	Not reported
Notify Type:	Not reported
Road Closed:	Not reported
Direction:	Not reported
Responsible Party:	Not reported
Responsible Party Name:	Not reported
Responsible Party Contact:	Not reported
Responsible Party Title:	Not reported

(Continued) **S118959245**

Responsible Party Phone: Not reported
Responsible Party Street: Not reported
Responsible Party County: Not reported
Responsible Party City,St,Zip: Not reported
Memo. Of Understanding: Not reported
Drill/trng Exercise: Not reported
Hazardous: Not reported

AE121 **1242 CORLIES AVENUE** **NJ SHWS** **S108061733**
NW **1242 CORLIES AVE** **NJ VCP** **N/A**
1/4-1/2 **NEPTUNE TWP, NJ 07753**
0.367 mi.
1939 ft. **Site 2 of 2 in cluster AE**

Relative:
Lower

Actual:
17 ft.

SHWS:
Site ID: 221340
Status: Closed
Home Owner: Yes
PI Number: 289101

Detail As Of April 2012:
X Coord Site: Not reported
X Coord PI: Not reported
Y Coord Site: Not reported
Y Coord PI: Not reported

VCP:
Incident Number: 06-03-21-0821-59
MOA Execution Date: 05/17/2006
Type Of Vcp File: HISTORICAL
Pi Number: Not reported
Case Type(Case Type): Not reported
Case Contact: Department Not reported
Case Contact Name: Not reported
Case Contact: Organization Gourmet Kitchen
Case Contact: Address: Line1 Not reported
Case Contact: Address: Line2 Not reported
Case Contact: Address: Line3 Not reported
Case Contact City,St,Zip: Not reported

Incident Number: 06-03-21-0821-59
MOA Execution Date: 09/13/2006
Type Of Vcp File: CURRENT
Pi Number: 289101
Case Type(Case Type): MOA
Case Contact: Department Not reported
Case Contact Name: RAYMOND WALSH
Case Contact: Organization GOURMET KITCHEN
Case Contact: Address: Line1 1238 CORLIES AVE
Case Contact: Address: Line2 Not reported
Case Contact: Address: Line3 Not reported
Case Contact City,St,Zip: Neptune Twp, NJ 07753

AG122
NNE
1/4-1/2
0.374 mi.
1976 ft.

SHAFTOS GARAGE INC EXXON 3-7195
1000 CORLIES AVE
NEPTUNE TWP, NJ

Site 1 of 7 in cluster AG

NJ SHWS **S109303078**
N/A

Relative:
Higher

Actual:
19 ft.

SHWS:

Site ID:	4245
Status:	Active
Home Owner:	No
PI Number:	007971

Detail As Of April 2012:

X Coord Site:	Not reported
X Coord PI:	Not reported
Y Coord Site:	Not reported
Y Coord PI:	Not reported

AG123
NNE
1/4-1/2
0.374 mi.
1976 ft.

SHAFTOS GARAGE INC EXXON 3-7195
1000 CORLIES AVE
NEPTUNE TOWNSHIP, NJ 07753

Site 2 of 7 in cluster AG

NJ BROWNFIELDS **S108972438**
N/A

Relative:
Higher

Actual:
19 ft.

BROWNFIELDS:

Price:	Not reported
Assessed Value:	Not reported
Property Size:	Unknown
Annual Taxes:	Not reported
Representative Address:	Not reported
Representative City/State/Zip:	Not reported
Submitter Name:	Not reported
Submitter Address1:	Not reported
Submitter Address2:	Not reported
Submitter City:	Not reported
Submitter State:	Not reported
Submitter Zip:	Not reported
Submitter Email:	Not reported
Submitter Phone:	Not reported
Transaction Type:	Not reported
Transfer Type:	Not reported
Site Number:	8757
X Coordinate:	627420
Y Coordinate:	501909
Coord:	627420:501909
AutoID:	7601
Ownership Type:	unknown
Ownership:	DEP Case
PStatus:	DEP Case
PI Number:	007971
Owner Name:	Not reported
Owner Address + Owner Street:	Not reported
Owner City:	Not reported
Owner State:	Not reported
Owner Zip Code:	Not reported
Owner County:	Not reported
Owner Phone:	9999999999
Owner Fax:	9999999999
Owner Email:	Not reported
Owner Organization:	Not reported

SHAFTOS GARAGE INC EXXON 3-7195 (Continued) **S108972438**

Authorized Representative:	Not reported
Auth Rep Relation to Owner:	Not reported
Municipal Contact Name:	Not reported
Municipal Contact Street:	Not reported
Municipal Contact City:	Not reported
Municipal Contact State:	Not reported
Municipal Contact Zip Code:	Not reported
Municipal Contact Phone:	9999999999
Municipal Contact Fax:	9999999999
Municipal Contact Email:	Not reported
Department:	Not reported
Municipal Contact Title:	Not reported
Contact Relation to Owner:	Not reported
Current Zoning:	Not reported
Proposed Zoning:	Not reported
Copy of Title Insurance:	Not reported
Municode:	1334
Block:	Not reported
Lot:	Not reported
Development Plan Completed:	Unknown
Market Study Completed:	Unknown
Current Activity:	Not reported
Current Operations:	Not reported
Prior Operations:	Not reported
Deed Restrictions:	Unknown
Easements:	Unknown
Buildings:	Not reported
Condition of Buildings:	Not reported
Square Footage:	Not reported
Total Buildable Space:	Not reported
Lease Price:	Not reported
Tax Certificate:	Unknown
Tax Lien:	Unknown
Other Liens/Judgements:	No
Traffic Study:	Unknown
Road Access:	Not reported
Waterfront Access:	Unknown
Airport Access:	Unknown
Public Transportation Access:	Unknown
Major Highway Name:	Not reported
Major Highway Interchange:	Not reported
Major Highway Miles Away:	Not reported
Local Highway Name:	Not reported
Local Highway Interchange:	Not reported
Local Highway Miles Away:	Not reported
Rail Type:	Not reported
Rail Name:	Not reported
Rail Station:	Not reported
Rail Miles Away:	Not reported
Public Water:	Unknown
Electric:	Unknown
Gas:	Unknown
Public Sewer:	Unknown
Telephone:	Unknown
Cable:	Unknown
Fiber Optics:	Unknown
Wetlands:	No

SHAFTOS GARAGE INC EXXON 3-7195 (Continued) **S108972438**

Sensitive Ecosystems/Habitats:	No
Endangered Species:	No
Historic/Archeological Site:	No
100 Year Flood Plain:	No
500 Year Flood Plain:	No
Environmental Report Copies:	Yes
List Containing Site:	Not reported
Preliminary Assessment:	No
Site Investigation:	No
Remedial Investigation:	No
Remedial Action Workplan:	No
Voluntary Cleanup Program:	No
Environmental Litigation:	No
Remediation In Progress:	Yes
Remediation Estimated Complete Date:	Not reported
Regulatory sign-off:	No
Regulatory Sign-Off Description:	Not reported
Other Incentives:	No
Low Interest Rates:	No
HDSRF Grants:	No
TIF:	No
HDSRF Loans:	No
USA Loans:	No
USA Grants:	No
Designated Redevelopment Area:	No
Environmental Opportunity Zone:	No
Tax Rebate or Abatement:	No
Empowerment Zone (Federal):	No
Urban Coordinating Council Neighborhood:	No
Enterprise Community (Federal):	No
Urban Enterprise Zone:	No
Additional Comments:	1) Assigned to Program,4/2/2003 2) C2: Formal Design - Known Source or Release with GW Contamination established 4/29/1992
County_int_FK:	13
Municipality_int_FK:	357
Planning Area Designation:	Planning Area 1
Authorized Representative Email:	Not reported
Authorized Representative Phone:	9999999999
General Comments:	Not reported

AH124 **1305 10TH AVENUE** **NJ SHWS** **1007051671**
WNW **1305 10TH AVE** **NJ VCP** **N/A**
1/4-1/2 **NEPTUNE TWP, NJ 07753** **NJ NJEMS**
0.377 mi.
1993 ft. **Site 1 of 2 in cluster AH**

Relative:
Higher

Actual:
19 ft.

SHWS:

Site ID:	78918
Status:	Closed
Home Owner:	No
PI Number:	G000034374

Detail As Of April 2012:

X Coord Site:	Not reported
X Coord PI:	Not reported
Y Coord Site:	Not reported
Y Coord PI:	Not reported

1305 10TH AVENUE (Continued) **1007051671**

VCP:

Incident Number:	98-03-20-0858-43
MOA Execution Date:	04/07/1999
Type Of Vcp File:	HISTORICAL
Pi Number:	Not reported
Case Type(Case Type):	Not reported
Case Contact: Department	Not reported
Case Contact Name:	Not reported
Case Contact: Organization	Not reported
Case Contact: Address: Line1	Not reported
Case Contact: Address: Line2	Not reported
Case Contact: Address: Line3	Not reported
Case Contact City,St,Zip:	Not reported

NJEMS:

Site Id:	78918
Municipality:	NEPTUNE TWP
Municipality Name From Spatial Overlay:	NEPTUNE TWP
GNIS Civil Code For Municipality:	882111
Municipal Code (NJ-1040):	1335
X Coord:	625141
Y Coord:	501202
Coord System:	NJ STATE PLANE (NAD83) - USFEET
Coord Type:	GIS Parcel Centroid
Coord Orign:	DEP-GIS
State Standard Numeric Code From Spatial Overlay:	1334
Unique Feature Number For Municipality From Spatial Overlay:	3402549890
Eleven Digit Hydrologic Unit Code From Spatial Overlay):	02030104090
Fourteen Digit Hydrologic Unit Code From Spatial Overlay:	02030104090060
Watershed Management Area Number From Spatial Overlay:	12
Watershed Management Area Name From Spatial Overlay:	Monmouth
Water Region Code From Spatial Overlay:	3
Water Region Name From Spatial Overlay:	Atlantic Coast
Sub Watershed Name From Overlay:	Shark River (below Remsen Mill gage)
Watershed Name From Spatial Overlay:	Whale Pond Bk / Shark R / Wreck Pond Bk

---

AG125 **NJ DOT RIGHT OF WAY** **NJ HIST LUST** **S104421581**
NNE **RT 33 & RT 71** **NJ Release** **N/A**
1/4-1/2 **NEPTUNE, NJ**
0.378 mi.
1995 ft. **Site 3 of 7 in cluster AG**

Relative:
Higher

Actual:
19 ft.

LUST HIST:

Case ID:	96-01-30-0939-46
Lead Program Assigned:	Bureau of Field Operations - Initial Notice Section
Facility Status:	**Case Awaiting Assignment**
UST ID:	Not reported
TMS Number:	Not reported
Remedial Level:	Not reported
Case Manager:	Not reported
Facility Phone:	Not reported
No Further Action:	Not reported
RAW Approved:	Not reported
CEA:	Not reported
Date CEA Lifted:	Not reported
Dead Notice:	Not reported

NJ DOT RIGHT OF WAY (Continued) **S104421581**

NJ Release:

Facility Type:	Residential
Facility Phone:	201-774-1439
Incident Date:	01/18/1991
Incident Time:	1145
TD Log #:	766
Case Number:	91-1-18-1328-35
Date Received:	01/18/1991
Nature of Incident:	Facility
Operator:	JIMH
Incident Type:	Not reported
Incident Location:	Not reported
Location:	Facility
Other Location:	Not reported
Contact Name:	Not reported
Caller Name:	REDACTED
Caller Title:	Not reported
Caller Address:	Not reported
Caller City,St,Zip:	Not reported
Caller Telephone:	Not reported
Substance(s):	GASOLINE
Substance Type:	Gas
Substance Identity:	Known
CAS Number:	Not reported
A310 Letter:	Yes
TCPA Chemical:	Not reported
Hazrds Material:	Yes
COMU:	1334
Ref. Code:	099
Amt Released:	UNKNOWN
Contained:	No
Release Type:	Not reported
Release VE:	Not reported
Injuries:	No
Public Exposure:	No
Facility Evacuation:	No
Police at Scene:	No
Firemen at Scene:	Yes
Contamination of:	Land
Receiving Water:	Not reported
Status at Spill:	TANKS WHERE REMOVED NOVEMBER 1990 BUT ODORS ARE STILL PRESENT.
NJ Spill Date:	1991-01-18 00:00:00
NJ Spill Time:	Not reported
NJ Spill Name:	OEM
NJ Spill Title:	Not reported
NJ Spill Phone:	609-882-2000
Other Date:	Not reported
Other Time:	Not reported
Other Name:	Not reported
Other Title:	Not reported
Other Telephone:	Not reported
Public Evacuation:	No
Assistance Requested:	No
Wind Direction/Speed:	Not reported
Local Municipality Notified:	Not reported
Local Municipality Name:	NEPTUNE TWP
Local Municipality Title:	OPERATOR 140

NJ DOT RIGHT OF WAY (Continued) **S104421581**

Local Municipality Telephone:	908-988-8000
Local Municipality Date:	01/18/1991
Local Municipality Time:	1339
Incident Description:	UST
Incident Name:	Not reported
Incident Referred To:	DEQ
Incident Region:	HQ1
Incident Telephone:	Not reported
Incident Date:	01/18/1991
Incident time:	Not reported
Incident ITM:	M
Comments: Not reported	
Date A310 Letter Printed:	Not reported
Date Local Authority Was Notified:	Not reported
Date Updated:	Not reported
Date Report Faxed to Local Authority:	1991-01-18 00:00:00
Local Authority Notification Date:	Not reported
Rep Receive Date:	Not reported
Reporter Type:	Not reported
Reporter Name:	Not reported
Reporter Title:	Not reported
Reporter Org:	Not reported
Reporter Address:	Not reported
Reporter City,St,Zip:	Not reported
Reporter County:	Not reported
Incident Status:	Not reported
Incident Category:	Not reported
Incident Source:	Not reported
Incident Address:	Not reported
Incident Address 2:	Not reported
Incident City,St,Zip:	Not reported
Incident County:	Not reported
DEP Requested:	Not reported
Confidential:	Not reported
Notify Type:	Not reported
Road Closed:	Not reported
Direction:	Not reported
Responsible Party:	Known
Responsible Party Name:	EXXON STATION
Responsible Party Contact:	Not reported
Responsible Party Title:	Not reported
Responsible Party Phone:	201-774-1439
Responsible Party Street:	RT 33 & RT 71
Responsible Party County:	MONMOUTH
Responsible Party City,St,Zip:	NEPTUNE, NJ
Memo. Of Understanding:	Not reported
Drill/trng Exercise:	Not reported
Hazardous:	Not reported

AG126 **SLM II SLF** **NJ SHWS** **1010526595**
NNE **CORLIES AVE & RT 71** **NJ INST CONTROL** **N/A**
1/4-1/2 **NEPTUNE TWP, NJ 07753** **NJ BROWNFIELDS**
0.378 mi. **NJ NJEMS**
1995 ft. **Site 4 of 7 in cluster AG** **FINDS**

Relative:
Higher

Actual:
19 ft.

SHWS:

Site ID:	66676
Status:	Active
Home Owner:	No
PI Number:	G000008838

Detail As Of April 2012:

X Coord Site:	627439
X Coord PI:	627439
Y Coord Site:	502325
Y Coord PI:	502325

NJ INSTITUTIONAL CONTROL:

Facility ID:	66676
Date Established (SI):	08/03/1999
Date Closed/Lifted (SI):	Not reported
PI Number:	G000008838
PI Name:	SLM II
CEA Description (SI):	Benzene
CEA Case Track #:	50010
CEA Duration:	16.20
Intermediate Durations:	No

BROWNFIELDS:

Price:	Not reported
Assessed Value:	Not reported
Property Size:	Unknown
Annual Taxes:	Not reported
Representative Address:	Not reported
Representative City/State/Zip:	Not reported
Submitter Name:	Not reported
Submitter Address1:	Not reported
Submitter Address2:	Not reported
Submitter City:	Not reported
Submitter State:	Not reported
Submitter Zip:	Not reported
Submitter Email:	Not reported
Submitter Phone:	Not reported
Transaction Type:	Not reported
Transfer Type:	Not reported
Site Number:	8786
X Coordinate:	627439
Y Coordinate:	502325
Coord:	627439:502325
AutoID:	7630
Ownership Type:	unknown
Ownership:	DEP Case
PStatus:	DEP Case
PI Number:	G000008838
Owner Name:	Sirs Sirs
Owner Address + Owner Street:	3899 Route 516
Owner City:	Old Bridge
Owner State:	NJ

SLM II SLF (Continued) **1010526595**

Owner Zip Code:	08857
Owner County:	Not reported
Owner Phone:	9999999999
Owner Fax:	9999999999
Owner Email:	Not reported
Owner Organization:	West Grove Associates, LLC
Authorized Representative:	Not reported
Auth Rep Relation to Owner:	Not reported
Municipal Contact Name:	Not reported
Municipal Contact Street:	Not reported
Municipal Contact City:	Not reported
Municipal Contact State:	Not reported
Municipal Contact Zip Code:	Not reported
Municipal Contact Phone:	9999999999
Municipal Contact Fax:	9999999999
Municipal Contact Email:	Not reported
Department:	Not reported
Municipal Contact Title:	Not reported
Contact Relation to Owner:	Not reported
Current Zoning:	Not reported
Proposed Zoning:	Not reported
Copy of Title Insurance:	Not reported
Municode:	1334
Block:	Not reported
Lot:	Not reported
Development Plan Completed:	Unknown
Market Study Completed:	Unknown
Current Activity:	Not reported
Current Operations:	Not reported
Prior Operations:	Not reported
Deed Restrictions:	Unknown
Easements:	Unknown
Buildings:	Not reported
Condition of Buildings:	Not reported
Square Footage:	Not reported
Total Buildable Space:	Not reported
Lease Price:	Not reported
Tax Certificate:	Unknown
Tax Lien:	Unknown
Other Liens/Judgements:	No
Traffic Study:	Unknown
Road Access:	Not reported
Waterfront Access:	Unknown
Airport Access:	Unknown
Public Transportation Access:	Unknown
Major Highway Name:	Not reported
Major Highway Interchange:	Not reported
Major Highway Miles Away:	Not reported
Local Highway Name:	Not reported
Local Highway Interchange:	Not reported
Local Highway Miles Away:	Not reported
Rail Type:	Not reported
Rail Name:	Not reported
Rail Station:	Not reported
Rail Miles Away:	Not reported
Public Water:	Unknown
Electric:	Unknown

SLM II SLF (Continued) **1010526595**

Gas:	Unknown
Public Sewer:	Unknown
Telephone:	Unknown
Cable:	Unknown
Fiber Optics:	Unknown
Wetlands:	No
Sensitive Ecosystems/Habitats:	No
Endangered Species:	No
Historic/Archeological Site:	No
100 Year Flood Plain:	No
500 Year Flood Plain:	No
Environmental Report Copies:	Yes
List Containing Site:	Not reported
Preliminary Assessment:	No
Site Investigation:	No
Remedial Investigation:	Yes
Remedial Action Workplan:	Yes
Voluntary Cleanup Program:	No
Environmental Litigation:	No
Remediation In Progress:	No
Remediation Estimated Complete Date:	Not reported
Regulatory sign-off:	No
Regulatory Sign-Off Description:	Not reported
Other Incentives:	No
Low Interest Rates:	No
HDSRF Grants:	No
TIF:	No
HDSRF Loans:	No
USA Loans:	No
USA Grants:	No
Designated Redevelopment Area:	No
Environmental Opportunity Zone:	No
Tax Rebate or Abatement:	No
Empowerment Zone (Federal):	No
Urban Coordinating Council Neighborhood:	No
Enterprise Community (Federal):	No
Urban Enterprise Zone:	No
Additional Comments:	1) Completed-Area of Concern Limited Restricted Use,8/3/1999 2) C2: Formal Design - Known Source or Release with GW Contamination established 7/27/1992 3) Insitutional Control(s) exists requiring biennial certification
County_int_FK:	13
Municipality_int_FK:	357
Planning Area Designation:	Planning Area 1
Authorized Representative Email:	Not reported
Authorized Representative Phone:	9999999999
General Comments:	Not reported

NJEMS:

Site Id:	66676
Municipality:	NEPTUNE TWP
Municipality Name From Spatial Overlay:	NEPTUNE TWP
GNIS Civil Code For Municipality:	882111
Municipal Code (NJ-1040):	1335
X Coord:	627439
Y Coord:	502325
Coord System:	NJ STATE PLANE (NAD83) - USFEET

SLM II SLF (Continued) **1010526595**

Coord Type:	Digital Image
Coord Orign:	DEP-Program
State Standard Numeric Code From Spatial Overlay:	1334
Unique Feature Number For Municipality From Spatial Overlay:	3402549890
Eleven Digit Hydrologic Unit Code From Spatial Overlay):	02030104090
Fourteen Digit Hydrologic Unit Code From Spatial Overlay:	02030104090060
Watershed Management Area Number From Spatial Overlay:	12
Watershed Management Area Name From Spatial Overlay:	Monmouth
Water Region Code From Spatial Overlay:	3
Water Region Name From Spatial Overlay:	Atlantic Coast
Sub Watershed Name From Overlay:	Shark River (below Remsen Mill gage)
Watershed Name From Spatial Overlay:	Whale Pond Bk / Shark R / Wreck Pond Bk

FINDS:

Registry ID: 110032296708

Environmental Interest/Information System
NJ-NJEMS (New Jersey - New Jersey Environmental Management System).
The Department of Environmental Protection (NJDEP) manages large databases of environmental information in this integrated system.

Click this hyperlink while viewing on your computer to access additional FINDS: detail in the EDR Site Report.

AG127 **EXXON S/S #3-7195** **NJ HIST LUST** **S104388518**
NNE **RT 33 & 71** **N/A**
1/4-1/2 **NEPTUNE, NJ**
0.378 mi.
1995 ft. **Site 5 of 7 in cluster AG**

Relative:
Higher

Actual:
19 ft.

LUST HIST:

Case ID:	90-04-20-1413
Lead Program Assigned:	Bureau of Underground Storage Tanks
Facility Status:	**Assigned to a Program**
UST ID:	0079716
TMS Number:	Not reported
Remedial Level:	Site has confirmed soil and ground water contamination.
Case Manager:	Rene? Wright
Facility Phone:	(609) 984-5287
No Further Action:	Not reported
RAW Approved:	Y
CEA:	Not reported
Date CEA Lifted:	Not reported
Dead Notice:	Not reported

AG128 NJDOT RIGHT OF WAY — **NJ HIST HWS** — **U003947597**
NNE RT 33 & 71 — **NJ LUST** — **N/A**
1/4-1/2 NEPTUNE TWP, NJ 07753 — **NJ UST**
0.378 mi.
1995 ft. **Site 6 of 7 in cluster AG**

Relative:
Higher

Actual:
19 ft.

HIST SHWS:

Case Status:	**Active**
Status Date:	4/5/2004
Case ID:	160245
Contact:	BSCM
Sub Section Label:	A: Sites with On-Site Sources of Contamination
Site Municipality:	1334
Remedial Level Code:	C2
Classification exception area dt:	None
Classification exception area dt:	Not reported
Deed Notice Status:	None
Deed Notice Date:	Not reported
Engineering Control Status:	None
Engineering Control Date:	Not reported
National Priorities List Status:	Not reported
National Priorities List Date:	Not reported
X Coordinate:	624343
Y Coordinate:	506765
Coordinate System:	NJ State Plane (NAD83) - USFEET

LUST:

Case ID:	160245
Activity Number:	LSR120001

UST:

Facility ID:	160245

Contact:

Owner Name:	BABULAL DHULESIA
Organization:	NJDOT
Contact Type(UST Reg):	Owner
Contact Address (UST Reg):	1035 PARKWAY AVE
Contact Address 2 (UST Reg):	PO BOX 600
Conact City,St,Zip (UST Reg):	Trenton, NJ 08625

Tanks:

Tank Id:	TANK-2
Tank Number:	0001
Tank Status:	**Removed**
Tank Status Date:	08/01/2002
Install Date:	01/01/1944
Tank Contents:	Leaded Gasoline
Tank Size:	4000
Tank Compliance:	No
Overfill:	Not reported
Compliance Monitoring?:	No
Overfill Protection:	Not reported
Spill Containment:	Not reported
Tank Wellhead Protection:	Not reported
Tank/Pipe Construction Type:	Tank Bare steel

NJDOT RIGHT OF WAY (Continued) **U003947597**

Tank/Pipe Construction Type:	Pipe Other
Tank/Pipe Monitor:	Pipe None
Tank/Pipe Monitor:	Tank None

Tank Id:	TANK-3
Tank Number:	0002
Tank Status:	**Removed**
Tank Status Date:	08/01/2002
Install Date:	01/01/1944
Tank Contents:	Leaded Gasoline
Tank Size:	4000
Tank Compliance:	No
Overfill:	Not reported
Compliance Monitoring?:	No
Overfill Protection:	Not reported
Spill Containment:	Not reported
Tank Wellhead Protection:	Not reported
Tank/Pipe Construction Type:	Pipe Other
Tank/Pipe Construction Type:	Tank Bare steel
Tank/Pipe Monitor:	Pipe None
Tank/Pipe Monitor:	Tank None

Tank Id:	TANK-4
Tank Number:	0003
Tank Status:	**Removed**
Tank Status Date:	08/01/2002
Install Date:	01/01/1944
Tank Contents:	Leaded Gasoline
Tank Size:	4000
Tank Compliance:	No
Overfill:	Not reported
Compliance Monitoring?:	No
Overfill Protection:	Not reported
Spill Containment:	Not reported
Tank Wellhead Protection:	Not reported
Tank/Pipe Construction Type:	Tank Bare steel
Tank/Pipe Construction Type:	Pipe Other
Tank/Pipe Monitor:	Pipe None
Tank/Pipe Monitor:	Tank None

Tank Id:	TANK-5
Tank Number:	0004
Tank Status:	**Removed**
Tank Status Date:	08/01/2002
Install Date:	01/01/1944
Tank Contents:	Light Diesel Fuel (No. 1-D)
Tank Size:	1500
Tank Compliance:	No
Overfill:	Not reported
Compliance Monitoring?:	No
Overfill Protection:	Not reported
Spill Containment:	Not reported
Tank Wellhead Protection:	Not reported
Tank/Pipe Construction Type:	Pipe Other

NJDOT RIGHT OF WAY (Continued) **U003947597**

Tank/Pipe Construction Type: Tank Bare steel
Tank/Pipe Monitor: Pipe None
Tank/Pipe Monitor: Tank None

Tank Id: TANK-6
Tank Number: 0005
Tank Status: Removed
Tank Status Date: 08/01/2002
Install Date: 01/01/1944
Tank Contents: Light Diesel Fuel (No. 1-D)
Tank Size: 1500
Tank Compliance: No
Overfill: Not reported
Compliance Monitoring?: No
Overfill Protection: Not reported
Spill Containment: Not reported
Tank Wellhead Protection: Not reported
Tank/Pipe Construction Type: Pipe Other
Tank/Pipe Construction Type: Tank Bare steel
Tank/Pipe Monitor: Pipe None
Tank/Pipe Monitor: Tank None

Tank Id: TANK-7
Tank Number: 0006
Tank Status: Removed
Tank Status Date: 08/01/2002
Install Date: 01/01/1944
Tank Contents: Leaded Gasoline
Tank Size: 1500
Tank Compliance: No
Overfill: Not reported
Compliance Monitoring?: No
Overfill Protection: Not reported
Spill Containment: Not reported
Tank Wellhead Protection: Not reported
Tank/Pipe Construction Type: Tank Bare steel
Tank/Pipe Construction Type: Pipe Other
Tank/Pipe Monitor: Pipe None
Tank/Pipe Monitor: Tank None

AG129 **NJDOT RIGHT OF WAY** **NJ SHWS** **S109314786**
NNE **CORLIES AVE & RT 71** **NJ NJEMS** **N/A**
1/4-1/2 **NEPTUNE TWP, NJ 07753**
0.378 mi.
1995 ft. **Site 7 of 7 in cluster AG**

Relative: Higher
Actual: 19 ft.

SHWS:
Site ID: 95403
Status: Active
Home Owner: No
PI Number: 160245

Detail As Of April 2012:
X Coord Site: 624343
X Coord PI: 624343
Y Coord Site: 506765

NJDOT RIGHT OF WAY (Continued) **S109314786**

Y Coord PI: 506765

NJEMS:

Site Id:	95403
Municipality:	NEPTUNE TWP
Municipality Name From Spatial Overlay:	NEPTUNE TWP
GNIS Civil Code For Municipality:	882111
Municipal Code (NJ-1040):	1335
X Coord:	624343
Y Coord:	506765
Coord System:	NJ STATE PLANE (NAD83) - USFEET
Coord Type:	DEP Program Database
Coord Orign:	DEP-Program
State Standard Numeric Code From Spatial Overlay:	1334
Unique Feature Number For Municipality From Spatial Overlay:	3402549890
Eleven Digit Hydrologic Unit Code From Spatial Overlay):	02030104090
Fourteen Digit Hydrologic Unit Code From Spatial Overlay:	02030104090030
Watershed Management Area Number From Spatial Overlay:	12
Watershed Management Area Name From Spatial Overlay:	Monmouth
Water Region Code From Spatial Overlay:	3
Water Region Name From Spatial Overlay:	Atlantic Coast
Sub Watershed Name From Overlay:	Deal Lake
Watershed Name From Spatial Overlay:	Whale Pond Bk / Shark R / Wreck Pond Bk

---

130 South 1/4-1/2 0.380 mi. 2005 ft.

600 3RD AVENUE
600 3RD AVE
BRADLEY BEACH BORO, NJ 07726

NJ SHWS **S106584168**
NJ HIST HWS **N/A**
NJ VCP

Relative: Higher
Actual: 20 ft.

SHWS:

Site ID:	175485
Status:	Closed
Home Owner:	Yes
PI Number:	230048

Detail As Of April 2012:

X Coord Site:	Not reported
X Coord PI:	Not reported
Y Coord Site:	Not reported
Y Coord PI:	Not reported

HIST SHWS:

Case Status:	**Active**
Status Date:	4/27/2005
Case ID:	230048
Contact:	Bureau of Field Operations - Southern
Sub Section Label:	A: Sites with On-Site Sources of Contamination
Site Municipality:	1307
Remedial Level Code:	C1
Classification exception area dt:	None
Classification exception area dt:	Not reported
Deed Notice Status:	None
Deed Notice Date:	Not reported
Engineering Control Status:	None
Engineering Control Date:	Not reported
National Priorities List Status:	Not reported

600 3RD AVENUE (Continued) **S106584168**

National Priorities List Date:	Not reported
X Coordinate:	627119
Y Coordinate:	498002
Coordinate System:	NJ State Plane (NAD83) - USFEET

VCP:

Incident Number:	04-01-14-1445-21
MOA Execution Date:	06/03/2004
Type Of Vcp File:	HISTORICAL
Pi Number:	Not reported
Case Type(Case Type):	Not reported
Case Contact: Department	Not reported
Case Contact Name:	Not reported
Case Contact: Organization	Not reported
Case Contact: Address: Line1	Not reported
Case Contact: Address: Line2	Not reported
Case Contact: Address: Line3	Not reported
Case Contact City,St,Zip:	Not reported

AI131 **122 COOKMAN AVENUE** **NJ BROWNFIELDS** **1010530645**
NE **122 COOKMAN AVE** **FINDS** **N/A**
1/4-1/2 **NEPTUNE TWP, NJ 07753**
0.383 mi.
2023 ft. **Site 1 of 2 in cluster AI**

Relative:
Lower

Actual:
16 ft.

BROWNFIELDS:

Price:	Not reported
Assessed Value:	Not reported
Property Size:	Unknown
Annual Taxes:	Not reported
Representative Address:	Not reported
Representative City/State/Zip:	Not reported
Submitter Name:	Not reported
Submitter Address1:	Not reported
Submitter Address2:	Not reported
Submitter City:	Not reported
Submitter State:	Not reported
Submitter Zip:	Not reported
Submitter Email:	Not reported
Submitter Phone:	Not reported
Transaction Type:	Not reported
Transfer Type:	Not reported
Site Number:	8788
X Coordinate:	628278
Y Coordinate:	501885
Coord:	628278:501885
AutoID:	7632
Ownership Type:	unknown
Ownership:	DEP Case
PStatus:	DEP Case
PI Number:	G000043167
Owner Name:	Not reported
Owner Address + Owner Street:	Not reported
Owner City:	Not reported
Owner State:	Not reported
Owner Zip Code:	Not reported
Owner County:	Not reported

122 COOKMAN AVENUE (Continued) **1010530645**

Owner Phone:	9999999999
Owner Fax:	9999999999
Owner Email:	Not reported
Owner Organization:	Not reported
Authorized Representative:	Not reported
Auth Rep Relation to Owner:	Not reported
Municipal Contact Name:	Not reported
Municipal Contact Street:	Not reported
Municipal Contact City:	Not reported
Municipal Contact State:	Not reported
Municipal Contact Zip Code:	Not reported
Municipal Contact Phone:	9999999999
Municipal Contact Fax:	9999999999
Municipal Contact Email:	Not reported
Department:	Not reported
Municipal Contact Title:	Not reported
Contact Relation to Owner:	Not reported
Current Zoning:	Not reported
Proposed Zoning:	Not reported
Copy of Title Insurance:	Not reported
Municode:	1334
Block:	Not reported
Lot:	Not reported
Development Plan Completed:	Unknown
Market Study Completed:	Unknown
Current Activity:	Not reported
Current Operations:	Not reported
Prior Operations:	Not reported
Deed Restrictions:	Unknown
Easements:	Unknown
Buildings:	Not reported
Condition of Buildings:	Not reported
Square Footage:	Not reported
Total Buildable Space:	Not reported
Lease Price:	Not reported
Tax Certificate:	Unknown
Tax Lien:	Unknown
Other Liens/Judgements:	No
Traffic Study:	Unknown
Road Access:	Not reported
Waterfront Access:	Unknown
Airport Access:	Unknown
Public Transportation Access:	Unknown
Major Highway Name:	Not reported
Major Highway Interchange:	Not reported
Major Highway Miles Away:	Not reported
Local Highway Name:	Not reported
Local Highway Interchange:	Not reported
Local Highway Miles Away:	Not reported
Rail Type:	Not reported
Rail Name:	Not reported
Rail Station:	Not reported
Rail Miles Away:	Not reported
Public Water:	Unknown
Electric:	Unknown
Gas:	Unknown
Public Sewer:	Unknown

122 COOKMAN AVENUE (Continued) **1010530645**

Telephone:	Unknown
Cable:	Unknown
Fiber Optics:	Unknown
Wetlands:	No
Sensitive Ecosystems/Habitats:	No
Endangered Species:	No
Historic/Archeological Site:	No
100 Year Flood Plain:	No
500 Year Flood Plain:	No
Environmental Report Copies:	Yes
List Containing Site:	Not reported
Preliminary Assessment:	No
Site Investigation:	No
Remedial Investigation:	No
Remedial Action Workplan:	No
Voluntary Cleanup Program:	No
Environmental Litigation:	No
Remediation In Progress:	Yes
Remediation Estimated Complete Date:	Not reported
Regulatory sign-off:	No
Regulatory Sign-Off Description:	Not reported
Other Incentives:	No
Low Interest Rates:	No
HDSRF Grants:	No
TIF:	No
HDSRF Loans:	No
USA Loans:	No
USA Grants:	No
Designated Redevelopment Area:	No
Environmental Opportunity Zone:	No
Tax Rebate or Abatement:	No
Empowerment Zone (Federal):	No
Urban Coordinating Council Neighborhood:	No
Enterprise Community (Federal):	No
Urban Enterprise Zone:	No
Additional Comments:	1) Assigned to Program,5/25/2000 2) C2: Formal Design - Known Source or Release with GW Contamination established 6/13/2000
County_int_FK:	13
Municipality_int_FK:	357
Planning Area Designation:	Planning Area 1
Authorized Representative Email:	Not reported
Authorized Representative Phone:	9999999999
General Comments:	Not reported

FINDS:

Registry ID: 110032303665

Environmental Interest/Information System
NJ-NJEMS (New Jersey - New Jersey Environmental Management System).
The Department of Environmental Protection (NJDEP) manages large databases of environmental information in this integrated system.

Click this hyperlink while viewing on your computer to access additional FINDS: detail in the EDR Site Report.

AI132 **122 COOKMAN AVENUE** **NJ SHWS** **1007049577**
NE **122 COOKMAN AVE** **NJ HIST HWS** **N/A**
1/4-1/2 **NEPTUNE TWP, NJ 07753** **NJ VCP**
0.383 mi. **NJ NJEMS**
2023 ft. **Site 2 of 2 in cluster AI**

Relative:
Lower

Actual:
16 ft.

SHWS:

Site ID:	80338
Status:	Active
Home Owner:	Yes
PI Number:	G000043167

Detail As Of April 2012:

X Coord Site:	628278
X Coord PI:	628278
Y Coord Site:	501885
Y Coord PI:	501885

HIST SHWS:

Case Status:	**Active**
Status Date:	5/25/2000
Case ID:	G000043167
Contact:	Bureau of Field Operations - Southern
Sub Section Label:	A: Sites with On-Site Sources of Contamination
Site Municipality:	1334
Remedial Level Code:	C2
Classification exception area dt:	None
Classification exception area dt:	Not reported
Deed Notice Status:	None
Deed Notice Date:	Not reported
Engineering Control Status:	None
Engineering Control Date:	Not reported
National Priorities List Status:	Not reported
National Priorities List Date:	Not reported
X Coordinate:	628278
Y Coordinate:	501885
Coordinate System:	NJ State Plane (NAD83) - USFEET

VCP:

Incident Number:	00-03-08-0922-21
MOA Execution Date:	05/26/2000
Type Of Vcp File:	HISTORICAL
Pi Number:	Not reported
Case Type(Case Type):	Not reported
Case Contact: Department	Not reported
Case Contact Name:	Not reported
Case Contact: Organization	Not reported
Case Contact: Address: Line1	Not reported
Case Contact: Address: Line2	Not reported
Case Contact: Address: Line3	Not reported
Case Contact City,St,Zip:	Not reported

NJEMS:

Site Id:	80338
Municipality:	NEPTUNE TWP
Municipality Name From Spatial Overlay:	NEPTUNE TWP
GNIS Civil Code For Municipality:	882111
Municipal Code (NJ-1040):	1335

122 COOKMAN AVENUE (Continued) **1007049577**

X Coord:	628212
Y Coord:	501756
Coord System:	NJ STATE PLANE (NAD83) - USFEET
Coord Type:	GIS Parcel Centroid
Coord Orign:	DEP-GIS
State Standard Numeric Code From Spatial Overlay:	1334
Unique Feature Number For Municipality From Spatial Overlay:	3402549890
Eleven Digit Hydrologic Unit Code From Spatial Overlay):	02030104090
Fourteen Digit Hydrologic Unit Code From Spatial Overlay:	02030104090060
Watershed Management Area Number From Spatial Overlay:	12
Watershed Management Area Name From Spatial Overlay:	Monmouth
Water Region Code From Spatial Overlay:	3
Water Region Name From Spatial Overlay:	Atlantic Coast
Sub Watershed Name From Overlay:	Shark River (below Remsen Mill gage)
Watershed Name From Spatial Overlay:	Whale Pond Bk / Shark R / Wreck Pond Bk

---

133
WSW
1/4-1/2
0.385 mi.
2034 ft.

OUR LADY OF PROVIDENCE CHURCH
1228 5TH AVE
NEPTUNE TWP, NJ 07753

NJ SHWS **S108396223**
NJ VCP **N/A**
NJ NJEMS

Relative:
Higher

Actual:
19 ft.

SHWS:

Site ID:	362484
Status:	Closed
Home Owner:	No
PI Number:	447706

Detail As Of April 2012:

X Coord Site:	Not reported
X Coord PI:	Not reported
Y Coord Site:	Not reported
Y Coord PI:	Not reported

VCP:

Incident Number:	07-02-07-1353-51
MOA Execution Date:	09/11/2007
Type Of Vcp File:	CURRENT
Pi Number:	447706
Case Type(Case Type):	MOA
Case Contact: Department	DIOCESAN BUILDING COMMISSION
Case Contact Name:	JOHN M SMITH
Case Contact: Organization	DIOCESE OF TRENTON
Case Contact: Address: Line1	701 LAWRENCEVILLE RD
Case Contact: Address: Line2	PO BOX 5147
Case Contact: Address: Line3	Not reported
Case Contact City,St,Zip:	Trenton, NJ 08638

NJEMS:

Site Id:	362484
Municipality:	NEPTUNE TWP
Municipality Name From Spatial Overlay:	NEPTUNE TWP
GNIS Civil Code For Municipality:	882111
Municipal Code (NJ-1040):	1335
X Coord:	625412
Y Coord:	499181
Coord System:	NJ STATE PLANE (NAD83) - USFEET

OUR LADY OF PROVIDENCE CHURCH (Continued) **S108396223**

Coord Type:	Approx. Addr. Match
Coord Orign:	DEP-GIS
State Standard Numeric Code From Spatial Overlay:	1334
Unique Feature Number For Municipality From Spatial Overlay:	3402549890
Eleven Digit Hydrologic Unit Code From Spatial Overlay):	02030104090
Fourteen Digit Hydrologic Unit Code From Spatial Overlay:	02030104090060
Watershed Management Area Number From Spatial Overlay:	12
Watershed Management Area Name From Spatial Overlay:	Monmouth
Water Region Code From Spatial Overlay:	3
Water Region Name From Spatial Overlay:	Atlantic Coast
Sub Watershed Name From Overlay:	Shark River (below Remsen Mill gage)
Watershed Name From Spatial Overlay:	Whale Pond Bk / Shark R / Wreck Pond Bk

---

AD134 **1309 7TH AVENUE** **NJ SHWS** **1007048627**
West **1309 7TH AVE** **NJ VCP** **N/A**
1/4-1/2 **NEPTUNE TWP, NJ 07753** **NJ NJEMS**
0.386 mi.
2039 ft. **Site 2 of 2 in cluster AD**

Relative:
Lower

Actual:
18 ft.

SHWS:

Site ID:	80668
Status:	Closed
Home Owner:	No
PI Number:	G000044846

Detail As Of April 2012:

X Coord Site:	Not reported
X Coord PI:	Not reported
Y Coord Site:	Not reported
Y Coord PI:	Not reported

VCP:

Incident Number:	00-08-03-1115-36
MOA Execution Date:	09/12/2000
Type Of Vcp File:	HISTORICAL
Pi Number:	Not reported
Case Type(Case Type):	Not reported
Case Contact: Department	Not reported
Case Contact Name:	Not reported
Case Contact: Organization	Not reported
Case Contact: Address: Line1	Not reported
Case Contact: Address: Line2	Not reported
Case Contact: Address: Line3	Not reported
Case Contact City,St,Zip:	Not reported

NJEMS:

Site Id:	80668
Municipality:	NEPTUNE TWP
Municipality Name From Spatial Overlay:	NEPTUNE TWP
GNIS Civil Code For Municipality:	882111
Municipal Code (NJ-1040):	1335
X Coord:	624998
Y Coord:	499986
Coord System:	NJ STATE PLANE (NAD83) - USFEET
Coord Type:	Exact Address Match
Coord Orign:	DEP-GIS
State Standard Numeric Code From Spatial Overlay:	1334

1309 7TH AVENUE (Continued) **1007048627**

Unique Feature Number For Municipality From Spatial Overlay:	3402549890
Eleven Digit Hydrologic Unit Code From Spatial Overlay):	02030104090
Fourteen Digit Hydrologic Unit Code From Spatial Overlay:	02030104090060
Watershed Management Area Number From Spatial Overlay:	12
Watershed Management Area Name From Spatial Overlay:	Monmouth
Water Region Code From Spatial Overlay:	3
Water Region Name From Spatial Overlay:	Atlantic Coast
Sub Watershed Name From Overlay:	Shark River (below Remsen Mill gage)
Watershed Name From Spatial Overlay:	Whale Pond Bk / Shark R / Wreck Pond Bk

---

AJ135 **1300 6TH AVENUE** **NJ SHWS** **S108061806**
WSW **1300 6TH AVE** **NJ VCP** **N/A**
1/4-1/2 **NEPTUNE CITY, NJ 08736**
0.387 mi.
2046 ft. **Site 1 of 2 in cluster AJ**

Relative:
Lower

Actual:
18 ft.

SHWS:

Site ID:	217707
Status:	Closed
Home Owner:	Yes
PI Number:	284271

Detail As Of April 2012:

X Coord Site:	Not reported
X Coord PI:	Not reported
Y Coord Site:	Not reported
Y Coord PI:	Not reported

VCP:

Incident Number:	03-03-06-1026-48
MOA Execution Date:	10/11/2006
Type Of Vcp File:	CURRENT
Pi Number:	284271
Case Type(Case Type):	MOA
Case Contact: Department	Not reported
Case Contact Name:	RICHARD W DEROSA
Case Contact: Organization	Not reported
Case Contact: Address: Line1	1206 W UNION LN
Case Contact: Address: Line2	Not reported
Case Contact: Address: Line3	Not reported
Case Contact City,St,Zip:	Manasquan, NJ 08736

Incident Number:	03-03-06-1026-48
MOA Execution Date:	03/16/2006
Type Of Vcp File:	HISTORICAL
Pi Number:	Not reported
Case Type(Case Type):	Not reported
Case Contact: Department	Not reported
Case Contact Name:	Not reported
Case Contact: Organization	Not reported
Case Contact: Address: Line1	Not reported
Case Contact: Address: Line2	Not reported
Case Contact: Address: Line3	Not reported
Case Contact City,St,Zip:	Not reported

AJ136 **1302 6TH AVENUE** **NJ SHWS** **1007051791**
WSW **1302 6TH AVE** **NJ VCP** **N/A**
1/4-1/2 **NEPTUNE TWP, NJ 07753** **NJ NJEMS**
0.393 mi. **FINDS**
2075 ft. **Site 2 of 2 in cluster AJ**

Relative:
Lower

Actual:
18 ft.

SHWS:

Site ID:	78826
Status:	Closed
Home Owner:	No
PI Number:	G000033821

Detail As Of April 2012:

X Coord Site:	Not reported
X Coord PI:	Not reported
Y Coord Site:	Not reported
Y Coord PI:	Not reported

VCP:

Incident Number:	98-01-24-2048-02
MOA Execution Date:	03/27/1998
Type Of Vcp File:	HISTORICAL
Pi Number:	Not reported
Case Type(Case Type):	Not reported
Case Contact: Department	Not reported
Case Contact Name:	Not reported
Case Contact: Organization	Adrienne Pryor
Case Contact: Address: Line1	Not reported
Case Contact: Address: Line2	Not reported
Case Contact: Address: Line3	Not reported
Case Contact City,St,Zip:	Not reported

NJEMS:

Site Id:	78826
Municipality:	NEPTUNE TWP
Municipality Name From Spatial Overlay:	NEPTUNE TWP
GNIS Civil Code For Municipality:	882111
Municipal Code (NJ-1040):	1335
X Coord:	624991
Y Coord:	499698
Coord System:	NJ STATE PLANE (NAD83) - USFEET
Coord Type:	Exact Address Match
Coord Orign:	DEP-Program
State Standard Numeric Code From Spatial Overlay:	1334
Unique Feature Number For Municipality From Spatial Overlay:	3402549890
Eleven Digit Hydrologic Unit Code From Spatial Overlay):	02030104090
Fourteen Digit Hydrologic Unit Code From Spatial Overlay:	02030104090060
Watershed Management Area Number From Spatial Overlay:	12
Watershed Management Area Name From Spatial Overlay:	Monmouth
Water Region Code From Spatial Overlay:	3
Water Region Name From Spatial Overlay:	Atlantic Coast
Sub Watershed Name From Overlay:	Shark River (below Remsen Mill gage)
Watershed Name From Spatial Overlay:	Whale Pond Bk / Shark R / Wreck Pond Bk

FINDS:

Registry ID:	110029599147

1302 6TH AVENUE (Continued) **1007051791**

Environmental Interest/Information System
NJ-NJEMS (New Jersey - New Jersey Environmental Management System).
The Department of Environmental Protection (NJDEP) manages large databases of environmental information in this integrated system.

Click this hyperlink while viewing on your computer to access additional FINDS: detail in the EDR Site Report.

AK137 **1314 9TH AVENUE** **NJ VCP** **1007049519**
WNW **1314 9TH AVE** **NJ NJEMS** **N/A**
1/4-1/2 **NEPTUNE TWP, NJ 07753**
0.398 mi.
2101 ft. **Site 1 of 2 in cluster AK**

Relative:
Lower

Actual:
18 ft.

VCP:

Incident Number:	00-03-27-1601-49
MOA Execution Date:	06/08/2001
Type Of Vcp File:	HISTORICAL
Pi Number:	Not reported
Case Type(Case Type):	Not reported
Case Contact: Department	Not reported
Case Contact Name:	Not reported
Case Contact: Organization	Not reported
Case Contact: Address: Line1	Not reported
Case Contact: Address: Line2	Not reported
Case Contact: Address: Line3	Not reported
Case Contact City,St,Zip:	Not reported

NJEMS:

Site Id:	80359
Municipality:	NEPTUNE TWP
Municipality Name From Spatial Overlay:	NEPTUNE TWP
GNIS Civil Code For Municipality:	882111
Municipal Code (NJ-1040):	1335
X Coord:	625154
Y Coord:	500738
Coord System:	NJ STATE PLANE (NAD83) - USFEET
Coord Type:	Exact Address Match
Coord Orign:	DEP-GIS
State Standard Numeric Code From Spatial Overlay:	1334
Unique Feature Number For Municipality From Spatial Overlay:	3402549890
Eleven Digit Hydrologic Unit Code From Spatial Overlay):	02030104090
Fourteen Digit Hydrologic Unit Code From Spatial Overlay:	02030104090060
Watershed Management Area Number From Spatial Overlay:	12
Watershed Management Area Name From Spatial Overlay:	Monmouth
Water Region Code From Spatial Overlay:	3
Water Region Name From Spatial Overlay:	Atlantic Coast
Sub Watershed Name From Overlay:	Shark River (below Remsen Mill gage)
Watershed Name From Spatial Overlay:	Whale Pond Bk / Shark R / Wreck Pond Bk

AK138 **1314 9TH AVE** **NJ SHWS** **S109310946**
WNW **1314 9TH AVE** **N/A**
1/4-1/2 **NEPTUNE TWP, NJ**
0.398 mi.
2101 ft. **Site 2 of 2 in cluster AK**

Relative:
Lower

Actual:
18 ft.

SHWS:

Site ID:	80359
Status:	Closed
Home Owner:	Yes
PI Number:	G000043265

Detail As Of April 2012:

X Coord Site:	Not reported
X Coord PI:	Not reported
Y Coord Site:	Not reported
Y Coord PI:	Not reported

AF139 **CUMBERLAND FARMS 2911** **NJ SHWS** **U000356726**
SSW **124 MAIN ST** **NJ UST** **N/A**
1/4-1/2 **BRADLEY BEACH BORO, NJ 07720** **NJ SPILLS**
0.402 mi.
2121 ft. **Site 3 of 3 in cluster AF**

Relative:
Higher

Actual:
23 ft.

SHWS:

Site ID:	45997
Status:	Closed
Home Owner:	No
PI Number:	005867

Detail As Of April 2012:

X Coord Site:	Not reported
X Coord PI:	Not reported
Y Coord Site:	Not reported
Y Coord PI:	Not reported

UST:

Facility ID:	005867

Contact:

Owner Name:	Not Identified Not Identified
Organization:	Not Identified
Contact Type(UST Reg):	Facility Operator
Contact Address (UST Reg):	Not reported
Contact Address 2 (UST Reg):	Not reported
Conact City,St,Zip (UST Reg):	Not reported

Owner Name:	LORRAINE HIGGINS
Organization:	CUMBERLAND FARMS INC
Contact Type(UST Reg):	Tank Owner
Contact Address (UST Reg):	777 DEDHAM ST
Contact Address 2 (UST Reg):	ENVIRONMENTAL DEPT
Conact City,St,Zip (UST Reg):	CANTON, MA 02021

Tanks:

Tank Id:	TANK-1
Tank Number:	A4
Tank Status:	**Removed**

CUMBERLAND FARMS 2911 (Continued) **U000356726**

Tank Status Date:	01/01/1987
Install Date:	01/01/1987
Tank Contents:	Unleaded Gasoline
Tank Size:	3000
Tank Compliance:	No
Overfill:	1
Compliance Monitoring?:	No
Overfill Protection:	1
Spill Containment:	No
Tank Wellhead Protection:	Not reported
Tank/Pipe Construction Type:	Tank Other
Tank/Pipe Construction Type:	Pipe Other
Tank/Pipe Monitor:	Pipe None
Tank/Pipe Monitor:	Tank None

Tank Id:	TANK-2
Tank Number:	A5
Tank Status:	**Removed**
Tank Status Date:	01/01/1987
Install Date:	01/01/1987
Tank Contents:	Unleaded Gasoline
Tank Size:	3000
Tank Compliance:	No
Overfill:	1
Compliance Monitoring?:	No
Overfill Protection:	1
Spill Containment:	No
Tank Wellhead Protection:	Not reported
Tank/Pipe Construction Type:	Pipe Other
Tank/Pipe Construction Type:	Tank Other
Tank/Pipe Monitor:	Pipe None
Tank/Pipe Monitor:	Tank None

Tank Id:	TANK-3
Tank Number:	A6
Tank Status:	**Removed**
Tank Status Date:	01/01/1987
Install Date:	01/01/1987
Tank Contents:	Other
Tank Size:	3000
Tank Compliance:	No
Overfill:	1
Compliance Monitoring?:	No
Overfill Protection:	1
Spill Containment:	No
Tank Wellhead Protection:	Not reported
Tank/Pipe Construction Type:	Pipe Other
Tank/Pipe Construction Type:	Tank Other
Tank/Pipe Monitor:	Pipe None
Tank/Pipe Monitor:	Tank None

Tank Id:	TANK-4
Tank Number:	A7
Tank Status:	**Removed**

CUMBERLAND FARMS 2911 (Continued) **U000356726**

Tank Status Date:	01/01/1987
Install Date:	01/01/1987
Tank Contents:	Other
Tank Size:	280
Tank Compliance:	No
Overfill:	1
Compliance Monitoring?:	No
Overfill Protection:	1
Spill Containment:	No
Tank Wellhead Protection:	Not reported
Tank/Pipe Construction Type:	Tank Other
Tank/Pipe Construction Type:	Pipe Other
Tank/Pipe Monitor:	Pipe None
Tank/Pipe Monitor:	Tank None

Tank Id:	TANK-5
Tank Number:	C1
Tank Status:	**Removed**
Tank Status Date:	10/01/1997
Install Date:	01/01/1975
Tank Contents:	Leaded Gasoline
Tank Size:	8000
Tank Compliance:	No
Overfill:	Yes
Compliance Monitoring?:	No
Overfill Protection:	Yes
Spill Containment:	No
Tank Wellhead Protection:	Not reported
Tank/Pipe Construction Type:	Pipe CONVERSION (NON-NULLABLE)
Tank/Pipe Construction Type:	Tank Bare steel
Tank/Pipe Monitor:	Pipe None
Tank/Pipe Monitor:	Tank None

Tank Id:	TANK-6
Tank Number:	C2
Tank Status:	**Removed**
Tank Status Date:	10/01/1997
Install Date:	01/01/1975
Tank Contents:	Unleaded Gasoline
Tank Size:	8000
Tank Compliance:	No
Overfill:	Yes
Compliance Monitoring?:	No
Overfill Protection:	Yes
Spill Containment:	No
Tank Wellhead Protection:	Not reported
Tank/Pipe Construction Type:	Pipe CONVERSION (NON-NULLABLE)
Tank/Pipe Construction Type:	Tank Bare steel
Tank/Pipe Monitor:	Pipe None
Tank/Pipe Monitor:	Tank None

Tank Id:	TANK-7
Tank Number:	C3
Tank Status:	**Removed**

CUMBERLAND FARMS 2911 (Continued) **U000356726**

Tank Status Date:	10/01/1997
Install Date:	01/01/1975
Tank Contents:	Unleaded Gasoline
Tank Size:	8000
Tank Compliance:	No
Overfill:	Yes
Compliance Monitoring?:	No
Overfill Protection:	Yes
Spill Containment:	No
Tank Wellhead Protection:	Not reported
Tank/Pipe Construction Type:	Pipe CONVERSION (NON-NULLABLE)
Tank/Pipe Construction Type:	Tank Bare steel
Tank/Pipe Monitor:	Pipe None
Tank/Pipe Monitor:	Tank None

NJ SPILL:

Facility ID:	24346
Case Number:	98-05-08-1735-37
Notify Type:	Facility
Date Received:	05/08/1998
Location:	Other
Other Location:	Not reported
Incident Date:	09/29/1997
Incident Time:	Not reported
A310 Letter:	True
Ref. Code:	101
COMU:	1307
CAS Number:	Not reported
Hazardous:	Not reported
Incident Location:	Not reported
Facility Type:	Commercial
Facility Phone:	Not reported
Substance(s):	Not reported
Substance Type:	Not reported
Substance Identity:	Not reported
TCPA Chemical:	Not reported
Hazrds Material:	Not reported
Amnt Released:	Not reported
Release VE:	Not reported
Contained:	Not reported
Release Type:	Not reported
Incident Desc:	Not reported
Status at Spill:	3/10,000 GAL USTS REMOVED. TMS #C921189. UST #0058674. REMEDIATION IN PROGRESS.
NJ Spill Date:	Not reported
NJ Spill Time:	Not reported
NJ Spill Name:	Not reported
NJ Spill Title:	Not reported
NJ Spill Phone:	Not reported
Other Date:	Not reported
Other Time:	Not reported
Other Name:	Not reported
Other Title:	Not reported
Other Phone:	Not reported
Injuries:	No
Public Exposure:	No
Road Closed:	No

CUMBERLAND FARMS 2911 (Continued) **U000356726**

Facility Evacuation:	No
Receiving Water:	Not reported
Public Evacuation:	No
Police at Scene:	No
Firemen at Scene:	No
Contamination of:	Land
Nature of Incident:	Not reported
Wind Direction/Speed:	0
Assistance Requested:	No
Memo. Of Understanding:	No
Drill/trng Exercise:	No
Operator:	JON
Contact Name:	Not reported
Caller Name:	REDACTED
Caller Title:	Not reported
Caller Address:	Not reported
Caller City,St,Zip:	Not reported
Caller Phone:	Not reported
Responsible Party:	Known
Responsible Party Name:	CUMBERLAND FARMS
Responsible Party Contact:	KERI SEWELL
Responsible Party Title:	ENGINEER FOR OWNER
Responsible Party Telphone:	800-225-9702
Responsible Party Street:	124 MAIN ST
Responsible Party Municipality:	BRADLEY BEACH
Responsible Party State:	NJ
Responsible Party Zip:	Not reported
Responsible City,St,Zip:	BRADLEY BEACH, NJ
Responsible Party County:	MONMOUTH
Local Municipality:	No
Local Municipality Name:	Not reported
Local Municipality Title:	Not reported
Local Municipality Phone:	Not reported
Local Municipality Date:	Not reported
Local Municipality Time:	Not reported
Incident Name:	Not reported
Incident Referred To:	Not reported
Incident Region:	Not reported
Incident Phone:	Not reported
Incident Date:	Not reported
Comments:	Not reported
Date A310 Letter Printed:	Not reported
Date Local Authority Was Notified:	Not reported
Date Update:	Not reported
Date Report Faxed to Local Authority:	Not reported
Local Authority Notification Date:	Not reported
Reporter Name:	Not reported
Reporter Type:	Not reported
Rep Received Date:	Not reported
Reporter Title:	Not reported
Reporter Orgzn:	Not reported
Reporter Address:	Not reported
Reporter City,St,Zip:	Not reported
Reporter County:	Not reported
Incident Type:	Not reported
Incident Status:	Not reported
Incident Category:	Not reported

CUMBERLAND FARMS 2911 (Continued) **U000356726**

Incident Source:	Not reported
Incident Address:	Not reported
Incident Address 2:	Not reported
Incident City,St,Zip:	Not reported
Incident County:	Not reported
DEP Requested:	Not reported
Confidential:	Not reported

AL140 **NJ SHWS** **S121422517**
SE **306 5TH AVE** **NJ Release** **N/A**
1/4-1/2 **BRADLEY BEACH BORO, NJ 07720**
0.405 mi.
2137 ft. **Site 1 of 2 in cluster AL**

Relative:
Lower

Actual:
18 ft.

SHWS:

Site ID:	614533
Status:	Closed
Home Owner:	Yes
PI Number:	777406

Detail As Of April 2012:

X Coord Site:	Not reported
X Coord PI:	Not reported
Y Coord Site:	Not reported
Y Coord PI:	Not reported

NJ Release:

Facility Type:	Residential
Facility Phone:	Not reported
Incident Date:	10/11/2017
Incident Time:	Not reported
TD Log #:	655984
Case Number:	17-10-11-1737-23
Date Received:	10/11/2017
Nature of Incident:	Not reported
Operator:	Not reported
Incident Type:	Underground Storage Tank
Incident Location:	RESIDENCE
Location:	Not reported
Other Location:	Not reported
Contact Name:	Not reported
Caller Name:	Not reported
Caller Title:	Not reported
Caller Address:	Not reported
Caller City,St,Zip:	Not reported
Caller Telephone:	Not reported
Substance(s):	Not reported
Substance Type:	Not reported
Substance Identity:	Not reported
CAS Number:	Not reported
A310 Letter:	Not reported
TCPA Chemical:	Not reported
Hazrds Material:	Not reported
COMU:	Not reported
Ref. Code:	Not reported
Amt Released:	Not reported
Contained:	Not reported
Release Type:	Not reported

(Continued) **S121422517**

Release VE:	Not reported
Injuries:	No
Public Exposure:	No
Facility Evacuation:	No
Police at Scene:	No
Firemen at Scene:	No
Contamination of:	Not reported
Receiving Water:	Not reported
Status at Spill:	Not reported
NJ Spill Date:	Not reported
NJ Spill Time:	Not reported
NJ Spill Name:	Not reported
NJ Spill Title:	Not reported
NJ Spill Phone:	Not reported
Other Date:	Not reported
Other Time:	Not reported
Other Name:	Not reported
Other Title:	Not reported
Other Telephone:	Not reported
Public Evacuation:	No
Assistance Requested:	Not reported
Wind Direction/Speed:	Not reported
Local Municipality Notified:	Not reported
Local Municipality Name:	Not reported
Local Municipality Title:	Not reported
Local Municipality Telephone:	Not reported
Local Municipality Date:	Not reported
Local Municipality Time:	Not reported
Incident Description:	Not reported
Incident Name:	Not reported
Incident Referred To:	Not reported
Incident Region:	Not reported
Incident Telephone:	Not reported
Incident Date:	Not reported
Incident time:	Not reported
Incident ITM:	Not reported
Comments:	Not reported
Date A310 Letter Printed:	Not reported
Date Local Authority Was Notified:	Not reported
Date Updated:	Not reported
Date Report Faxed to Local Authority:	Not reported
Local Authority Notification Date:	Not reported
Rep Receive Date:	10/11/2017
Reporter Type:	Other
Reporter Name:	REDACTED
Reporter Title:	REDACTED
Reporter Org:	REDATED
Reporter Address:	Not reported
Reporter City,St,Zip:	Not reported
Reporter County:	Not reported
Incident Status:	Terminated
Incident Category:	Other
Incident Source:	JOHN DILLON
Incident Address:	306 5th AVE
Incident Address 2:	Not reported
Incident City,St,Zip:	Bradley Beach Boro, NJ 07720
Incident County:	Monmouth

(Continued) **S121422517**

DEP Requested:	No
Confidential:	Not reported
Notify Type:	Not reported
Road Closed:	Not reported
Direction:	Not reported
Responsible Party:	Not reported
Responsible Party Name:	Not reported
Responsible Party Contact:	Not reported
Responsible Party Title:	Not reported
Responsible Party Phone:	Not reported
Responsible Party Street:	Not reported
Responsible Party County:	Not reported
Responsible Party City,St,Zip:	Not reported
Memo. Of Understanding:	Not reported
Drill/trng Exercise:	Not reported
Hazardous:	Not reported

AM141 **301 BRINLEY AVENUE** **NJ SHWS** **S107089550**
SE **301 BRINLEY AVE** **NJ VCP** **N/A**
1/4-1/2 **BRADLEY BEACH BORO, NJ 07720** **NJ Release**
0.405 mi.
2141 ft. **Site 1 of 2 in cluster AM**

Relative:
Lower

Actual:
16 ft.

SHWS:

Site ID:	200679
Status:	Closed
Home Owner:	Yes
PI Number:	264000

Detail As Of April 2012:

X Coord Site:	Not reported
X Coord PI:	Not reported
Y Coord Site:	Not reported
Y Coord PI:	Not reported

VCP:

Incident Number:	05-01-26-1121-41
MOA Execution Date:	10/20/2005
Type Of Vcp File:	HISTORICAL
Pi Number:	Not reported
Case Type(Case Type):	Not reported
Case Contact: Department	Not reported
Case Contact Name:	Not reported
Case Contact: Organization	Not reported
Case Contact: Address: Line1	Not reported
Case Contact: Address: Line2	Not reported
Case Contact: Address: Line3	Not reported
Case Contact City,St,Zip:	Not reported

NJ Release:

Facility Type:	Residential
Facility Phone:	Not reported
Incident Date:	01/26/2005
Incident Time:	Not reported
TD Log #:	129124
Case Number:	05-01-26-1121-41
Date Received:	01/26/2005

301 BRINLEY AVENUE (Continued) **S107089550**

Nature of Incident:	Not reported
Operator:	Not reported
Incident Type:	Underground Storage Tank
Incident Location:	RESIDENCE AT
Location:	Not reported
Other Location:	Not reported
Contact Name:	Not reported
Caller Name:	Not reported
Caller Title:	Not reported
Caller Address:	Not reported
Caller City,St,Zip:	Not reported
Caller Telephone:	Not reported
Substance(s):	Not reported
Substance Type:	Not reported
Substance Identity:	Not reported
CAS Number:	Not reported
A310 Letter:	Not reported
TCPA Chemical:	Not reported
Hazrds Material:	Not reported
COMU:	Not reported
Ref. Code:	Not reported
Amt Released:	Not reported
Contained:	Not reported
Release Type:	Not reported
Release VE:	Not reported
Injuries:	No
Public Exposure:	No
Facility Evacuation:	No
Police at Scene:	No
Firemen at Scene:	No
Contamination of:	Not reported
Receiving Water:	Not reported
Status at Spill:	Not reported
NJ Spill Date:	Not reported
NJ Spill Time:	Not reported
NJ Spill Name:	Not reported
NJ Spill Title:	Not reported
NJ Spill Phone:	Not reported
Other Date:	Not reported
Other Time:	Not reported
Other Name:	Not reported
Other Title:	Not reported
Other Telephone:	Not reported
Public Evacuation:	No
Assistance Requested:	Not reported
Wind Direction/Speed:	Not reported
Local Municipality Notified:	Not reported
Local Municipality Name:	Not reported
Local Municipality Title:	Not reported
Local Municipality Telephone:	Not reported
Local Municipality Date:	Not reported
Local Municipality Time:	Not reported
Incident Description:	Not reported
Incident Name:	Not reported
Incident Referred To:	Not reported
Incident Region:	Not reported
Incident Telephone:	Not reported

301 BRINLEY AVENUE (Continued) **S107089550**

Incident Date:	Not reported
Incident time:	Not reported
Incident ITM:	Not reported
Comments:	Not reported
Date A310 Letter Printed:	Not reported
Date Local Authority Was Notified:	Not reported
Date Updated:	Not reported
Date Report Faxed to Local Authority:	Not reported
Local Authority Notification Date:	Not reported
Rep Receive Date:	01/26/2005
Reporter Type:	Other
Reporter Name:	REDACTED
Reporter Title:	REDACTED
Reporter Org:	REDATED
Reporter Address:	Not reported
Reporter City,St,Zip:	Not reported
Reporter County:	Not reported
Incident Status:	Terminated
Incident Category:	Other
Incident Source:	DR ALAN FIELDS
Incident Address:	4141 NORTH 41ST ST
Incident Address 2:	HOLLYWOOD
Incident City,St,Zip:	Out Of State, FL 33021
Incident County:	Out Of State
DEP Requested:	No
Confidential:	Not reported
Notify Type:	Not reported
Road Closed:	No
Direction:	Not reported
Responsible Party:	Not reported
Responsible Party Name:	Not reported
Responsible Party Contact:	Not reported
Responsible Party Title:	Not reported
Responsible Party Phone:	Not reported
Responsible Party Street:	Not reported
Responsible Party County:	Not reported
Responsible Party City,St,Zip:	Not reported
Memo. Of Understanding:	Not reported
Drill/trng Exercise:	Not reported
Hazardous:	Not reported

AN142 **SUPPLY KING** **NJ HIST LUST** **S105487699**
SSW **7 THIRD AVE** **N/A**
1/4-1/2 **NEPTUNE, NJ**
0.410 mi.
2163 ft. **Site 1 of 2 in cluster AN**

Relative:
Higher

Actual:
19 ft.

LUST HIST:

Case ID:	Not reported
Lead Program Assigned:	Bureau of Field Operations - Initial Notice Section
Facility Status:	**Site Issued Letter of No Further Action for Area(s) Of Concern**
UST ID:	0269968
TMS Number:	C94-0490
Remedial Level:	Site has 1 area of concern with 1 media of concern.
Case Manager:	Rafael Rivera
Facility Phone:	(609) 633-1435
No Further Action:	9/28/1994 0:00:00
RAW Approved:	Not reported

SUPPLY KING (Continued) **S105487699**

CEA: Not reported
Date CEA Lifted: Not reported
Dead Notice: Not reported

AN143 SSW 1/4-1/2 0.410 mi. 2163 ft. | **SUPPLY KING** **7 3RD AVE** **NEPTUNE, NJ** | **NJ HIST LUST** | **S105487698** **N/A**

Site 2 of 2 in cluster AN

Relative: Higher
Actual: 19 ft.

LUST HIST:

Case ID:	Not reported
Lead Program Assigned:	Bureau of Field Operations - Initial Notice Section
Facility Status:	**Site Issued Letter of No Further Action for Area(s) Of Concern**
UST ID:	0269968
TMS Number:	C94-0489
Remedial Level:	Site has 1 area of concern with 1 media of concern.
Case Manager:	Rafael Rivera
Facility Phone:	(609) 633-1435
No Further Action:	9/28/1994 0:00:00
RAW Approved:	Not reported
CEA:	Not reported
Date CEA Lifted:	Not reported
Dead Notice:	Not reported

AO144 NE 1/4-1/2 0.414 mi. 2185 ft. | **98 COOKMAN AVENUE** **98 COOKMAN AVE** **NEPTUNE TWP, NJ 07756** | **NJ SHWS** **NJ NJEMS** **FINDS** | **1010432704** **N/A**

Site 1 of 4 in cluster AO

Relative: Lower
Actual: 15 ft.

SHWS:

Site ID:	120303
Status:	Closed
Home Owner:	Yes
PI Number:	158286

Detail As Of April 2012:

X Coord Site:	Not reported
X Coord PI:	Not reported
Y Coord Site:	Not reported
Y Coord PI:	Not reported

NJEMS:

Site Id:	120303
Municipality:	NEPTUNE TWP
Municipality Name From Spatial Overlay:	NEPTUNE TWP
GNIS Civil Code For Municipality:	882111
Municipal Code (NJ-1040):	1335
X Coord:	628650
Y Coord:	501636
Coord System:	NJ STATE PLANE (NAD83) - USFEET
Coord Type:	GIS Parcel Centroid
Coord Orign:	DEP-GIS
State Standard Numeric Code From Spatial Overlay:	1334
Unique Feature Number For Municipality From Spatial Overlay:	3402549890

98 COOKMAN AVENUE (Continued) **1010432704**

Eleven Digit Hydrologic Unit Code From Spatial Overlay):	02030104090
Fourteen Digit Hydrologic Unit Code From Spatial Overlay:	02030104090060
Watershed Management Area Number From Spatial Overlay:	12
Watershed Management Area Name From Spatial Overlay:	Monmouth
Water Region Code From Spatial Overlay:	3
Water Region Name From Spatial Overlay:	Atlantic Coast
Sub Watershed Name From Overlay:	Shark River (below Remsen Mill gage)
Watershed Name From Spatial Overlay:	Whale Pond Bk / Shark R / Wreck Pond Bk

FINDS:

Registry ID: 110031695574

Environmental Interest/Information System
NJ-NJEMS (New Jersey - New Jersey Environmental Management System).
The Department of Environmental Protection (NJDEP) manages large databases of environmental information in this integrated system.

Click this hyperlink while viewing on your computer to access additional FINDS: detail in the EDR Site Report.

---

145 NW 1/4-1/2 0.421 mi. 2222 ft. **RIDGE AVE SCHOOL** **NJ HIST LUST** **S105487695**
101 RIDGE AVE **N/A**
NEPTUNE, NJ

Relative: Lower
Actual: 17 ft.

LUST HIST:

Case ID:	Not reported
Lead Program Assigned:	Bureau of Field Operations - Initial Notice Section
Facility Status:	**Site Issued Letter of No Further Action for Area(s) Of Concern**
UST ID:	0124111
TMS Number:	C92-1853
Remedial Level:	Site has 1 area of concern with 1 media of concern.
Case Manager:	Not reported
Facility Phone:	Not reported
No Further Action:	12/18/1992 0:00:00
RAW Approved:	Not reported
CEA:	Not reported
Date CEA Lifted:	Not reported
Dead Notice:	Not reported

AH146 WNW 1/4-1/2 0.423 mi. 2234 ft. **1315 TENTH AVENUE** **NJ SHWS** **S108518511**
1315 10TH AVE **NJ VCP** **N/A**
NEPTUNE CITY BORO, NJ 07753

Site 2 of 2 in cluster AH

Relative: Higher
Actual: 19 ft.

SHWS:

Site ID:	341742
Status:	Closed
Home Owner:	Yes
PI Number:	422664

Detail As Of April 2012:

1315 TENTH AVENUE (Continued) **S108518511**

X Coord Site: Not reported
X Coord PI: Not reported
Y Coord Site: Not reported
Y Coord PI: Not reported

VCP:
Incident Number: 06-12-11-1124-51
MOA Execution Date: 03/09/2007
Type Of Vcp File: CURRENT
Pi Number: 422664
Case Type(Case Type): MOA
Case Contact: Department Not reported
Case Contact Name: TOM McCONNELL
Case Contact: Organization Not reported
Case Contact: Address: Line1 65 BURDGE AVE
Case Contact: Address: Line2 Not reported
Case Contact: Address: Line3 Not reported
Case Contact City,St,Zip: Brick Town, NJ 08724

AM147 **219 BRINLEY AVENUE** **NJ SHWS** **S105330907**
SE **219 BRINLEY AVE** **NJ VCP** **N/A**
1/4-1/2 **BRADLEY BEACH BORO, NJ 11361** **NJ SPILLS**
0.424 mi.
2238 ft. **Site 2 of 2 in cluster AM**

Relative:
Lower

Actual:
16 ft.

SHWS:
Site ID: 84031
Status: Closed
Home Owner: No
PI Number: G000037369

Detail As Of April 2012:
X Coord Site: Not reported
X Coord PI: Not reported
Y Coord Site: Not reported
Y Coord PI: Not reported

VCP:
Incident Number: 98-12-07-0941-39
MOA Execution Date: 12/22/1998
Type Of Vcp File: HISTORICAL
Pi Number: Not reported
Case Type(Case Type): Not reported
Case Contact: Department Not reported
Case Contact Name: Not reported
Case Contact: Organization Not reported
Case Contact: Address: Line1 Not reported
Case Contact: Address: Line2 Not reported
Case Contact: Address: Line3 Not reported
Case Contact City,St,Zip: Not reported

NJ SPILL:
Facility ID: 35725
Case Number: 98-12-07-0941-39
Notify Type: Facility
Date Received: 12/07/1998
Location: Other

219 BRINLEY AVENUE (Continued) **S105330907**

Other Location:	Not reported
Incident Date:	12/07/1998
Incident Time:	Not reported
A310 Letter:	True
Ref. Code:	101
COMU:	1307
CAS Number:	Not reported
Hazardous:	No
Incident Location:	Not reported
Facility Type:	Residential
Facility Phone:	Not reported
Substance(s):	Not reported
Substance Type:	Not reported
Substance Identity:	Not reported
TCPA Chemical:	Not reported
Hazrds Material:	Not reported
Amnt Released:	Not reported
Release VE:	Not reported
Contained:	Not reported
Release Type:	Not reported
Incident Desc:	Not reported
Status at Spill:	TEESTING SHOWS GROUNDWATER CONTAMINATION AROUND 550 GAL UST. SCHEDULED FOR REMOVAL.
NJ Spill Date:	Not reported
NJ Spill Time:	Not reported
NJ Spill Name:	Not reported
NJ Spill Title:	Not reported
NJ Spill Phone:	Not reported
Other Date:	Not reported
Other Time:	Not reported
Other Name:	Not reported
Other Title:	Not reported
Other Phone:	Not reported
Injuries:	No
Public Exposure:	No
Road Closed:	No
Facility Evacuation:	No
Receiving Water:	Not reported
Public Evacuation:	No
Police at Scene:	No
Firemen at Scene:	No
Contamination of:	Land
Nature of Incident:	Not reported
Wind Direction/Speed:	0
Assistance Requested:	No
Memo. Of Understanding:	No
Drill/trng Exercise:	No
Operator:	PAT
Contact Name:	Not reported
Caller Name:	REDACTED
Caller Title:	Not reported
Caller Address:	Not reported
Caller City,St,Zip:	Not reported
Caller Phone:	Not reported
Responsible Party:	Known
Responsible Party Name:	PROP OWNER
Responsible Party Contact:	HARRY BERNSTEIN

219 BRINLEY AVENUE (Continued) **S105330907**

Responsible Party Title:	OWNER
Responsible Party Telphone:	718-885-2000
Responsible Party Street:	219 BRINLEY AVE
Responsible Party Municipality:	BRADLEY BEACH
Responsible Party State:	NJ
Responsible Party Zip:	Not reported
Responsible City,St,Zip:	BRADLEY BEACH, NJ
Responsible Party County:	MONMOUTH
Local Municipality:	No
Local Municipality Name:	Not reported
Local Municipality Title:	Not reported
Local Municipality Phone:	Not reported
Local Municipality Date:	Not reported
Local Municipality Time:	Not reported
Incident Name:	Not reported
Incident Referred To:	Not reported
Incident Region:	Not reported
Incident Phone:	Not reported
Incident Date:	Not reported
Comments: Not reported	
Date A310 Letter Printed:	Not reported
Date Local Authority Was Notified:	Not reported
Date Update:	Not reported
Date Report Faxed to Local Authority:	Not reported
Local Authority Notification Date:	Not reported
Reporter Name:	Not reported
Reporter Type:	Not reported
Rep Received Date:	Not reported
Reporter Title:	Not reported
Reporter Orgzn:	Not reported
Reporter Address:	Not reported
Reporter City,St,Zip:	Not reported
Reporter County:	Not reported
Incident Type:	Not reported
Incident Status:	Not reported
Incident Category:	Not reported
Incident Source:	Not reported
Incident Address:	Not reported
Incident Address 2:	Not reported
Incident City,St,Zip:	Not reported
Incident County:	Not reported
DEP Requested:	Not reported
Confidential:	Not reported

AO148 **98 COOKMAN AVENUE** **NJ VCP** **1007012731**
NE **98 COOKMAN AVE** **N/A**
1/4-1/2 **NEPTUNE TWP, NJ 11231**
0.424 mi.
2241 ft. **Site 2 of 4 in cluster AO**

Relative:
Lower

Actual:
15 ft.

VCP:

Incident Number:	02-02-18-1018-38
MOA Execution Date:	06/06/2002
Type Of Vcp File:	HISTORICAL
Pi Number:	Not reported
Case Type(Case Type):	Not reported
Case Contact: Department	Not reported
Case Contact Name:	Not reported

98 COOKMAN AVENUE (Continued) **1007012731**

Case Contact: Organization Not reported
Case Contact: Address: Line1 Not reported
Case Contact: Address: Line2 Not reported
Case Contact: Address: Line3 Not reported
Case Contact City,St,Zip: Not reported

AP149
SSW
1/4-1/2
0.427 mi.
2257 ft.

CUMBERLAND FARMS # 2911
124 MAIN ST & RTE 71
BRADLEY BEACH, NJ

NJ HIST LUST **S104393553**
N/A

Site 1 of 4 in cluster AP

Relative:
Higher

Actual:
23 ft.

LUST HIST:

Case ID:	98-05-08-1735-37
Lead Program Assigned:	Bureau of Underground Storage Tanks
Facility Status:	**Site Issued Letter of No Further Action for Area(s) Of Concern**
UST ID:	0058674
TMS Number:	C93-1189
Remedial Level:	Site has 1 area of concern with 1 media of concern.
Case Manager:	David Rubin
Facility Phone:	(609) 633-1284
No Further Action:	2/22/1999 0:00:00
RAW Approved:	Not reported
CEA:	Not reported
Date CEA Lifted:	Not reported
Dead Notice:	Not reported

AP150
SSW
1/4-1/2
0.434 mi.
2294 ft.

BRADLEY BEACH MOBIL
117 MAIN ST
BRADLEY BEACH BORO, NJ

NJ SHWS **S109222647**
NJ LUST **N/A**
NJ Release

Site 2 of 4 in cluster AP

Relative:
Higher

Actual:
23 ft.

SHWS:

Site ID:	15281
Status:	Active
Home Owner:	No
PI Number:	001614

Detail As Of April 2012:

X Coord Site:	Not reported
X Coord PI:	Not reported
Y Coord Site:	Not reported
Y Coord PI:	Not reported

LUST:

Case ID:	001614
Activity Number:	LSR130001

NJ Release:

Facility Type:	Commercial
Facility Phone:	Not reported
Incident Date:	07/01/2008
Incident Time:	Not reported
TD Log #:	279416
Case Number:	08-07-01-1431-36

BRADLEY BEACH MOBIL (Continued) **S109222647**

Date Received:	07/01/2008
Nature of Incident:	Not reported
Operator:	Not reported
Incident Type:	Underground Storage Tank
Incident Location:	SUNOCO GAS STATION
Location:	Not reported
Other Location:	Not reported
Contact Name:	ED DELANEY, HARBENS GILL
Caller Name:	Not reported
Caller Title:	Not reported
Caller Address:	Not reported
Caller City,St,Zip:	Not reported
Caller Telephone:	Not reported
Substance(s):	Not reported
Substance Type:	Not reported
Substance Identity:	Not reported
CAS Number:	Not reported
A310 Letter:	Not reported
TCPA Chemical:	Not reported
Hazrds Material:	Not reported
COMU:	Not reported
Ref. Code:	Not reported
Amt Released:	Not reported
Contained:	Not reported
Release Type:	Not reported
Release VE:	Not reported
Injuries:	No
Public Exposure:	No
Facility Evacuation:	No
Police at Scene:	No
Firemen at Scene:	No
Contamination of:	Not reported
Receiving Water:	Not reported
Status at Spill:	Not reported
NJ Spill Date:	Not reported
NJ Spill Time:	Not reported
NJ Spill Name:	Not reported
NJ Spill Title:	Not reported
NJ Spill Phone:	Not reported
Other Date:	Not reported
Other Time:	Not reported
Other Name:	Not reported
Other Title:	Not reported
Other Telephone:	Not reported
Public Evacuation:	No
Assistance Requested:	Not reported
Wind Direction/Speed:	Not reported
Local Municipality Notified:	Not reported
Local Municipality Name:	Not reported
Local Municipality Title:	Not reported
Local Municipality Telephone:	Not reported
Local Municipality Date:	Not reported
Local Municipality Time:	Not reported
Incident Description:	Not reported
Incident Name:	Not reported
Incident Referred To:	Not reported
Incident Region:	Not reported

BRADLEY BEACH MOBIL (Continued) **S109222647**

Incident Telephone:	Not reported
Incident Date:	Not reported
Incident time:	Not reported
Incident ITM:	Not reported
Comments:	Not reported
Date A310 Letter Printed:	Not reported
Date Local Authority Was Notified:	Not reported
Date Updated:	Not reported
Date Report Faxed to Local Authority:	Not reported
Local Authority Notification Date:	Not reported
Rep Receive Date:	07/01/2008
Reporter Type:	Other
Reporter Name:	REDACTED
Reporter Title:	REDACTED
Reporter Org:	REDATED
Reporter Address:	Not reported
Reporter City,St,Zip:	Not reported
Reporter County:	Not reported
Incident Status:	Continuous
Incident Category:	Other
Incident Source:	OWNER
Incident Address:	117 MAIN ST
Incident Address 2:	Not reported
Incident City,St,Zip:	Bradley Beach Boro, NJ
Incident County:	Monmouth
DEP Requested:	No
Confidential:	Not reported
Notify Type:	Not reported
Road Closed:	No
Direction:	Not reported
Responsible Party:	Not reported
Responsible Party Name:	Not reported
Responsible Party Contact:	Not reported
Responsible Party Title:	Not reported
Responsible Party Phone:	Not reported
Responsible Party Street:	Not reported
Responsible Party County:	Not reported
Responsible Party City,St,Zip:	Not reported
Memo. Of Understanding:	Not reported
Drill/trng Exercise:	Not reported
Hazardous:	Not reported

Facility Type:	Commercial
Facility Phone:	Not reported
Incident Date:	02/24/2010
Incident Time:	Not reported
TD Log #:	341362
Case Number:	10-02-24-1457-40
Date Received:	02/24/2010
Nature of Incident:	Not reported
Operator:	Not reported
Incident Type:	Underground Storage Tank
Incident Location:	US GAS
Location:	Not reported
Other Location:	Not reported
Contact Name:	HARDEEP GILL
Caller Name:	Not reported

BRADLEY BEACH MOBIL (Continued) **S109222647**

Caller Title:	Not reported
Caller Address:	Not reported
Caller City,St,Zip:	Not reported
Caller Telephone:	Not reported
Substance(s):	Not reported
Substance Type:	Not reported
Substance Identity:	Not reported
CAS Number:	Not reported
A310 Letter:	Not reported
TCPA Chemical:	Not reported
Hazrds Material:	Not reported
COMU:	Not reported
Ref. Code:	Not reported
Amt Released:	Not reported
Contained:	Not reported
Release Type:	Not reported
Release VE:	Not reported
Injuries:	No
Public Exposure:	No
Facility Evacuation:	No
Police at Scene:	No
Firemen at Scene:	No
Contamination of:	Not reported
Receiving Water:	Not reported
Status at Spill:	Not reported
NJ Spill Date:	Not reported
NJ Spill Time:	Not reported
NJ Spill Name:	Not reported
NJ Spill Title:	Not reported
NJ Spill Phone:	Not reported
Other Date:	Not reported
Other Time:	Not reported
Other Name:	Not reported
Other Title:	Not reported
Other Telephone:	Not reported
Public Evacuation:	No
Assistance Requested:	Not reported
Wind Direction/Speed:	Not reported
Local Municipality Notified:	Not reported
Local Municipality Name:	Not reported
Local Municipality Title:	Not reported
Local Municipality Telephone:	Not reported
Local Municipality Date:	Not reported
Local Municipality Time:	Not reported
Incident Description:	Not reported
Incident Name:	Not reported
Incident Referred To:	Not reported
Incident Region:	Not reported
Incident Telephone:	Not reported
Incident Date:	Not reported
Incident time:	Not reported
Incident ITM:	Not reported
Comments:	Not reported
Date A310 Letter Printed:	Not reported
Date Local Authority Was Notified:	Not reported
Date Updated:	Not reported
Date Report Faxed to Local Authority:	Not reported

BRADLEY BEACH MOBIL (Continued) **S109222647**

Local Authority Notification Date:	Not reported
Rep Receive Date:	02/24/2010
Reporter Type:	Facility Rep.
Reporter Name:	REDACTED
Reporter Title:	REDACTED
Reporter Org:	REDATED
Reporter Address:	Not reported
Reporter City,St,Zip:	Not reported
Reporter County:	Not reported
Incident Status:	Terminated
Incident Category:	Facility
Incident Source:	US GAS
Incident Address:	117 MAIN ST
Incident Address 2:	Not reported
Incident City,St,Zip:	Bradley Beach Boro, NJ
Incident County:	Monmouth
DEP Requested:	No
Confidential:	Not reported
Notify Type:	Not reported
Road Closed:	Not reported
Direction:	Not reported
Responsible Party:	Not reported
Responsible Party Name:	Not reported
Responsible Party Contact:	Not reported
Responsible Party Title:	Not reported
Responsible Party Phone:	Not reported
Responsible Party Street:	Not reported
Responsible Party County:	Not reported
Responsible Party City,St,Zip:	Not reported
Memo. Of Understanding:	Not reported
Drill/trng Exercise:	Not reported
Hazardous:	Not reported

AP151 **RAIN TUNNEL CAR WASH** **NJ HIST LUST** **S105162325**
SSW **111 MAIN STREET** **N/A**
1/4-1/2 **BRADLY BEACH, NJ**
0.437 mi.
2306 ft. **Site 3 of 4 in cluster AP**

Relative:
Higher

Actual:
23 ft.

LUST HIST:

Case ID:	Not reported
Lead Program Assigned:	Bureau of Field Operations - Initial Notice Section
Facility Status:	**Administrative Deficiencies Exist**
UST ID:	0339177
TMS Number:	N00-0231; C00-0203
Remedial Level:	Site has 1 area of concern with 1 media of concern.
Case Manager:	Robert Posey
Facility Phone:	(609) 777-1911
No Further Action:	Not reported
RAW Approved:	Not reported
CEA:	Not reported
Date CEA Lifted:	Not reported
Dead Notice:	Not reported

AL152 **302 5TH AVENUE** **NJ SHWS** **S109312244**
SE **302 5TH AVE** **N/A**
1/4-1/2 **BRADLEY BEACH BORO, NJ**
0.438 mi.
2311 ft. **Site 2 of 2 in cluster AL**

Relative:
Lower

Actual:
18 ft.

SHWS:

Site ID:	84004
Status:	Closed
Home Owner:	Yes
PI Number:	G000037222

Detail As Of April 2012:

X Coord Site:	Not reported
X Coord PI:	Not reported
Y Coord Site:	Not reported
Y Coord PI:	Not reported

AO153 **102 BROADWAY** **NJ SHWS** **1007049933**
NE **102 BROADWAY** **NJ HIST HWS** **N/A**
1/4-1/2 **NEPTUNE TWP, NJ 07753** **NJ VCP**
0.438 mi. **NJ NJEMS**
2311 ft. **Site 3 of 4 in cluster AO**

Relative:
Lower

Actual:
14 ft.

SHWS:

Site ID:	80101
Status:	Closed
Home Owner:	Yes
PI Number:	G000041497

Detail As Of April 2012:

X Coord Site:	Not reported
X Coord PI:	Not reported
Y Coord Site:	Not reported
Y Coord PI:	Not reported

HIST SHWS:

Case Status:	**Active**
Status Date:	12/16/1999
Case ID:	G000041497
Contact:	Bureau of Field Operations - Southern
Sub Section Label:	A: Sites with On-Site Sources of Contamination
Site Municipality:	1334
Remedial Level Code:	C1
Classification exception area dt:	None
Classification exception area dt:	Not reported
Deed Notice Status:	None
Deed Notice Date:	Not reported
Engineering Control Status:	None
Engineering Control Date:	Not reported
National Priorities List Status:	Not reported
National Priorities List Date:	Not reported
X Coordinate:	628673
Y Coordinate:	502006
Coordinate System:	NJ State Plane (NAD83) - USFEET

VCP:

Incident Number:	99-11-11-1008-44
MOA Execution Date:	12/20/1999
Type Of Vcp File:	HISTORICAL

102 BROADWAY (Continued) **1007049933**

Pi Number:	Not reported
Case Type(Case Type):	Not reported
Case Contact: Department	Not reported
Case Contact Name:	Not reported
Case Contact: Organization	POA for Florence Weston
Case Contact: Address: Line1	Not reported
Case Contact: Address: Line2	Not reported
Case Contact: Address: Line3	Not reported
Case Contact City,St,Zip:	Not reported

NJEMS:

Site Id:	80101
Municipality:	NEPTUNE TWP
Municipality Name From Spatial Overlay:	NEPTUNE TWP
GNIS Civil Code For Municipality:	882111
Municipal Code (NJ-1040):	1335
X Coord:	628636
Y Coord:	501825
Coord System:	NJ STATE PLANE (NAD83) - USFEET
Coord Type:	GIS Parcel Centroid
Coord Orign:	DEP-GIS
State Standard Numeric Code From Spatial Overlay:	1334
Unique Feature Number For Municipality From Spatial Overlay:	3402549890
Eleven Digit Hydrologic Unit Code From Spatial Overlay):	02030104090
Fourteen Digit Hydrologic Unit Code From Spatial Overlay:	02030104090060
Watershed Management Area Number From Spatial Overlay:	12
Watershed Management Area Name From Spatial Overlay:	Monmouth
Water Region Code From Spatial Overlay:	3
Water Region Name From Spatial Overlay:	Atlantic Coast
Sub Watershed Name From Overlay:	Shark River (below Remsen Mill gage)
Watershed Name From Spatial Overlay:	Whale Pond Bk / Shark R / Wreck Pond Bk

---

AQ154 **1312 6TH AVENUE** **NJ SHWS** **1007051570**
WSW **1312 6TH AVE** **NJ VCP** **N/A**
1/4-1/2 **NEPTUNE TWP, NJ 07753** **FINDS**
0.441 mi.
2328 ft. **Site 1 of 3 in cluster AQ**

Relative:
Higher

Actual:
19 ft.

SHWS:

Site ID:	79035
Status:	Closed
Home Owner:	No
PI Number:	G000035073

Detail As Of April 2012:

X Coord Site:	Not reported
X Coord PI:	Not reported
Y Coord Site:	Not reported
Y Coord PI:	Not reported

VCP:

Incident Number:	98-05-11-1421-34
MOA Execution Date:	05/28/1998
Type Of Vcp File:	HISTORICAL
Pi Number:	Not reported
Case Type(Case Type):	Not reported
Case Contact: Department	Not reported

1312 6TH AVENUE (Continued) **1007051570**

Case Contact Name: Not reported
Case Contact: Organization Robert Holmes Jr
Case Contact: Address: Line1 Not reported
Case Contact: Address: Line2 Not reported
Case Contact: Address: Line3 Not reported
Case Contact City,St,Zip: Not reported

FINDS:

Registry ID: 110029608057

Environmental Interest/Information System
NJ-NJEMS (New Jersey - New Jersey Environmental Management System).
The Department of Environmental Protection (NJDEP) manages large databases of environmental information in this integrated system.

Click this hyperlink while viewing on your computer to access additional FINDS: detail in the EDR Site Report.

AQ155 **1315 6TH AVENUE** **NJ SHWS** **S118696584**
West **1315 6TH AVE** **N/A**
1/4-1/2 **NEPTUNE TWP, NJ**
0.443 mi.
2338 ft. **Site 2 of 3 in cluster AQ**

Relative:
Lower
Actual:
18 ft.

SHWS:
Site ID: 574142
Status: Closed
Home Owner: Yes
PI Number: 719275

Detail As Of April 2012:
X Coord Site: Not reported
X Coord PI: Not reported
Y Coord Site: Not reported
Y Coord PI: Not reported

---

156 **500 ROUTE 35** **NJ VCP** **S106582941**
West **500 RTE 35** **N/A**
1/4-1/2 **NEPTUNE CITY, NJ 07753**
0.444 mi.
2346 ft.

Relative:
Lower
Actual:
18 ft.

VCP:
Incident Number: 02-03-05-1001-51
MOA Execution Date: 06/07/2002
Type Of Vcp File: HISTORICAL
Pi Number: Not reported
Case Type(Case Type): Not reported
Case Contact: Department Not reported
Case Contact Name: Not reported
Case Contact: Organization Not reported
Case Contact: Address: Line1 Not reported
Case Contact: Address: Line2 Not reported
Case Contact: Address: Line3 Not reported

500 ROUTE 35 (Continued) **S106582941**

Case Contact City,St,Zip: Not reported

AO157 **102 BROADWAY** **NJ BROWNFIELDS** **1010530007**
NE **102 BROADWAY** **FINDS** **N/A**
1/4-1/2 **NEPTUNE TWP, NJ 07753**
0.447 mi.
2360 ft. **Site 4 of 4 in cluster AO**

Relative:
Lower

Actual:
14 ft.

BROWNFIELDS:

Price:	Not reported
Assessed Value:	Not reported
Property Size:	Unknown
Annual Taxes:	Not reported
Representative Address:	Not reported
Representative City/State/Zip:	Not reported
Submitter Name:	Not reported
Submitter Address1:	Not reported
Submitter Address2:	Not reported
Submitter City:	Not reported
Submitter State:	Not reported
Submitter Zip:	Not reported
Submitter Email:	Not reported
Submitter Phone:	Not reported
Transaction Type:	Not reported
Transfer Type:	Not reported
Site Number:	8787
X Coordinate:	628673
Y Coordinate:	502006
Coord:	628673:502006
AutoID:	7631
Ownership Type:	unknown
Ownership:	DEP Case
PStatus:	DEP Case
PI Number:	G000041497
Owner Name:	Not reported
Owner Address + Owner Street:	Not reported
Owner City:	Not reported
Owner State:	Not reported
Owner Zip Code:	Not reported
Owner County:	Not reported
Owner Phone:	9999999999
Owner Fax:	9999999999
Owner Email:	Not reported
Owner Organization:	Not reported
Authorized Representative:	Not reported
Auth Rep Relation to Owner:	Not reported
Municipal Contact Name:	Not reported
Municipal Contact Street:	Not reported
Municipal Contact City:	Not reported
Municipal Contact State:	Not reported
Municipal Contact Zip Code:	Not reported
Municipal Contact Phone:	9999999999
Municipal Contact Fax:	9999999999
Municipal Contact Email:	Not reported
Department:	Not reported
Municipal Contact Title:	Not reported
Contact Relation to Owner:	Not reported
Current Zoning:	Not reported

102 BROADWAY (Continued) **1010530007**

Proposed Zoning:	Not reported
Copy of Title Insurance:	Not reported
Municode:	1334
Block:	Not reported
Lot:	Not reported
Development Plan Completed:	Unknown
Market Study Completed:	Unknown
Current Activity:	Not reported
Current Operations:	Not reported
Prior Operations:	Not reported
Deed Restrictions:	Unknown
Easements:	Unknown
Buildings:	Not reported
Condition of Buildings:	Not reported
Square Footage:	Not reported
Total Buildable Space:	Not reported
Lease Price:	Not reported
Tax Certificate:	Unknown
Tax Lien:	Unknown
Other Liens/Judgements:	No
Traffic Study:	Unknown
Road Access:	Not reported
Waterfront Access:	Unknown
Airport Access:	Unknown
Public Transportation Access:	Unknown
Major Highway Name:	Not reported
Major Highway Interchange:	Not reported
Major Highway Miles Away:	Not reported
Local Highway Name:	Not reported
Local Highway Interchange:	Not reported
Local Highway Miles Away:	Not reported
Rail Type:	Not reported
Rail Name:	Not reported
Rail Station:	Not reported
Rail Miles Away:	Not reported
Public Water:	Unknown
Electric:	Unknown
Gas:	Unknown
Public Sewer:	Unknown
Telephone:	Unknown
Cable:	Unknown
Fiber Optics:	Unknown
Wetlands:	No
Sensitive Ecosystems/Habitats:	No
Endangered Species:	No
Historic/Archeological Site:	No
100 Year Flood Plain:	No
500 Year Flood Plain:	No
Environmental Report Copies:	Yes
List Containing Site:	Not reported
Preliminary Assessment:	No
Site Investigation:	No
Remedial Investigation:	No
Remedial Action Workplan:	No
Voluntary Cleanup Program:	No
Environmental Litigation:	No
Remediation In Progress:	Yes

102 BROADWAY (Continued) **1010530007**

Remediation Estimated Complete Date:	Not reported
Regulatory sign-off:	No
Regulatory Sign-Off Description:	Not reported
Other Incentives:	No
Low Interest Rates:	No
HDSRF Grants:	No
TIF:	No
HDSRF Loans:	No
USA Loans:	No
USA Grants:	No
Designated Redevelopment Area:	No
Environmental Opportunity Zone:	No
Tax Rebate or Abatement:	No
Empowerment Zone (Federal):	No
Urban Coordinating Council Neighborhood:	No
Enterprise Community (Federal):	No
Urban Enterprise Zone:	No
Additional Comments:	1) Assigned to Program,12/16/1999 2) C1: No Formal Design - Source Known or Identified-Potential GW Contamination established 2/8/2000
County_int_FK:	13
Municipality_int_FK:	357
Planning Area Designation:	Planning Area 1
Authorized Representative Email:	Not reported
Authorized Representative Phone:	9999999999
General Comments:	Not reported

FINDS:

Registry ID: 110032275348

Environmental Interest/Information System
NJ-NJEMS (New Jersey - New Jersey Environmental Management System).
The Department of Environmental Protection (NJDEP) manages large databases of environmental information in this integrated system.

Click this hyperlink while viewing on your computer to access additional FINDS: detail in the EDR Site Report.

---

158 ENE 1/4-1/2 0.448 mi. 2368 ft.

119 PILGRIM PATHWAY **NJ SHWS** **1007000581**
119 PILGRIM PATHWAY **NJ VCP** **N/A**
NEPTUNE TWP, NJ 07753 **FINDS**

Relative: Lower
Actual: 11 ft.

SHWS:

Site ID:	69641
Status:	Closed
Home Owner:	No
PI Number:	G000030558

Detail As Of April 2012:

X Coord Site:	Not reported
X Coord PI:	Not reported
Y Coord Site:	Not reported
Y Coord PI:	Not reported

119 PILGRIM PATHWAY (Continued) **1007000581**

VCP:

Incident Number:	96-12-16-0839-47
MOA Execution Date:	02/19/1997
Type Of Vcp File:	HISTORICAL
Pi Number:	Not reported
Case Type(Case Type):	Not reported
Case Contact: Department	Not reported
Case Contact Name:	Not reported
Case Contact: Organization	Martha Donnelly
Case Contact: Address: Line1	Not reported
Case Contact: Address: Line2	Not reported
Case Contact: Address: Line3	Not reported
Case Contact City,St,Zip:	Not reported

FINDS:

Registry ID: 110014715665

Environmental Interest/Information System
NJ-NJEMS (New Jersey - New Jersey Environmental Management System).
The Department of Environmental Protection (NJDEP) manages large databases of environmental information in this integrated system.

Click this hyperlink while viewing on your computer to access additional FINDS: detail in the EDR Site Report.

AR159 **1326 10TH AVENUE** **NJ SHWS** **1007048691**
WNW **1326 10TH AVE** **NJ VCP** **N/A**
1/4-1/2 **NEPTUNE TWP, NJ 07724** **NJ NJEMS**
0.450 mi.
2375 ft. **Site 1 of 3 in cluster AR**

Relative:
Lower

Actual:
17 ft.

SHWS:

Site ID:	80637
Status:	Closed
Home Owner:	No
PI Number:	G000044663

Detail As Of April 2012:

X Coord Site:	Not reported
X Coord PI:	Not reported
Y Coord Site:	Not reported
Y Coord PI:	Not reported

VCP:

Incident Number:	00-07-14-1254-45
MOA Execution Date:	09/15/2000
Type Of Vcp File:	HISTORICAL
Pi Number:	Not reported
Case Type(Case Type):	Not reported
Case Contact: Department	Not reported
Case Contact Name:	Not reported
Case Contact: Organization	Not reported
Case Contact: Address: Line1	Not reported
Case Contact: Address: Line2	Not reported
Case Contact: Address: Line3	Not reported

1326 10TH AVENUE (Continued) **1007048691**

Case Contact City,St,Zip: Not reported

NJEMS:

Site Id:	80637
Municipality:	NEPTUNE TWP
Municipality Name From Spatial Overlay:	NEPTUNE TWP
GNIS Civil Code For Municipality:	882111
Municipal Code (NJ-1040):	1335
X Coord:	624686
Y Coord:	501088
Coord System:	NJ STATE PLANE (NAD83) - USFEET
Coord Type:	GIS Parcel Centroid
Coord Orign:	DEP-GIS
State Standard Numeric Code From Spatial Overlay:	1334
Unique Feature Number For Municipality From Spatial Overlay:	3402549890
Eleven Digit Hydrologic Unit Code From Spatial Overlay):	02030104090
Fourteen Digit Hydrologic Unit Code From Spatial Overlay:	02030104090060
Watershed Management Area Number From Spatial Overlay:	12
Watershed Management Area Name From Spatial Overlay:	Monmouth
Water Region Code From Spatial Overlay:	3
Water Region Name From Spatial Overlay:	Atlantic Coast
Sub Watershed Name From Overlay:	Shark River (below Remsen Mill gage)
Watershed Name From Spatial Overlay:	Whale Pond Bk / Shark R / Wreck Pond Bk

---

AP160 **PUBLIC WORKS YARD** **NJ HIST LUST** **S103031311**
SSW **EVERGREEN AVE & MAIN ST** **N/A**
1/4-1/2 **BRADLEY BEACH, NJ**
0.453 mi.
2393 ft. **Site 4 of 4 in cluster AP**

Relative:
Higher

Actual:
21 ft.

LUST HIST:

Case ID:	Not reported
Lead Program Assigned:	Bureau of Field Operations - Initial Notice Section
Facility Status:	**Site Issued Letter of No Further Action for Area(s) Of Concern**
UST ID:	0237846
TMS Number:	C92-2500
Remedial Level:	Site has 1 area of concern with 1 media of concern.
Case Manager:	Not reported
Facility Phone:	Not reported
No Further Action:	2/14/1995 0:00:00
RAW Approved:	Not reported
CEA:	Not reported
Date CEA Lifted:	Not reported
Dead Notice:	Not reported

---

161 **16 EVERGREEN AVENUE** **NJ VCP** **S105008362**
SSW **16 EVERGREEN AVE** **N/A**
1/4-1/2 **NEPTUNE CITY, NJ 07753**
0.458 mi.
2418 ft.

Relative:
Lower

Actual:
16 ft.

VCP:

Incident Number:	99-03-25-1546-22
MOA Execution Date:	01/26/2001
Type Of Vcp File:	HISTORICAL
Pi Number:	Not reported

16 EVERGREEN AVENUE (Continued) **S105008362**

Case Type(Case Type):	Not reported
Case Contact: Department	Not reported
Case Contact Name:	Not reported
Case Contact: Organization	Not reported
Case Contact: Address: Line1	Not reported
Case Contact: Address: Line2	Not reported
Case Contact: Address: Line3	Not reported
Case Contact City,St,Zip:	Not reported

AS162 **PETE LAVANCE & SONS AUTO REPAIR INC** **NJ SHWS** **S107052061**
West **604 RT 35** **NJ LUST** **N/A**
1/4-1/2 **NEPTUNE TWP, NJ** **NJ SPILLS**
0.460 mi.
2430 ft. **Site 1 of 2 in cluster AS**

Relative:
Lower

Actual:
17 ft.

SHWS:

Site ID:	27103
Status:	Active
Home Owner:	No
PI Number:	559249

Detail As Of April 2012:

X Coord Site:	Not reported
X Coord PI:	Not reported
Y Coord Site:	Not reported
Y Coord PI:	Not reported

LUST:

Case ID:	559249
Activity Number:	LSR110001

NJ SPILL:

Facility ID:	3219
Case Number:	89-04-07-1134
Notify Type:	Not reported
Date Received:	04/07/1989
Location:	Not reported
Other Location:	Not reported
Incident Date:	04/07/1989
Incident Time:	1130
A310 Letter:	Yes
Ref. Code:	01
COMU:	1334
CAS Number:	Not reported
Hazardous:	Not reported
Incident Location:	Not reported
Facility Type:	Not reported
Facility Phone:	201-744-2442
Substance(s):	GASOLINE
Substance Type:	Liquid
Substance Identity:	Known
TCPA Chemical:	No
Hazrds Material:	Yes
Amnt Released:	UNK
Release VE:	Not reported
Contained:	No
Release Type:	Not reported

PETE LAVANCE & SONS AUTO REPAIR INC (Continued) **S107052061**

Incident Desc:	Spill
Status at Spill:	Not reported
NJ Spill Date:	1989-04-07 00:00:00
NJ Spill Time:	Not reported
NJ Spill Name:	Not reported
NJ Spill Title:	OEM
NJ Spill Phone:	Not reported
Other Date:	Not reported
Other Time:	Not reported
Other Name:	Not reported
Other Title:	Not reported
Other Phone:	Not reported
Injuries:	No
Public Exposure:	Not reported
Road Closed:	Not reported
Facility Evacuation:	No
Receiving Water:	POSS. GROUND WATER
Public Evacuation:	No
Police at Scene:	Not reported
Firemen at Scene:	Not reported
Contamination of:	Not reported
Nature of Incident:	Citizen
Wind Direction/Speed:	0
Assistance Requested:	Not reported
Memo. Of Understanding:	Not reported
Drill/trng Exercise:	Not reported
Operator:	BOB
Contact Name:	Not reported
Caller Name:	REDACTED
Caller Title:	Not reported
Caller Address:	Not reported
Caller City,St,Zip:	Not reported
Caller Phone:	Not reported
Responsible Party:	Not reported
Responsible Party Name:	PETE LEVANCE
Responsible Party Contact:	Not reported
Responsible Party Title:	Not reported
Responsible Party Telphone:	201-744-2442
Responsible Party Street:	604 HIGHWAY 35
Responsible Party Municipality:	NEPTUNE
Responsible Party State:	NJ
Responsible Party Zip:	Not reported
Responsible City,St,Zip:	NEPTUNE, NJ
Responsible Party County:	MONMOUTH
Local Municipality:	Not reported
Local Municipality Name:	OPER 155
Local Municipality Title:	NEPTUNE
Local Municipality Phone:	201-988-8000
Local Municipality Date:	04/07/1989
Local Municipality Time:	1209
Incident Name:	PRIIT PALS
Incident Referred To:	DEQ
Incident Region:	ER1
Incident Phone:	OFFICE
Incident Date:	04/07/1989
Incident Name:	Not reported
Incident Referred To:	DEQ

PETE LAVANCE & SONS AUTO REPAIR INC (Continued) **S107052061**

Incident Region:	HQ1
Incident Phone:	Not reported
Incident Date:	Not reported
Comments:	Not reported
Date A310 Letter Printed:	Not reported
Date Local Authority Was Notified:	Not reported
Date Update:	Not reported
Date Report Faxed to Local Authority:	Not reported
Local Authority Notification Date:	Not reported
Reporter Name:	Not reported
Reporter Type:	Not reported
Rep Received Date:	Not reported
Reporter Title:	Not reported
Reporter Orgzn:	Not reported
Reporter Address:	Not reported
Reporter City,St,Zip:	Not reported
Reporter County:	Not reported
Incident Type:	Not reported
Incident Status:	Not reported
Incident Category:	Not reported
Incident Source:	Not reported
Incident Address:	Not reported
Incident Address 2:	Not reported
Incident City,St,Zip:	Not reported
Incident County:	Not reported
DEP Requested:	Not reported
Confidential:	Not reported

AT163 **CULLEN ASSOC** **NJ HIST LUST** **U003564895**
North **10 MEMORIAL DR** **N/A**
1/4-1/2 **NEPTUNE, NJ**
0.463 mi.
2447 ft. **Site 1 of 2 in cluster AT**

Relative:
Lower

Actual:
14 ft.

LUST HIST:

Case ID:	96-02-28-1109-50
Lead Program Assigned:	Bureau of Underground Storage Tanks
Facility Status:	**Site Issued Letter of No Further Action for Area(s) Of Concern**
UST ID:	0310150
TMS Number:	C96-0093
Remedial Level:	Site has 1 area of concern with 1 media of concern.
Case Manager:	Judy Bayard
Facility Phone:	(609) 633-0836
No Further Action:	11/29/2001 0:00:00
RAW Approved:	Not reported
CEA:	Not reported
Date CEA Lifted:	Not reported
Dead Notice:	Not reported

AT164 North 1/4-1/2 0.463 mi. 2447 ft.

FAIRLIE & WILSON CO
10 MEMORIAL DR
NEPTUNE, NJ 07753

Site 2 of 2 in cluster AT

NJ SHWS **1000364269**
NJ Release **NJD037202132**
RCRA NonGen / NLR
NY MANIFEST

Relative: Lower

Actual: 14 ft.

SHWS:

Site ID:	45873
Status:	Closed
Home Owner:	No
PI Number:	031015

Detail As Of April 2012:

X Coord Site:	Not reported
X Coord PI:	Not reported
Y Coord Site:	Not reported
Y Coord PI:	Not reported

NJ Release:

Facility Type:	Commercial
Facility Phone:	Not reported
Incident Date:	02/28/1996
Incident Time:	Not reported
TD Log #:	3061
Case Number:	96-2-28-1109-50
Date Received:	02/28/1996
Nature of Incident:	Other
Operator:	JIMH
Incident Type:	Not reported
Incident Location:	Not reported
Location:	Facility
Other Location:	Not reported
Contact Name:	Not reported
Caller Name:	REDACTED
Caller Title:	Not reported
Caller Address:	Not reported
Caller City,St,Zip:	Not reported
Caller Telephone:	Not reported
Substance(s):	OIL FUEL #2
Substance Type:	Liquid
Substance Identity:	Known
CAS Number:	Not reported
A310 Letter:	Yes
TCPA Chemical:	No
Hazrds Material:	Yes
COMU:	1334
Ref. Code:	101
Amt Released:	UNK
Contained:	Yes
Release Type:	Terminated
Release VE:	Not reported
Injuries:	No
Public Exposure:	No
Facility Evacuation:	No
Police at Scene:	No
Firemen at Scene:	No
Contamination of:	Land
Receiving Water:	Not reported
Status at Spill:	REMOVAL OF 1-1,000 GALLON TANK WITH PIN HOLE IN SAME. UST #

FAIRLIE & WILSON CO (Continued) **1000364269**

0310150.TMS# C96-0093

NJ Spill Date:	Not reported
NJ Spill Time:	Not reported
NJ Spill Name:	Not reported
NJ Spill Title:	Not reported
NJ Spill Phone:	Not reported
Other Date:	Not reported
Other Time:	Not reported
Other Name:	Not reported
Other Title:	Not reported
Other Telephone:	Not reported
Public Evacuation:	No
Assistance Requested:	No
Wind Direction/Speed:	Not reported
Local Municipality Notified:	Not reported
Local Municipality Name:	NEPTUNE TWP
Local Municipality Title:	OPER 2
Local Municipality Telephone:	908-988-8000
Local Municipality Date:	02/28/1996
Local Municipality Time:	1115
Incident Description:	U.S.T.
Incident Name:	Not reported
Incident Referred To:	DRPSR
Incident Region:	BFO-CAS
Incident Telephone:	Faxed,Mailed
Incident Date:	02/28/1996
Incident time:	Not reported
Incident ITM:	B
Comments:	Not reported
Date A310 Letter Printed:	Not reported
Date Local Authority Was Notified:	Not reported
Date Updated:	Not reported
Date Report Faxed to Local Authority:	Not reported
Local Authority Notification Date:	Not reported
Rep Receive Date:	Not reported
Reporter Type:	Not reported
Reporter Name:	Not reported
Reporter Title:	Not reported
Reporter Org:	Not reported
Reporter Address:	Not reported
Reporter City,St,Zip:	Not reported
Reporter County:	Not reported
Incident Status:	Not reported
Incident Category:	Not reported
Incident Source:	Not reported
Incident Address:	Not reported
Incident Address 2:	Not reported
Incident City,St,Zip:	Not reported
Incident County:	Not reported
DEP Requested:	Not reported
Confidential:	Not reported
Notify Type:	Not reported
Road Closed:	Not reported
Direction:	Not reported
Responsible Party:	Known
Responsible Party Name:	CULLEN ASSOCIATES
Responsible Party Contact:	Not reported

FAIRLIE & WILSON CO (Continued) **1000364269**

Responsible Party Title:	OWNER
Responsible Party Phone:	Not reported
Responsible Party Street:	10 MEMORIAL DR
Responsible Party County:	MONMOUTH
Responsible Party City,St,Zip:	NEPTUNE TWP, NJ
Memo. Of Understanding:	Not reported
Drill/trng Exercise:	Not reported
Hazardous:	Not reported

RCRA NonGen / NLR:

Date form received by agency:	01/01/2007
Facility name:	FAIRLIE & WILSON CO
Facility address:	10 MEMORIAL DR NEPTUNE, NJ 07753
EPA ID:	NJD037202132
Mailing address:	BROAD ST NEWARK, NJ 07102
Contact:	Not reported
Contact address:	BROAD ST NEWARK, NJ 07102
Contact country:	US
Contact telephone:	Not reported
Contact email:	Not reported
EPA Region:	02
Classification:	Non-Generator
Description:	Handler: Non-Generators do not presently generate hazardous waste

Owner/Operator Summary:

Owner/operator name:	FAIRLIE & WILSON LIQUIDATING TRUST
Owner/operator address:	NOT REQUIRED NOT REQUIRED, WY 99999
Owner/operator country:	US
Owner/operator telephone:	212-555-1212
Owner/operator email:	Not reported
Owner/operator fax:	Not reported
Owner/operator extension:	Not reported
Legal status:	Private
Owner/Operator Type:	Operator
Owner/Op start date:	Not reported
Owner/Op end date:	Not reported

Owner/operator name:	FAIRLIE & WILSON LIQUIDATING TRUST
Owner/operator address:	NOT REQUIRED NOT REQUIRED, WY 99999
Owner/operator country:	US
Owner/operator telephone:	212-555-1212
Owner/operator email:	Not reported
Owner/operator fax:	Not reported
Owner/operator extension:	Not reported
Legal status:	Private
Owner/Operator Type:	Owner
Owner/Op start date:	Not reported
Owner/Op end date:	Not reported

Handler Activities Summary:

U.S. importer of hazardous waste: No

FAIRLIE & WILSON CO (Continued) **1000364269**

Mixed waste (haz. and radioactive): No
Recycler of hazardous waste: No
Transporter of hazardous waste: No
Treater, storer or disposer of HW: No
Underground injection activity: No
On-site burner exemption: No
Furnace exemption: No
Used oil fuel burner: No
Used oil processor: No
User oil refiner: No
Used oil fuel marketer to burner: No
Used oil Specification marketer: No
Used oil transfer facility: No
Used oil transporter: No

Historical Generators:
Date form received by agency: 01/01/2006
Site name: FAIRLIE & WILSON CO
Classification: Not a generator, verified

. Waste code: NONE
. Waste name: None

Date form received by agency: 09/05/1986
Site name: FAIRLIE & WILSON CO
Classification: Unverified

. Waste code: NONE
. Waste name: None

Violation Status: No violations found

NY MANIFEST:
Country: USA
EPA ID: NJD037202132
Facility Status: Not reported
Location Address 1: 10 MEMORIAL DRIVE
Code: BP
Location Address 2: Not reported
Total Tanks: Not reported
Location City: NEPTUNE
Location State: NJ
Location Zip: 07793
Location Zip 4: Not reported

NY MANIFEST:
EPAID: NJD037202132
Mailing Name: FAIRLIE WILSON CO.
Mailing Contact: GARY KAMINSKI
Mailing Address 1: 10 MEMORIAL DRIVE
Mailing Address 2: Not reported
Mailing City: NEPTUNE
Mailing State: NJ
Mailing Zip: 07793
Mailing Zip 4: Not reported
Mailing Country: USA
Mailing Phone: 2015315120

FAIRLIE & WILSON CO (Continued) **1000364269**

NY MANIFEST:

Document ID:	NYA3263883
Manifest Status:	K
seq:	Not reported
Year:	1987
Trans1 State ID:	NJ256TPD
Trans2 State ID:	Not reported
Generator Ship Date:	01/12/1987
Trans1 Recv Date:	01/12/1987
Trans2 Recv Date:	/ /
TSD Site Recv Date:	01/13/1987
Part A Recv Date:	03/02/1987
Part B Recv Date:	01/21/1987
Generator EPA ID:	NJD037202132
Trans1 EPA ID:	NJD065825341
Trans2 EPA ID:	Not reported
TSDF ID 1:	NYD049178296
TSDF ID 2:	Not reported
Manifest Tracking Number:	Not reported
Import Indicator:	Not reported
Export Indicator:	Not reported
Discr Quantity Indicator:	Not reported
Discr Type Indicator:	Not reported
Discr Residue Indicator:	Not reported
Discr Partial Reject Indicator:	Not reported
Discr Full Reject Indicator:	Not reported
Manifest Ref Number:	Not reported
Alt Facility RCRA ID:	Not reported
Alt Facility Sign Date:	Not reported
MGMT Method Type Code:	Not reported
Waste Code:	X910 - NJ UNKNOWN
Waste Code:	Not reported
Waste Code:	Not reported
Waste Code:	Not reported
Waste Code:	Not reported
Waste Code:	Not reported
Quantity:	00140
Units:	P - Pounds
Number of Containers:	005
Container Type:	DM - Metal drums, barrels
Handling Method:	T Chemical, physical, or biological treatment.
Specific Gravity:	100

Click this hyperlink while viewing on your computer to access
-1 additional NY MANIFEST: record(s) in the EDR Site Report.

AQ165 **WINSTON NETWORK INC** **NJ HIST LUST** **U000363501**
WSW **708 RTE 35** **NJ UST** **N/A**
1/4-1/2 **NEPTUNE TWP, NJ 07753**
0.466 mi.
2459 ft. **Site 3 of 3 in cluster AQ**

Relative:
Lower

Actual:
17 ft.

LUST HIST:

Case ID:	94-05-19-1353-10
Lead Program Assigned:	Bureau of Underground Storage Tanks
Facility Status:	**Site Issued Letter of No Further Action for Area(s) Of Concern**

WINSTON NETWORK INC (Continued) **U000363501**

UST ID:	0144227
TMS Number:	C94-0664
Remedial Level:	Site has more than 1 area of concern or more than 1 media of concern.
Case Manager:	Jay Basavanhally
Facility Phone:	(609) 984-7830
No Further Action:	4/26/1996 0:00:00
RAW Approved:	Not reported
CEA:	Not reported
Date CEA Lifted:	Not reported
Dead Notice:	Not reported

UST:

Facility ID:	014422

Contact:

Owner Name:	Not Identified Not Identified
Organization:	Not Identified
Contact Type(UST Reg):	Facility Operator
Contact Address (UST Reg):	Not reported
Contact Address 2 (UST Reg):	Not reported
Conact City,St,Zip (UST Reg):	Not reported

Owner Name:	RANDALL EGAN
Organization:	WINSTON NETWORK
Contact Type(UST Reg):	Tank Owner
Contact Address (UST Reg):	708 HIGHWAY 35
Contact Address 2 (UST Reg):	Not reported
Conact City,St,Zip (UST Reg):	Neptune City, NJ 07753

Tanks:

Tank Id:	TANK-44869
Tank Number:	00E1
Tank Status:	**Removed**
Tank Status Date:	05/19/1994
Install Date:	01/01/1980
Tank Contents:	Leaded Gasoline
Tank Size:	6000
Tank Compliance:	No
Overfill:	No
Compliance Monitoring?:	No
Overfill Protection:	No
Spill Containment:	No
Tank Wellhead Protection:	Not reported
Tank/Pipe Construction Type:	Pipe Other
Tank/Pipe Construction Type:	Tank Cathodically protected steel
Tank/Pipe Monitor:	Pipe None
Tank/Pipe Monitor:	Tank None

Tank Id:	TANK-44870
Tank Number:	00E2
Tank Status:	**Removed**
Tank Status Date:	05/19/1994
Install Date:	01/01/1980
Tank Contents:	Unleaded Gasoline

WINSTON NETWORK INC (Continued) **U000363501**

Tank Size:	4000
Tank Compliance:	No
Overfill:	No
Compliance Monitoring?:	No
Overfill Protection:	No
Spill Containment:	No
Tank Wellhead Protection:	Not reported
Tank/Pipe Construction Type:	Pipe Other
Tank/Pipe Construction Type:	Tank Cathodically protected steel
Tank/Pipe Monitor:	Pipe None
Tank/Pipe Monitor:	Tank None

Tank Id:	TANK-44871
Tank Number:	00E3
Tank Status:	**Removed**
Tank Status Date:	05/19/1994
Install Date:	01/01/1980
Tank Contents:	Heating Oil (No. 2)
Tank Size:	4000
Tank Compliance:	No
Overfill:	No
Compliance Monitoring?:	No
Overfill Protection:	No
Spill Containment:	No
Tank Wellhead Protection:	Not reported
Tank/Pipe Construction Type:	Pipe Other
Tank/Pipe Construction Type:	Tank Cathodically protected steel
Tank/Pipe Monitor:	Pipe None
Tank/Pipe Monitor:	Tank None

Tank Id:	TANK-44872
Tank Number:	00E4
Tank Status:	**Removed**
Tank Status Date:	05/19/1994
Install Date:	01/01/1980
Tank Contents:	Heating Oil (No. 2)
Tank Size:	6000
Tank Compliance:	No
Overfill:	No
Compliance Monitoring?:	No
Overfill Protection:	No
Spill Containment:	No
Tank Wellhead Protection:	Not reported
Tank/Pipe Construction Type:	Pipe Other
Tank/Pipe Construction Type:	Tank Cathodically protected steel
Tank/Pipe Monitor:	Pipe None
Tank/Pipe Monitor:	Tank None

Tank Id:	TANK-44873
Tank Number:	00E5
Tank Status:	**Removed**
Tank Status Date:	05/19/1994
Install Date:	01/01/1980
Tank Contents:	Leaded Gasoline

WINSTON NETWORK INC (Continued) **U000363501**

Tank Size:	3000
Tank Compliance:	No
Overfill:	No
Compliance Monitoring?:	No
Overfill Protection:	No
Spill Containment:	No
Tank Wellhead Protection:	Not reported
Tank/Pipe Construction Type:	Tank Cathodically protected steel
Tank/Pipe Construction Type:	Pipe Other
Tank/Pipe Monitor:	Pipe None
Tank/Pipe Monitor:	Tank None

Tank Id:	TANK-6
Tank Number:	00E6
Tank Status:	**Removed**
Tank Status Date:	05/19/1994
Install Date:	01/01/1944
Tank Contents:	Leaded Gasoline
Tank Size:	550
Tank Compliance:	No
Overfill:	No
Compliance Monitoring?:	No
Overfill Protection:	No
Spill Containment:	No
Tank Wellhead Protection:	Not reported
Tank/Pipe Construction Type:	Tank Bare steel
Tank/Pipe Construction Type:	Pipe Bare steel
Tank/Pipe Monitor:	Pipe None
Tank/Pipe Monitor:	Tank None

AU166 **RESIDENCE AT** **NJ BROWNFIELDS** **S104344118**
ESE **711 BEACH AVE** **NJ SPILLS** **N/A**
1/4-1/2 **BRADLEY BEACH, NJ 07720**
0.468 mi.
2470 ft. **Site 1 of 3 in cluster AU**

Relative:
Lower

Actual:
14 ft.

BROWNFIELDS:

Price:	Not reported
Assessed Value:	Not reported
Property Size:	Unknown
Annual Taxes:	Not reported
Representative Address:	Not reported
Representative City/State/Zip:	Not reported
Submitter Name:	Not reported
Submitter Address1:	Not reported
Submitter Address2:	Not reported
Submitter City:	Not reported
Submitter State:	Not reported
Submitter Zip:	Not reported
Submitter Email:	Not reported
Submitter Phone:	Not reported
Transaction Type:	Not reported
Transfer Type:	Not reported
Site Number:	8528
X Coordinate:	629352
Y Coordinate:	499150
Coord:	629352:499150

RESIDENCE AT (Continued) **S104344118**

AutoID:	7372
Ownership Type:	unknown
Ownership:	DEP Case
PStatus:	DEP Case
PI Number:	G000041245
Owner Name:	Not reported
Owner Address + Owner Street:	Not reported
Owner City:	Not reported
Owner State:	Not reported
Owner Zip Code:	Not reported
Owner County:	Not reported
Owner Phone:	9999999999
Owner Fax:	9999999999
Owner Email:	Not reported
Owner Organization:	Not reported
Authorized Representative:	Not reported
Auth Rep Relation to Owner:	Not reported
Municipal Contact Name:	Not reported
Municipal Contact Street:	Not reported
Municipal Contact City:	Not reported
Municipal Contact State:	Not reported
Municipal Contact Zip Code:	Not reported
Municipal Contact Phone:	9999999999
Municipal Contact Fax:	9999999999
Municipal Contact Email:	Not reported
Department:	Not reported
Municipal Contact Title:	Not reported
Contact Relation to Owner:	Not reported
Current Zoning:	Not reported
Proposed Zoning:	Not reported
Copy of Title Insurance:	Not reported
Municode:	1307
Block:	Not reported
Lot:	Not reported
Development Plan Completed:	Unknown
Market Study Completed:	Unknown
Current Activity:	Not reported
Current Operations:	Not reported
Prior Operations:	Not reported
Deed Restrictions:	Unknown
Easements:	Unknown
Buildings:	Not reported
Condition of Buildings:	Not reported
Square Footage:	Not reported
Total Buildable Space:	Not reported
Lease Price:	Not reported
Tax Certificate:	Unknown
Tax Lien:	Unknown
Other Liens/Judgements:	No
Traffic Study:	Unknown
Road Access:	Not reported
Waterfront Access:	Unknown
Airport Access:	Unknown
Public Transportation Access:	Unknown
Major Highway Name:	Not reported
Major Highway Interchange:	Not reported
Major Highway Miles Away:	Not reported

RESIDENCE AT (Continued) **S104344118**

Local Highway Name:	Not reported
Local Highway Interchange:	Not reported
Local Highway Miles Away:	Not reported
Rail Type:	Not reported
Rail Name:	Not reported
Rail Station:	Not reported
Rail Miles Away:	Not reported
Public Water:	Unknown
Electric:	Unknown
Gas:	Unknown
Public Sewer:	Unknown
Telephone:	Unknown
Cable:	Unknown
Fiber Optics:	Unknown
Wetlands:	No
Sensitive Ecosystems/Habitats:	No
Endangered Species:	No
Historic/Archeological Site:	No
100 Year Flood Plain:	No
500 Year Flood Plain:	No
Environmental Report Copies:	Yes
List Containing Site:	Not reported
Preliminary Assessment:	No
Site Investigation:	No
Remedial Investigation:	Yes
Remedial Action Workplan:	Yes
Voluntary Cleanup Program:	No
Environmental Litigation:	No
Remediation In Progress:	No
Remediation Estimated Complete Date:	Not reported
Regulatory sign-off:	No
Regulatory Sign-Off Description:	Not reported
Other Incentives:	No
Low Interest Rates:	No
HDSRF Grants:	No
TIF:	No
HDSRF Loans:	No
USA Loans:	No
USA Grants:	No
Designated Redevelopment Area:	No
Environmental Opportunity Zone:	No
Tax Rebate or Abatement:	No
Empowerment Zone (Federal):	No
Urban Coordinating Council Neighborhood:	No
Enterprise Community (Federal):	No
Urban Enterprise Zone:	No
Additional Comments:	1) Completed-Area of Concern Limited Restricted Use,4/4/2001 2) C2: Formal Design - Known Source or Release with GW Contamination established 4/4/2001 3) Insitutional Control(s) exists requiring biennial certification
County_int_FK:	13
Municipality_int_FK:	330
Planning Area Designation:	Planning Area 1
Authorized Representative Email:	Not reported
Authorized Representative Phone:	9999999999
General Comments:	Not reported

RESIDENCE AT (Continued) **S104344118**

NJ SPILL:

Facility ID:	52728
Case Number:	99-10-29-0949-06
Notify Type:	Other
Date Received:	10/29/1999
Location:	Other
Other Location:	Not reported
Incident Date:	10/29/1999
Incident Time:	0945
A310 Letter:	True
Ref. Code:	101
COMU:	1307
CAS Number:	Not reported
Hazardous:	No
Incident Location:	Not reported
Facility Type:	Residential
Facility Phone:	Not reported
Substance(s):	Not reported
Substance Type:	Not reported
Substance Identity:	Not reported
TCPA Chemical:	Not reported
Hazrds Material:	Not reported
Amnt Released:	Not reported
Release VE:	Not reported
Contained:	Not reported
Release Type:	Not reported
Incident Desc:	Not reported
Status at Spill:	1/275 GAL UST BEING REMOVED.HOLES FOUND IN TANK.CLEAN UP TO BE DONE
NJ Spill Date:	Not reported
NJ Spill Time:	Not reported
NJ Spill Name:	Not reported
NJ Spill Title:	Not reported
NJ Spill Phone:	Not reported
Other Date:	Not reported
Other Time:	Not reported
Other Name:	Not reported
Other Title:	Not reported
Other Phone:	Not reported
Injuries:	No
Public Exposure:	No
Road Closed:	No
Facility Evacuation:	No
Receiving Water:	Not reported
Public Evacuation:	No
Police at Scene:	No
Firemen at Scene:	No
Contamination of:	Land
Nature of Incident:	Not reported
Wind Direction/Speed:	0
Assistance Requested:	No
Memo. Of Understanding:	No
Drill/trng Exercise:	No
Operator:	JULIE
Contact Name:	Not reported
Caller Name:	REDACTED
Caller Title:	Not reported
Caller Address:	Not reported

RESIDENCE AT (Continued) **S104344118**

Caller City,St,Zip:	Not reported
Caller Phone:	Not reported
Responsible Party:	Known
Responsible Party Name:	CITIZEN
Responsible Party Contact:	SAJIDA HUQ
Responsible Party Title:	OWNER
Responsible Party Telphone:	732-449-1289
Responsible Party Street:	PO BOX 145
Responsible Party Municipality:	WALL TWP
Responsible Party State:	NJ
Responsible Party Zip:	07719
Responsible City,St,Zip:	WALL TWP, NJ
Responsible Party County:	MONMOUTH
Local Municipality:	No
Local Municipality Name:	Not reported
Local Municipality Title:	Not reported
Local Municipality Phone:	Not reported
Local Municipality Date:	Not reported
Local Municipality Time:	Not reported
Incident Name:	Not reported
Incident Referred To:	Not reported
Incident Region:	Not reported
Incident Phone:	Not reported
Incident Date:	Not reported
Comments: Not reported	
Date A310 Letter Printed:	Not reported
Date Local Authority Was Notified:	Not reported
Date Update:	Not reported
Date Report Faxed to Local Authority:	Not reported
Local Authority Notification Date:	Not reported
Reporter Name:	Not reported
Reporter Type:	Not reported
Rep Received Date:	Not reported
Reporter Title:	Not reported
Reporter Orgzn:	Not reported
Reporter Address:	Not reported
Reporter City,St,Zip:	Not reported
Reporter County:	Not reported
Incident Type:	Not reported
Incident Status:	Not reported
Incident Category:	Not reported
Incident Source:	Not reported
Incident Address:	Not reported
Incident Address 2:	Not reported
Incident City,St,Zip:	Not reported
Incident County:	Not reported
DEP Requested:	Not reported
Confidential:	Not reported

AU167 **711 BEACH AVENUE** **NJ INST CONTROL** **S108009342**
ESE **711 BEACH AVE** **N/A**
1/4-1/2 **BRADLEY BEACH BORO, NJ 07720**
0.468 mi.
2470 ft. **Site 2 of 3 in cluster AU**

Relative:
Lower

Actual:
14 ft.

NJ INSTITUTIONAL CONTROL:

Facility ID:	84791
Date Established (SI):	04/04/2001
Date Closed/Lifted (SI):	08/17/2010
PI Number:	G000041245
PI Name:	711 BEACH AVE
CEA Description (SI):	Not reported
CEA Case Track #:	72379
CEA Duration:	1.00
Intermediate Durations:	No

AU168 **711 BEACH AVENUE** **NJ SHWS** **1007018887**
ESE **711 BEACH AVE** **NJ VCP** **N/A**
1/4-1/2 **BRADLEY BEACH, NJ 07720** **FINDS**
0.468 mi.
2470 ft. **Site 3 of 3 in cluster AU**

Relative:
Lower

Actual:
14 ft.

SHWS:

Site ID:	84791
Status:	Closed
Home Owner:	No
PI Number:	G000041245

Detail As Of April 2012:

X Coord Site:	Not reported
X Coord PI:	Not reported
Y Coord Site:	Not reported
Y Coord PI:	Not reported

VCP:

Incident Number:	99-10-29-0949-06
MOA Execution Date:	11/19/1999
Type Of Vcp File:	HISTORICAL
Pi Number:	Not reported
Case Type(Case Type):	Not reported
Case Contact: Department	Not reported
Case Contact Name:	Not reported
Case Contact: Organization	Not reported
Case Contact: Address: Line1	Not reported
Case Contact: Address: Line2	Not reported
Case Contact: Address: Line3	Not reported
Case Contact City,St,Zip:	Not reported

FINDS:

Registry ID: 110015058916

Environmental Interest/Information System
NJ-NJEMS (New Jersey - New Jersey Environmental Management System).
The Department of Environmental Protection (NJDEP) manages large databases of environmental information in this integrated system.

711 BEACH AVENUE (Continued) **1007018887**

Click this hyperlink while viewing on your computer to access additional FINDS: detail in the EDR Site Report.

169
SW
1/4-1/2
0.469 mi.
2477 ft.

35 3RD AVENUE
35 3RD AVE
NEPTUNE TWP, NJ

NJ VCP **S106580620**
N/A

Relative:
Lower

Actual:
14 ft.

VCP:

Incident Number:	98-07-23-1815-35
MOA Execution Date:	08/07/1998
Type Of Vcp File:	HISTORICAL
Pi Number:	Not reported
Case Type(Case Type):	Not reported
Case Contact: Department	Not reported
Case Contact Name:	Not reported
Case Contact: Organization	Vincent Allergro
Case Contact: Address: Line1	Not reported
Case Contact: Address: Line2	Not reported
Case Contact: Address: Line3	Not reported
Case Contact City,St,Zip:	Not reported

AR170
WNW
1/4-1/2
0.471 mi.
2489 ft.

320 HIGHWAY 35
320 HWY 35
NEPTUNE TWP, NJ 07712

Site 2 of 3 in cluster AR

NJ SHWS **S106213806**
NJ VCP **N/A**
NJ NJEMS
NJ Release

Relative:
Lower

Actual:
18 ft.

SHWS:

Site ID:	157627
Status:	Closed
Home Owner:	Yes
PI Number:	207457

Detail As Of April 2012:

X Coord Site:	Not reported
X Coord PI:	Not reported
Y Coord Site:	Not reported
Y Coord PI:	Not reported

VCP:

Incident Number:	03-06-09-1042-15
MOA Execution Date:	09/03/2003
Type Of Vcp File:	HISTORICAL
Pi Number:	Not reported
Case Type(Case Type):	Not reported
Case Contact: Department	Not reported
Case Contact Name:	Not reported
Case Contact: Organization	Not reported
Case Contact: Address: Line1	Not reported
Case Contact: Address: Line2	Not reported
Case Contact: Address: Line3	Not reported
Case Contact City,St,Zip:	Not reported

320 HIGHWAY 35 (Continued) **S106213806**

NJEMS:

Site Id:	157627
Municipality:	NEPTUNE TWP
Municipality Name From Spatial Overlay:	NEPTUNE TWP
GNIS Civil Code For Municipality:	882111
Municipal Code (NJ-1040):	1335
X Coord:	623133
Y Coord:	504203
Coord System:	NJ STATE PLANE (NAD83) - USFEET
Coord Type:	Approx. Addr. Match
Coord Orign:	DEP-GIS
State Standard Numeric Code From Spatial Overlay:	1334
Unique Feature Number For Municipality From Spatial Overlay:	3402549890
Eleven Digit Hydrologic Unit Code From Spatial Overlay):	02030104090
Fourteen Digit Hydrologic Unit Code From Spatial Overlay:	02030104090030
Watershed Management Area Number From Spatial Overlay:	12
Watershed Management Area Name From Spatial Overlay:	Monmouth
Water Region Code From Spatial Overlay:	3
Water Region Name From Spatial Overlay:	Atlantic Coast
Sub Watershed Name From Overlay:	Deal Lake
Watershed Name From Spatial Overlay:	Whale Pond Bk / Shark R / Wreck Pond Bk

NJ Release:

Facility Type:	Residential
Facility Phone:	Not reported
Incident Date:	06/09/2003
Incident Time:	Not reported
TD Log #:	59052
Case Number:	03-06-09-1042-15
Date Received:	06/09/2003
Nature of Incident:	Not reported
Operator:	Not reported
Incident Type:	Underground Storage Tank
Incident Location:	AT RESIDENCE
Location:	Not reported
Other Location:	Not reported
Contact Name:	Not reported
Caller Name:	Not reported
Caller Title:	Not reported
Caller Address:	Not reported
Caller City,St,Zip:	Not reported
Caller Telephone:	Not reported
Substance(s):	Not reported
Substance Type:	Not reported
Substance Identity:	Not reported
CAS Number:	Not reported
A310 Letter:	Not reported
TCPA Chemical:	Not reported
Hazrds Material:	Not reported
COMU:	Not reported
Ref. Code:	Not reported
Amt Released:	Not reported
Contained:	Not reported
Release Type:	Not reported
Release VE:	Not reported
Injuries:	No

320 HIGHWAY 35 (Continued) **S106213806**

Public Exposure:	No
Facility Evacuation:	No
Police at Scene:	No
Firemen at Scene:	No
Contamination of:	Not reported
Receiving Water:	Not reported
Status at Spill:	Not reported
NJ Spill Date:	Not reported
NJ Spill Time:	Not reported
NJ Spill Name:	Not reported
NJ Spill Title:	Not reported
NJ Spill Phone:	Not reported
Other Date:	Not reported
Other Time:	Not reported
Other Name:	Not reported
Other Title:	Not reported
Other Telephone:	Not reported
Public Evacuation:	No
Assistance Requested:	Not reported
Wind Direction/Speed:	Not reported
Local Municipality Notified:	Not reported
Local Municipality Name:	Not reported
Local Municipality Title:	Not reported
Local Municipality Telephone:	Not reported
Local Municipality Date:	Not reported
Local Municipality Time:	Not reported
Incident Description:	Not reported
Incident Name:	Not reported
Incident Referred To:	Not reported
Incident Region:	Not reported
Incident Telephone:	Not reported
Incident Date:	Not reported
Incident time:	Not reported
Incident ITM:	Not reported
Comments:	Not reported
Date A310 Letter Printed:	Not reported
Date Local Authority Was Notified:	Not reported
Date Updated:	Not reported
Date Report Faxed to Local Authority:	Not reported
Local Authority Notification Date:	Not reported
Rep Receive Date:	06/09/2003
Reporter Type:	Other
Reporter Name:	REDACTED
Reporter Title:	REDACTED
Reporter Org:	REDATED
Reporter Address:	Not reported
Reporter City,St,Zip:	Not reported
Reporter County:	Not reported
Incident Status:	Terminated
Incident Category:	Other
Incident Source:	MR. KANSAGRA
Incident Address:	16 BRANDYWINE RD
Incident Address 2:	Not reported
Incident City,St,Zip:	Ocean Twp, NJ
Incident County:	Monmouth
DEP Requested:	No
Confidential:	Not reported

320 HIGHWAY 35 (Continued) **S106213806**

Notify Type:	Not reported
Road Closed:	No
Direction:	Not reported
Responsible Party:	Not reported
Responsible Party Name:	Not reported
Responsible Party Contact:	Not reported
Responsible Party Title:	Not reported
Responsible Party Phone:	Not reported
Responsible Party Street:	Not reported
Responsible Party County:	Not reported
Responsible Party City,St,Zip:	Not reported
Memo. Of Understanding:	Not reported
Drill/trng Exercise:	Not reported
Hazardous:	Not reported

AV171 **1318 CORLIES AVENUE** **NJ SHWS** **S108253823**
NW **1318 CORLIES AVE** **NJ VCP** **N/A**
1/4-1/2 **NEPTUNE CITY BORO, NJ 07753**
0.473 mi.
2496 ft. **Site 1 of 4 in cluster AV**

Relative:
Lower

Actual:
17 ft.

SHWS:

Site ID:	230984
Status:	Closed
Home Owner:	Yes
PI Number:	302166

Detail As Of April 2012:

X Coord Site:	Not reported
X Coord PI:	Not reported
Y Coord Site:	Not reported
Y Coord PI:	Not reported

VCP:

Incident Number:	06-10-23-1701-14
MOA Execution Date:	11/27/2006
Type Of Vcp File:	CURRENT
Pi Number:	302166
Case Type(Case Type):	MOA
Case Contact: Department	Not reported
Case Contact Name:	ELI WEINSTEIN
Case Contact: Organization	Not reported
Case Contact: Address: Line1	596 SETON CIRCLE
Case Contact: Address: Line2	Not reported
Case Contact: Address: Line3	Not reported
Case Contact City,St,Zip:	Lakewood, NJ 08701

AW172
ENE
1/4-1/2
0.473 mi.
2498 ft.

UNITED METHODIST HOMES
74 COOKMAN AVE
NEPTUNE TWP, NJ 07753

NJ SHWS **S106591506**
NJ VCP **N/A**

Site 1 of 2 in cluster AW

Relative:
Lower

Actual:
14 ft.

SHWS:

Site ID:	87457
Status:	Closed
Home Owner:	No
PI Number:	G000061120

Detail As Of April 2012:

X Coord Site:	Not reported
X Coord PI:	Not reported
Y Coord Site:	Not reported
Y Coord PI:	Not reported

VCP:

Incident Number:	00-12-04-1624-49
MOA Execution Date:	02/19/2004
Type Of Vcp File:	HISTORICAL
Pi Number:	Not reported
Case Type(Case Type):	Not reported
Case Contact: Department	Not reported
Case Contact Name:	Not reported
Case Contact: Organization	United Methodist Homes of NJ
Case Contact: Address: Line1	Not reported
Case Contact: Address: Line2	Not reported
Case Contact: Address: Line3	Not reported
Case Contact City,St,Zip:	Not reported

173
NE
1/4-1/2
0.474 mi.
2502 ft.

108 ABBOTT AVENUE
108 ABBOTT AVE
NEPTUNE TWP, NJ

NJ SHWS **S110747828**
N/A

Relative:
Lower

Actual:
16 ft.

SHWS:

Site ID:	432150
Status:	Active
Home Owner:	Yes
PI Number:	542449

Detail As Of April 2012:

X Coord Site:	Not reported
X Coord PI:	Not reported
Y Coord Site:	Not reported
Y Coord PI:	Not reported

AR174
WNW
1/4-1/2
0.486 mi.
2564 ft.

1331 10TH AVENUE
1331 10TH AVE
NEPTUNE TWP, NJ

NJ SHWS **S116228132**
N/A

Site 3 of 3 in cluster AR

Relative:
Lower

Actual:
17 ft.

SHWS:

Site ID:	490545
Status:	Closed
Home Owner:	Yes
PI Number:	618628

Detail As Of April 2012:

X Coord Site:	Not reported
X Coord PI:	Not reported
Y Coord Site:	Not reported
Y Coord PI:	Not reported

AV175
WNW
1/4-1/2
0.486 mi.
2567 ft.

MARY NOVILLO RESIDENCE
1324 CORLIES AVE
NEPTUNE TWP, NJ

NJ SHWS **S102486522**
NJ Release **N/A**

Site 2 of 4 in cluster AV

Relative:
Lower

Actual:
17 ft.

SHWS:

Site ID:	69393
Status:	Closed
Home Owner:	Yes
PI Number:	G000029758

Detail As Of April 2012:

X Coord Site:	Not reported
X Coord PI:	Not reported
Y Coord Site:	Not reported
Y Coord PI:	Not reported

NJ Release:

Facility Type:	Residential
Facility Phone:	Not reported
Incident Date:	09/13/1996
Incident Time:	1200
TD Log #:	14666
Case Number:	96-9-13-1523-13
Date Received:	09/13/1996
Nature of Incident:	Facility
Operator:	JIMS
Incident Type:	Not reported
Incident Location:	Not reported
Location:	Other
Other Location:	Not reported
Contact Name:	Not reported
Caller Name:	REDACTED
Caller Title:	Not reported
Caller Address:	Not reported
Caller City,St,Zip:	Not reported
Caller Telephone:	Not reported
Substance(s):	OIL HEATING #2
Substance Type:	Liquid
Substance Identity:	Suspected
CAS Number:	Not reported

MARY NOVILLO RESIDENCE (Continued) **S102486522**

A310 Letter:	Yes
TCPA Chemical:	No
Hazrds Material:	Yes
COMU:	1334
Ref. Code:	101
Amt Released:	UNKNOWN
Contained:	No
Release Type:	Terminated
Release VE:	Not reported
Injuries:	No
Public Exposure:	No
Facility Evacuation:	No
Police at Scene:	No
Firemen at Scene:	No
Contamination of:	Land
Receiving Water:	Not reported
Status at Spill:	IN PROCESS OF INVESTIGATION OF GASOLINE BLUME A LUST WAS FOUND AND SOIL CONTAMINATION WAS PRESENT.
NJ Spill Date:	Not reported
NJ Spill Time:	Not reported
NJ Spill Name:	Not reported
NJ Spill Title:	Not reported
NJ Spill Phone:	Not reported
Other Date:	Not reported
Other Time:	Not reported
Other Name:	Not reported
Other Title:	Not reported
Other Telephone:	Not reported
Public Evacuation:	No
Assistance Requested:	No
Wind Direction/Speed:	Not reported
Local Municipality Notified:	Not reported
Local Municipality Name:	NEPTUNE TWP
Local Municipality Title:	OPER 17
Local Municipality Telephone:	908-988-8000
Local Municipality Date:	09/13/1996
Local Municipality Time:	1532
Incident Description:	U.S.T.,Soil Contamination
Incident Name:	Not reported
Incident Referred To:	DRPSR
Incident Region:	BFO-CAS
Incident Telephone:	Not reported
Incident Date:	09/13/1996
Incident time:	Not reported
Incident ITM:	B
Comments:	Not reported
Date A310 Letter Printed:	Not reported
Date Local Authority Was Notified:	Not reported
Date Updated:	Not reported
Date Report Faxed to Local Authority:	Not reported
Local Authority Notification Date:	Not reported
Rep Receive Date:	Not reported
Reporter Type:	Not reported
Reporter Name:	Not reported
Reporter Title:	Not reported
Reporter Org:	Not reported
Reporter Address:	Not reported

MARY NOVILLO RESIDENCE (Continued) **S102486522**

Reporter City,St,Zip:	Not reported
Reporter County:	Not reported
Incident Status:	Not reported
Incident Category:	Not reported
Incident Source:	Not reported
Incident Address:	Not reported
Incident Address 2:	Not reported
Incident City,St,Zip:	Not reported
Incident County:	Not reported
DEP Requested:	Not reported
Confidential:	Not reported
Notify Type:	Not reported
Road Closed:	Not reported
Direction:	Not reported
Responsible Party:	Known
Responsible Party Name:	MARY NOVILLO RESIDEN
Responsible Party Contact:	MARY NOVILLO
Responsible Party Title:	HOME OWNER
Responsible Party Phone:	908-774-6117
Responsible Party Street:	1324 CORLIES AVE
Responsible Party County:	MONMOUTH
Responsible Party City,St,Zip:	NEPTUNE TWP, NJ
Memo. Of Understanding:	Not reported
Drill/trng Exercise:	Not reported
Hazardous:	Not reported

AX176 **41 RIDGE AVENUE** **NJ SHWS** **S107089971**
NW **41 RIDGE AVE** **NJ NJEMS** **N/A**
1/4-1/2 **NEPTUNE TWP, NJ 07753** **NJ Release**
0.487 mi.
2569 ft. **Site 1 of 3 in cluster AX**

Relative:
Lower

Actual:
16 ft.

SHWS:

Site ID:	204627
Status:	Closed
Home Owner:	No
PI Number:	269137

Detail As Of April 2012:

X Coord Site:	Not reported
X Coord PI:	Not reported
Y Coord Site:	Not reported
Y Coord PI:	Not reported

NJEMS:

Site Id:	204627
Municipality:	NEPTUNE TWP
Municipality Name From Spatial Overlay:	NEPTUNE TWP
GNIS Civil Code For Municipality:	882111
Municipal Code (NJ-1040):	1335
X Coord:	625117
Y Coord:	502053
Coord System:	NJ STATE PLANE (NAD83) - USFEET
Coord Type:	Digital Image
Coord Orign:	DEP-Program
State Standard Numeric Code From Spatial Overlay:	1334
Unique Feature Number For Municipality From Spatial Overlay:	3402549890
Eleven Digit Hydrologic Unit Code From Spatial Overlay):	02030104090

41 RIDGE AVENUE (Continued) **S107089971**

Fourteen Digit Hydrologic Unit Code From Spatial Overlay:	02030104090060
Watershed Management Area Number From Spatial Overlay:	12
Watershed Management Area Name From Spatial Overlay:	Monmouth
Water Region Code From Spatial Overlay:	3
Water Region Name From Spatial Overlay:	Atlantic Coast
Sub Watershed Name From Overlay:	Shark River (below Remsen Mill gage)
Watershed Name From Spatial Overlay:	Whale Pond Bk / Shark R / Wreck Pond Bk

NJ Release:

Facility Type:	Commercial
Facility Phone:	Not reported
Incident Date:	02/09/2005
Incident Time:	Not reported
TD Log #:	130514
Case Number:	05-02-09-0901-24
Date Received:	02/09/2005
Nature of Incident:	Not reported
Operator:	Not reported
Incident Type:	Underground Storage Tank
Incident Location:	WAREHOUSE
Location:	Not reported
Other Location:	Not reported
Contact Name:	Not reported
Caller Name:	Not reported
Caller Title:	Not reported
Caller Address:	Not reported
Caller City,St,Zip:	Not reported
Caller Telephone:	Not reported
Substance(s):	Not reported
Substance Type:	Not reported
Substance Identity:	Not reported
CAS Number:	Not reported
A310 Letter:	Not reported
TCPA Chemical:	Not reported
Hazrds Material:	Not reported
COMU:	Not reported
Ref. Code:	Not reported
Amt Released:	Not reported
Contained:	Not reported
Release Type:	Not reported
Release VE:	Not reported
Injuries:	No
Public Exposure:	No
Facility Evacuation:	No
Police at Scene:	No
Firemen at Scene:	No
Contamination of:	Not reported
Receiving Water:	Not reported
Status at Spill:	Not reported
NJ Spill Date:	Not reported
NJ Spill Time:	Not reported
NJ Spill Name:	Not reported
NJ Spill Title:	Not reported
NJ Spill Phone:	Not reported
Other Date:	Not reported
Other Time:	Not reported
Other Name:	Not reported

41 RIDGE AVENUE (Continued) **S107089971**

Other Title:	Not reported
Other Telephone:	Not reported
Public Evacuation:	No
Assistance Requested:	Not reported
Wind Direction/Speed:	Not reported
Local Municipality Notified:	Not reported
Local Municipality Name:	Not reported
Local Municipality Title:	Not reported
Local Municipality Telephone:	Not reported
Local Municipality Date:	Not reported
Local Municipality Time:	Not reported
Incident Description:	Not reported
Incident Name:	Not reported
Incident Referred To:	Not reported
Incident Region:	Not reported
Incident Telephone:	Not reported
Incident Date:	Not reported
Incident time:	Not reported
Incident ITM:	Not reported
Comments: Not reported	
Date A310 Letter Printed:	Not reported
Date Local Authority Was Notified:	Not reported
Date Updated:	Not reported
Date Report Faxed to Local Authority:	Not reported
Local Authority Notification Date:	Not reported
Rep Receive Date:	02/09/2005
Reporter Type:	Other
Reporter Name:	REDACTED
Reporter Title:	REDACTED
Reporter Org:	REDATED
Reporter Address:	Not reported
Reporter City,St,Zip:	Not reported
Reporter County:	Not reported
Incident Status:	Terminated
Incident Category:	Other
Incident Source:	LISA BRAUN
Incident Address:	11 FARM LN
Incident Address 2:	Not reported
Incident City,St,Zip:	Eatontown Boro, NJ
Incident County:	Monmouth
DEP Requested:	No
Confidential:	Not reported
Notify Type:	Not reported
Road Closed:	No
Direction:	Not reported
Responsible Party:	Not reported
Responsible Party Name:	Not reported
Responsible Party Contact:	Not reported
Responsible Party Title:	Not reported
Responsible Party Phone:	Not reported
Responsible Party Street:	Not reported
Responsible Party County:	Not reported
Responsible Party City,St,Zip:	Not reported
Memo. Of Understanding:	Not reported
Drill/trng Exercise:	Not reported
Hazardous:	Not reported

AX177 **41 RIDGE AVENUE** **NJ BROWNFIELDS** **1010546079**
NW **41 RIDGE AVE** **FINDS** **N/A**
1/4-1/2 **NEPTUNE TWP, NJ 07753**
0.487 mi.
2569 ft. **Site 2 of 3 in cluster AX**

Relative:
Lower

Actual:
16 ft.

BROWNFIELDS:

Price:	Not reported
Assessed Value:	Not reported
Property Size:	Unknown
Annual Taxes:	Not reported
Representative Address:	Not reported
Representative City/State/Zip:	Not reported
Submitter Name:	Not reported
Submitter Address1:	Not reported
Submitter Address2:	Not reported
Submitter City:	Not reported
Submitter State:	Not reported
Submitter Zip:	Not reported
Submitter Email:	Not reported
Submitter Phone:	Not reported
Transaction Type:	Not reported
Transfer Type:	Not reported
Site Number:	8792
X Coordinate:	625117
Y Coordinate:	502053
Coord:	625117:502053
AutoID:	7636
Ownership Type:	unknown
Ownership:	DEP Case
PStatus:	DEP Case
PI Number:	269137
Owner Name:	Not reported
Owner Address + Owner Street:	Not reported
Owner City:	Not reported
Owner State:	Not reported
Owner Zip Code:	Not reported
Owner County:	Not reported
Owner Phone:	9999999999
Owner Fax:	9999999999
Owner Email:	Not reported
Owner Organization:	Not reported
Authorized Representative:	Not reported
Auth Rep Relation to Owner:	Not reported
Municipal Contact Name:	Not reported
Municipal Contact Street:	Not reported
Municipal Contact City:	Not reported
Municipal Contact State:	Not reported
Municipal Contact Zip Code:	Not reported
Municipal Contact Phone:	9999999999
Municipal Contact Fax:	9999999999
Municipal Contact Email:	Not reported
Department:	Not reported
Municipal Contact Title:	Not reported
Contact Relation to Owner:	Not reported
Current Zoning:	Not reported
Proposed Zoning:	Not reported
Copy of Title Insurance:	Not reported
Municode:	1334

41 RIDGE AVENUE (Continued) **1010546079**

Block:	Not reported
Lot:	Not reported
Development Plan Completed:	Unknown
Market Study Completed:	Unknown
Current Activity:	Not reported
Current Operations:	Not reported
Prior Operations:	Not reported
Deed Restrictions:	Unknown
Easements:	Unknown
Buildings:	Not reported
Condition of Buildings:	Not reported
Square Footage:	Not reported
Total Buildable Space:	Not reported
Lease Price:	Not reported
Tax Certificate:	Unknown
Tax Lien:	Unknown
Other Liens/Judgements:	No
Traffic Study:	Unknown
Road Access:	Not reported
Waterfront Access:	Unknown
Airport Access:	Unknown
Public Transportation Access:	Unknown
Major Highway Name:	Not reported
Major Highway Interchange:	Not reported
Major Highway Miles Away:	Not reported
Local Highway Name:	Not reported
Local Highway Interchange:	Not reported
Local Highway Miles Away:	Not reported
Rail Type:	Not reported
Rail Name:	Not reported
Rail Station:	Not reported
Rail Miles Away:	Not reported
Public Water:	Unknown
Electric:	Unknown
Gas:	Unknown
Public Sewer:	Unknown
Telephone:	Unknown
Cable:	Unknown
Fiber Optics:	Unknown
Wetlands:	No
Sensitive Ecosystems/Habitats:	No
Endangered Species:	No
Historic/Archeological Site:	No
100 Year Flood Plain:	No
500 Year Flood Plain:	No
Environmental Report Copies:	Yes
List Containing Site:	Not reported
Preliminary Assessment:	No
Site Investigation:	No
Remedial Investigation:	No
Remedial Action Workplan:	No
Voluntary Cleanup Program:	No
Environmental Litigation:	No
Remediation In Progress:	Yes
Remediation Estimated Complete Date:	Not reported
Regulatory sign-off:	No
Regulatory Sign-Off Description:	Not reported

41 RIDGE AVENUE (Continued) **1010546079**

Other Incentives:	No
Low Interest Rates:	No
HDSRF Grants:	No
TIF:	No
HDSRF Loans:	No
USA Loans:	No
USA Grants:	No
Designated Redevelopment Area:	No
Environmental Opportunity Zone:	No
Tax Rebate or Abatement:	No
Empowerment Zone (Federal):	No
Urban Coordinating Council Neighborhood:	No
Enterprise Community (Federal):	No
Urban Enterprise Zone:	No
Additional Comments:	1) Assigned to Program,1/10/2006 2) C2: Formal Design - Known Source or Release with GW Contamination established 1/10/2006
County_int_FK:	13
Municipality_int_FK:	357
Planning Area Designation:	Planning Area 1
Authorized Representative Email:	Not reported
Authorized Representative Phone:	9999999999
General Comments:	Not reported

FINDS:

Registry ID: 110032502334

Environmental Interest/Information System
NJ-NJEMS (New Jersey - New Jersey Environmental Management System).
The Department of Environmental Protection (NJDEP) manages large databases of environmental information in this integrated system.

Click this hyperlink while viewing on your computer to access additional FINDS: detail in the EDR Site Report.

AY178 **MORRIS SCHOOL TRANSPORTATION** **NJ HWS RE-EVAL** **S108028423**
WSW **157 MORRIS AVE** **N/A**
1/4-1/2 **MORRIS TOWNSHIP, NJ**
0.487 mi.
2570 ft. **Site 1 of 3 in cluster AY**

Relative:
Lower

Actual:
16 ft.

HWS RE-EVAL:

Facility Status:	Assigned to Lead Bureau.
PI Number:	**G000033692**
Category:	Non-Homeowner

Facility Status:	Assigned to RPIU. Under Investigation.
PI Number:	**G000033692**
Category:	Non-Homeowner

AW179 ENE 1/4-1/2 0.492 mi. 2599 ft. | **69 COOKMAN AVENUE**
69 COOKMAN AVE
NEPTUNE TWP, NJ 26763 | **NJ SHWS** **1007048570**
NJ VCP **N/A**

Site 2 of 2 in cluster AW

Relative: Lower

Actual: 14 ft.

SHWS:

Site ID:	80703
Status:	Closed
Home Owner:	No
PI Number:	G000045051

Detail As Of April 2012:

X Coord Site:	Not reported
X Coord PI:	Not reported
Y Coord Site:	Not reported
Y Coord PI:	Not reported

VCP:

Incident Number:	00-08-21-1047-06
MOA Execution Date:	06/15/2001
Type Of Vcp File:	HISTORICAL
Pi Number:	Not reported
Case Type(Case Type):	Not reported
Case Contact: Department	Not reported
Case Contact Name:	Not reported
Case Contact: Organization	Not reported
Case Contact: Address: Line1	Not reported
Case Contact: Address: Line2	Not reported
Case Contact: Address: Line3	Not reported
Case Contact City,St,Zip:	Not reported

AS180 West 1/4-1/2 0.493 mi. 2605 ft. | **GOLF CITY**
605 RT 35 S
NEPTUNE TWP, NJ 07753 | **NJ SHWS** **S120682764**
NJ NJEMS **N/A**

Site 2 of 2 in cluster AS

Relative: Lower

Actual: 18 ft.

SHWS:

Site ID:	89146
Status:	Closed
Home Owner:	No
PI Number:	G000063132

Detail As Of April 2012:

X Coord Site:	Not reported
X Coord PI:	Not reported
Y Coord Site:	Not reported
Y Coord PI:	Not reported

NJEMS:

Site Id:	89146
Municipality:	NEPTUNE TWP
Municipality Name From Spatial Overlay:	NEPTUNE TWP
GNIS Civil Code For Municipality:	882111
Municipal Code (NJ-1040):	1335
X Coord:	624283
Y Coord:	499916.02000000002
Coord System:	NJ STATE PLANE (NAD83) - USFEET
Coord Type:	Digital Image

GOLF CITY (Continued) **S120682764**

Coord Orign:	DEP-GIS
State Standard Numeric Code From Spatial Overlay:	1334
Unique Feature Number For Municipality From Spatial Overlay:	3402549890
Eleven Digit Hydrologic Unit Code From Spatial Overlay):	02030104090
Fourteen Digit Hydrologic Unit Code From Spatial Overlay:	02030104090060
Watershed Management Area Number From Spatial Overlay:	12
Watershed Management Area Name From Spatial Overlay:	Monmouth
Water Region Code From Spatial Overlay:	3
Water Region Name From Spatial Overlay:	Atlantic Coast
Sub Watershed Name From Overlay:	Shark River (below Remsen Mill gage)
Watershed Name From Spatial Overlay:	Whale Pond Bk / Shark R / Wreck Pond Bk

---

AV181 **93 MYRTLE AVENUE** **NJ SHWS** **1007021527**
NW **93 MYRTLE AVE** **NJ HIST HWS** **N/A**
1/4-1/2 **NEPTUNE TWP, NJ 07753** **NJ NJEMS**
0.495 mi.
2615 ft. **Site 3 of 4 in cluster AV**

Relative:
Lower

Actual:
15 ft.

SHWS:

Site ID:	144777
Status:	Closed
Home Owner:	Yes
PI Number:	191680

Detail As Of April 2012:

X Coord Site:	Not reported
X Coord PI:	Not reported
Y Coord Site:	Not reported
Y Coord PI:	Not reported

HIST SHWS:

Case Status:	**Active**
Status Date:	3/20/2003
Case ID:	191680
Contact:	Bureau of Field Operations - Southern
Sub Section Label:	A: Sites with On-Site Sources of Contamination
Site Municipality:	1334
Remedial Level Code:	C2
Classification exception area dt:	None
Classification exception area dt:	Not reported
Deed Notice Status:	None
Deed Notice Date:	Not reported
Engineering Control Status:	None
Engineering Control Date:	Not reported
National Priorities List Status:	Not reported
National Priorities List Date:	Not reported
X Coordinate:	624758
Y Coordinate:	502226
Coordinate System:	NJ State Plane (NAD83) - USFEET

NJEMS:

Site Id:	144777
Municipality:	NEPTUNE TWP
Municipality Name From Spatial Overlay:	NEPTUNE TWP
GNIS Civil Code For Municipality:	882111
Municipal Code (NJ-1040):	1335
X Coord:	624785

93 MYRTLE AVENUE (Continued) **1007021527**

Y Coord:	501793
Coord System:	NJ STATE PLANE (NAD83) - USFEET
Coord Type:	GIS Parcel Centroid
Coord Orign:	DEP-GIS
State Standard Numeric Code From Spatial Overlay:	1334
Unique Feature Number For Municipality From Spatial Overlay:	3402549890
Eleven Digit Hydrologic Unit Code From Spatial Overlay):	02030104090
Fourteen Digit Hydrologic Unit Code From Spatial Overlay:	02030104090060
Watershed Management Area Number From Spatial Overlay:	12
Watershed Management Area Name From Spatial Overlay:	Monmouth
Water Region Code From Spatial Overlay:	3
Water Region Name From Spatial Overlay:	Atlantic Coast
Sub Watershed Name From Overlay:	Shark River (below Remsen Mill gage)
Watershed Name From Spatial Overlay:	Whale Pond Bk / Shark R / Wreck Pond Bk

---

AV182 **93 MYRTLE AVENUE** **NJ VCP** **S108064753**
NW **93 MYRTLE AVE** **N/A**
1/4-1/2 **NEPTUNE TWP, NJ 07753**
0.495 mi.
2615 ft. **Site 4 of 4 in cluster AV**

Relative:
Lower

Actual:
15 ft.

VCP:

Incident Number:	00-07-13-1209-59
MOA Execution Date:	03/20/2003
Type Of Vcp File:	HISTORICAL
Pi Number:	Not reported
Case Type(Case Type):	Not reported
Case Contact: Department	Not reported
Case Contact Name:	Not reported
Case Contact: Organization	Not reported
Case Contact: Address: Line1	Not reported
Case Contact: Address: Line2	Not reported
Case Contact: Address: Line3	Not reported
Case Contact City,St,Zip:	Not reported

AZ183 **1403 SIXTH AVENUE** **NJ SHWS** **S109293061**
West **1403 6TH AVE** **N/A**
1/4-1/2 **NEPTUNE CITY BORO, NJ**
0.495 mi.
2615 ft. **Site 1 of 2 in cluster AZ**

Relative:
Lower

Actual:
18 ft.

SHWS:

Site ID:	122982
Status:	Closed
Home Owner:	Yes
PI Number:	161823

Detail As Of April 2012:

X Coord Site:	Not reported
X Coord PI:	Not reported
Y Coord Site:	Not reported
Y Coord PI:	Not reported

AZ184 **MILCHMAN GRAPHICS & PRINTING** **NJ NJEMS** **S102216101**
WSW **706 RT 35** **NJ Release** **N/A**
1/4-1/2 **NEPTUNE TWP, NJ 07753** **NJ ISRA**
0.496 mi.
2618 ft. **Site 2 of 2 in cluster AZ**

Relative:
Lower

Actual:
18 ft.

NJEMS:

Site Id:	26799
Municipality:	NEPTUNE TWP
Municipality Name From Spatial Overlay:	NEPTUNE TWP
GNIS Civil Code For Municipality:	882111
Municipal Code (NJ-1040):	1335
X Coord:	624296
Y Coord:	499524
Coord System:	NJ STATE PLANE (NAD83) - USFEET
Coord Type:	Digital Image
Coord Orign:	DEP-Program
State Standard Numeric Code From Spatial Overlay:	1334
Unique Feature Number For Municipality From Spatial Overlay:	3402549890
Eleven Digit Hydrologic Unit Code From Spatial Overlay):	02030104090
Fourteen Digit Hydrologic Unit Code From Spatial Overlay:	02030104090060
Watershed Management Area Number From Spatial Overlay:	12
Watershed Management Area Name From Spatial Overlay:	Monmouth
Water Region Code From Spatial Overlay:	3
Water Region Name From Spatial Overlay:	Atlantic Coast
Sub Watershed Name From Overlay:	Shark River (below Remsen Mill gage)
Watershed Name From Spatial Overlay:	Whale Pond Bk / Shark R / Wreck Pond Bk

NJ Release:

Facility Type:	Commercial
Facility Phone:	Not reported
Incident Date:	05/30/1995
Incident Time:	1230
TD Log #:	8061
Case Number:	95-5-30-1532-21
Date Received:	05/30/1995
Nature of Incident:	Citizen
Operator:	DIANNE
Incident Type:	Not reported
Incident Location:	Not reported
Location:	Facility
Other Location:	Not reported
Contact Name:	Not reported
Caller Name:	REDACTED
Caller Title:	Not reported
Caller Address:	Not reported
Caller City,St,Zip:	Not reported
Caller Telephone:	Not reported
Substance(s):	DIRT, SLUDGE, OIL MOTOR
Substance Type:	Liquid
Substance Identity:	Suspected
CAS Number:	Not reported
A310 Letter:	Yes
TCPA Chemical:	No
Hazrds Material:	Yes
COMU:	1334
Ref. Code:	101
Amt Released:	5 GAL
Contained:	Yes

MILCHMAN GRAPHICS & PRINTING (Continued) **S102216101**

Release Type:	Terminated
Release VE:	Estimate
Injuries:	No
Public Exposure:	No
Facility Evacuation:	No
Police at Scene:	No
Firemen at Scene:	No
Contamination of:	Land
Receiving Water:	Not reported
Status at Spill:	EMPLOYEE DUMPED A WHEEL BARREL FULL OF THE ABOVE MIXTURE BEHIND FACILITY.
NJ Spill Date:	Not reported
NJ Spill Time:	Not reported
NJ Spill Name:	Not reported
NJ Spill Title:	Not reported
NJ Spill Phone:	Not reported
Other Date:	Not reported
Other Time:	Not reported
Other Name:	Not reported
Other Title:	Not reported
Other Telephone:	Not reported
Public Evacuation:	No
Assistance Requested:	Yes
Wind Direction/Speed:	Not reported
Local Municipality Notified:	Not reported
Local Municipality Name:	NEPTUNE TWP
Local Municipality Title:	OPR. #9
Local Municipality Telephone:	908-988-8000
Local Municipality Date:	05/30/1995
Local Municipality Time:	1540
Incident Description:	Illegal Dumping
Incident Name:	Not reported
Incident Referred To:	DRPSR
Incident Region:	BFO-CAS
Incident Telephone:	Faxed,Mailed
Incident Date:	05/30/1995
Incident time:	Not reported
Incident ITM:	B
Comments:	Not reported
Date A310 Letter Printed:	1995-05-30 00:00:00
Date Local Authority Was Notified:	Not reported
Date Updated:	Not reported
Date Report Faxed to Local Authority:	Not reported
Local Authority Notification Date:	Not reported
Rep Receive Date:	Not reported
Reporter Type:	Not reported
Reporter Name:	Not reported
Reporter Title:	Not reported
Reporter Org:	Not reported
Reporter Address:	Not reported
Reporter City,St,Zip:	Not reported
Reporter County:	Not reported
Incident Status:	Not reported
Incident Category:	Not reported
Incident Source:	Not reported
Incident Address:	Not reported
Incident Address 2:	Not reported

MILCHMAN GRAPHICS & PRINTING (Continued) **S102216101**

Incident City,St,Zip:	Not reported
Incident County:	Not reported
DEP Requested:	Not reported
Confidential:	Not reported
Notify Type:	Not reported
Road Closed:	Not reported
Direction:	Not reported
Responsible Party:	Known
Responsible Party Name:	PRO TOUCH CAR WASH
Responsible Party Contact:	Not reported
Responsible Party Title:	Not reported
Responsible Party Phone:	Not reported
Responsible Party Street:	706 ROUTE 35
Responsible Party County:	MONMOUTH
Responsible Party City,St,Zip:	NEPTUNE TWP, NJ
Memo. Of Understanding:	Not reported
Drill/trng Exercise:	Not reported
Hazardous:	Not reported

NJ ISRA:

Pi Number:	246646
Action Number:	ISR050002
Title:	E20050041 Milchman Graphics
Isra Trg: Finalized Date	12/31/2004
Start Date:	02/04/2005
Case Status:	Assigned to Program
Case No:	E20050041
Case Name:	Milchman Graphics & Printing
Trigger Type:	Cessation
Trigger Date:	01/24/2005

Pi Number:	246646
Action Number:	ISR050002
Title:	E20050041 Milchman Graphics
Isra Trg: Finalized Date	12/31/2004
Start Date:	12/08/2006
Case Status:	NFA-E (Unrestricted Use)
Case No:	E20050041
Case Name:	Milchman Graphics & Printing
Trigger Type:	Cessation
Trigger Date:	01/24/2005

Pi Number:	246646
Action Number:	ISR050002
Title:	E20050041 Milchman Graphics
Isra Trg: Finalized Date	1/28/2005
Start Date:	02/04/2005
Case Status:	Assigned to Program
Case No:	E20050041
Case Name:	Milchman Graphics & Printing
Trigger Type:	Property Sale
Trigger Date:	01/24/2005

Pi Number:	246646
Action Number:	ISR050002
Title:	E20050041 Milchman Graphics
Isra Trg: Finalized Date	1/28/2005

MILCHMAN GRAPHICS & PRINTING (Continued) **S102216101**

Start Date:	12/08/2006
Case Status:	NFA-E (Unrestricted Use)
Case No:	E20050041
Case Name:	Milchman Graphics & Printing
Trigger Type:	Property Sale
Trigger Date:	01/24/2005

AX185 **95 MYRTLE AVE** **NJ SHWS** **S105326304**
NW **95 MYRTLE AVE** **NJ SPILLS** **N/A**
1/2-1 **NEPTUNE TWP, NJ**
0.501 mi.
2643 ft. **Site 3 of 3 in cluster AX**

Relative:
Lower

Actual:
15 ft.

SHWS:

Site ID:	79083
Status:	Closed
Home Owner:	No
PI Number:	G000035327

Detail As Of April 2012:

X Coord Site:	Not reported
X Coord PI:	Not reported
Y Coord Site:	Not reported
Y Coord PI:	Not reported

NJ SPILL:

Facility ID:	25860
Case Number:	98-06-01-1516-22
Notify Type:	Other
Date Received:	06/01/1998
Location:	Other
Other Location:	Not reported
Incident Date:	06/01/1998
Incident Time:	1300
A310 Letter:	True
Ref. Code:	101
COMU:	1334
CAS Number:	Not reported
Hazardous:	Not reported
Incident Location:	Not reported
Facility Type:	Residential
Facility Phone:	Not reported
Substance(s):	Not reported
Substance Type:	Not reported
Substance Identity:	Not reported
TCPA Chemical:	Not reported
Hazrds Material:	Not reported
Amnt Released:	Not reported
Release VE:	Not reported
Contained:	Not reported
Release Type:	Not reported
Incident Desc:	Not reported
Status at Spill:	1/ 500 GAL UST REMOVED. SOIL CONTAMINATION FOUND. CLEAN UP IN PROGRESS.
NJ Spill Date:	Not reported
NJ Spill Time:	Not reported
NJ Spill Name:	Not reported
NJ Spill Title:	Not reported

95 MYRTLE AVE (Continued) **S105326304**

NJ Spill Phone:	Not reported
Other Date:	Not reported
Other Time:	Not reported
Other Name:	Not reported
Other Title:	Not reported
Other Phone:	Not reported
Injuries:	No
Public Exposure:	No
Road Closed:	No
Facility Evacuation:	No
Receiving Water:	Not reported
Public Evacuation:	No
Police at Scene:	No
Firemen at Scene:	No
Contamination of:	Land
Nature of Incident:	Not reported
Wind Direction/Speed:	0
Assistance Requested:	No
Memo. Of Understanding:	No
Drill/trng Exercise:	No
Operator:	CHRIS
Contact Name:	Not reported
Caller Name:	REDACTED
Caller Title:	Not reported
Caller Address:	Not reported
Caller City,St,Zip:	Not reported
Caller Phone:	Not reported
Responsible Party:	Known
Responsible Party Name:	FIRST MUTUAL DIV COR
Responsible Party Contact:	Not reported
Responsible Party Title:	Not reported
Responsible Party Telphone:	Not reported
Responsible Party Street:	P O BOX 8443
Responsible Party Municipality:	CHERRY HILL
Responsible Party State:	NJ
Responsible Party Zip:	08002
Responsible City,St,Zip:	CHERRY HILL, NJ
Responsible Party County:	CAMDEN
Local Municipality:	No
Local Municipality Name:	Not reported
Local Municipality Title:	Not reported
Local Municipality Phone:	Not reported
Local Municipality Date:	Not reported
Local Municipality Time:	Not reported
Incident Name:	Not reported
Incident Referred To:	Not reported
Incident Region:	Not reported
Incident Phone:	Not reported
Incident Date:	Not reported
Comments:	Not reported
Date A310 Letter Printed:	Not reported
Date Local Authority Was Notified:	Not reported
Date Update:	Not reported
Date Report Faxed to Local Authority:	Not reported
Local Authority Notification Date:	Not reported
Reporter Name:	Not reported
Reporter Type:	Not reported

95 MYRTLE AVE (Continued) **S105326304**

Rep Received Date:	Not reported
Reporter Title:	Not reported
Reporter Orgzn:	Not reported
Reporter Address:	Not reported
Reporter City,St,Zip:	Not reported
Reporter County:	Not reported
Incident Type:	Not reported
Incident Status:	Not reported
Incident Category:	Not reported
Incident Source:	Not reported
Incident Address:	Not reported
Incident Address 2:	Not reported
Incident City,St,Zip:	Not reported
Incident County:	Not reported
DEP Requested:	Not reported
Confidential:	Not reported

BA186 **80 82 ABBOTT AVENUE** **NJ SHWS** **1010153215**
NE **80 82 ABBOTT AVE** **FINDS** **N/A**
1/2-1 **NEPTUNE TWP, NJ 07756**
0.508 mi.
2681 ft. **Site 1 of 2 in cluster BA**

Relative:
Lower

Actual:
13 ft.

SHWS:

Site ID:	355629
Status:	Closed
Home Owner:	Yes
PI Number:	439047

Detail As Of April 2012:

X Coord Site:	Not reported
X Coord PI:	Not reported
Y Coord Site:	Not reported
Y Coord PI:	Not reported

FINDS:

Registry ID: 110030589691

Environmental Interest/Information System
NJ-NJEMS (New Jersey - New Jersey Environmental Management System).
The Department of Environmental Protection (NJDEP) manages large databases of environmental information in this integrated system.

Click this hyperlink while viewing on your computer to access additional FINDS: detail in the EDR Site Report.

BB187 **1121 HECK AVENUE** **NJ SHWS** **S109837847**
North **1121 HECK AVE** **N/A**
1/2-1 **NEPTUNE TWP, NJ**
0.508 mi.
2681 ft. **Site 1 of 2 in cluster BB**

Relative:
Lower

Actual:
14 ft.

SHWS:

Site ID:	400394
Status:	Closed
Home Owner:	Yes
PI Number:	501055

Detail As Of April 2012:

X Coord Site:	Not reported
X Coord PI:	Not reported
Y Coord Site:	Not reported
Y Coord PI:	Not reported

BB188 **1125 HECK AVENUE** **NJ SHWS** **S108263270**
North **1125 HECK AVE** **NJ Release** **N/A**
1/2-1 **NEPTUNE TWP, NJ**
0.510 mi.
2692 ft. **Site 2 of 2 in cluster BB**

Relative:
Lower

Actual:
14 ft.

SHWS:

Site ID:	533932
Status:	Active
Home Owner:	Yes
PI Number:	670274

Detail As Of April 2012:

X Coord Site:	Not reported
X Coord PI:	Not reported
Y Coord Site:	Not reported
Y Coord PI:	Not reported

NJ Release:

Facility Type:	Residential
Facility Phone:	Not reported
Incident Date:	09/21/2006
Incident Time:	Not reported
TD Log #:	205640
Case Number:	06-09-22-1210-03
Date Received:	09/22/2006
Nature of Incident:	Not reported
Operator:	Not reported
Incident Type:	Underground Storage Tank
Incident Location:	RESIDENCE
Location:	Not reported
Other Location:	Not reported
Contact Name:	ANITA MAITRE
Caller Name:	Not reported
Caller Title:	Not reported
Caller Address:	Not reported
Caller City,St,Zip:	Not reported
Caller Telephone:	Not reported
Substance(s):	Not reported
Substance Type:	Not reported
Substance Identity:	Not reported
CAS Number:	Not reported

1125 HECK AVENUE (Continued) **S108263270**

A310 Letter:	Not reported
TCPA Chemical:	Not reported
Hazrds Material:	Not reported
COMU:	Not reported
Ref. Code:	Not reported
Amt Released:	Not reported
Contained:	Not reported
Release Type:	Not reported
Release VE:	Not reported
Injuries:	No
Public Exposure:	No
Facility Evacuation:	No
Police at Scene:	No
Firemen at Scene:	No
Contamination of:	Not reported
Receiving Water:	Not reported
Status at Spill:	Not reported
NJ Spill Date:	Not reported
NJ Spill Time:	Not reported
NJ Spill Name:	Not reported
NJ Spill Title:	Not reported
NJ Spill Phone:	Not reported
Other Date:	Not reported
Other Time:	Not reported
Other Name:	Not reported
Other Title:	Not reported
Other Telephone:	Not reported
Public Evacuation:	No
Assistance Requested:	Not reported
Wind Direction/Speed:	Not reported
Local Municipality Notified:	Not reported
Local Municipality Name:	Not reported
Local Municipality Title:	Not reported
Local Municipality Telephone:	Not reported
Local Municipality Date:	Not reported
Local Municipality Time:	Not reported
Incident Description:	Not reported
Incident Name:	Not reported
Incident Referred To:	Not reported
Incident Region:	Not reported
Incident Telephone:	Not reported
Incident Date:	Not reported
Incident time:	Not reported
Incident ITM:	Not reported
Comments:	Not reported
Date A310 Letter Printed:	Not reported
Date Local Authority Was Notified:	Not reported
Date Updated:	Not reported
Date Report Faxed to Local Authority:	Not reported
Local Authority Notification Date:	Not reported
Rep Receive Date:	09/22/2006
Reporter Type:	Other
Reporter Name:	REDACTED
Reporter Title:	REDACTED
Reporter Org:	REDATED
Reporter Address:	Not reported
Reporter City,St,Zip:	Not reported

1125 HECK AVENUE (Continued) **S108263270**

Reporter County:	Not reported
Incident Status:	Terminated
Incident Category:	Other
Incident Source:	ANITA MAITRE
Incident Address:	1125 HECK AVE
Incident Address 2:	Not reported
Incident City,St,Zip:	Neptune Twp, NJ 07753
Incident County:	Monmouth
DEP Requested:	No
Confidential:	Not reported
Notify Type:	Not reported
Road Closed:	No
Direction:	Not reported
Responsible Party:	Not reported
Responsible Party Name:	Not reported
Responsible Party Contact:	Not reported
Responsible Party Title:	Not reported
Responsible Party Phone:	Not reported
Responsible Party Street:	Not reported
Responsible Party County:	Not reported
Responsible Party City,St,Zip:	Not reported
Memo. Of Understanding:	Not reported
Drill/trng Exercise:	Not reported
Hazardous:	Not reported

BC189 **1133 HECK AVENUE** **NJ SHWS** **S106210190**
NNW **1133 HECK AVE** **NJ Release** **N/A**
1/2-1 **NEPTUNE TWP, NJ**
0.516 mi.
2724 ft. **Site 1 of 3 in cluster BC**

Relative:
Lower

Actual:
14 ft.

SHWS:

Site ID:	149052
Status:	Active
Home Owner:	Yes
PI Number:	196841

Detail As Of April 2012:

X Coord Site:	626820.0
X Coord PI:	626820.0
Y Coord Site:	502921.11
Y Coord PI:	502921.11

NJ Release:

Facility Type:	Residential
Facility Phone:	Not reported
Incident Date:	10/03/2002
Incident Time:	Not reported
TD Log #:	35639
Case Number:	02-10-03-1230-04
Date Received:	10/03/2002
Nature of Incident:	Not reported
Operator:	Not reported
Incident Type:	Underground Storage Tank
Incident Location:	AREA OF
Location:	Not reported
Other Location:	Not reported
Contact Name:	Not reported

1133 HECK AVENUE (Continued) **S106210190**

Caller Name:	Not reported
Caller Title:	Not reported
Caller Address:	Not reported
Caller City,St,Zip:	Not reported
Caller Telephone:	Not reported
Substance(s):	Not reported
Substance Type:	Not reported
Substance Identity:	Not reported
CAS Number:	Not reported
A310 Letter:	Not reported
TCPA Chemical:	Not reported
Hazrds Material:	Not reported
COMU:	Not reported
Ref. Code:	Not reported
Amt Released:	Not reported
Contained:	Not reported
Release Type:	Not reported
Release VE:	Not reported
Injuries:	No
Public Exposure:	No
Facility Evacuation:	No
Police at Scene:	No
Firemen at Scene:	No
Contamination of:	Not reported
Receiving Water:	Not reported
Status at Spill:	Not reported
NJ Spill Date:	Not reported
NJ Spill Time:	Not reported
NJ Spill Name:	Not reported
NJ Spill Title:	Not reported
NJ Spill Phone:	Not reported
Other Date:	Not reported
Other Time:	Not reported
Other Name:	Not reported
Other Title:	Not reported
Other Telephone:	Not reported
Public Evacuation:	No
Assistance Requested:	Not reported
Wind Direction/Speed:	Not reported
Local Municipality Notified:	Not reported
Local Municipality Name:	Not reported
Local Municipality Title:	Not reported
Local Municipality Telephone:	Not reported
Local Municipality Date:	Not reported
Local Municipality Time:	Not reported
Incident Description:	Not reported
Incident Name:	Not reported
Incident Referred To:	Not reported
Incident Region:	Not reported
Incident Telephone:	Not reported
Incident Date:	Not reported
Incident time:	Not reported
Incident ITM:	Not reported
Comments:	Not reported
Date A310 Letter Printed:	Not reported
Date Local Authority Was Notified:	Not reported
Date Updated:	Not reported

1133 HECK AVENUE (Continued) **S106210190**

Date Report Faxed to Local Authority:	Not reported
Local Authority Notification Date:	Not reported
Rep Receive Date:	10/03/2002
Reporter Type:	Facility Rep.
Reporter Name:	REDACTED
Reporter Title:	REDACTED
Reporter Org:	REDATED
Reporter Address:	Not reported
Reporter City,St,Zip:	Not reported
Reporter County:	Not reported
Incident Status:	Terminated
Incident Category:	Other
Incident Source:	MR. MURPHY
Incident Address:	1133 HECK AVE
Incident Address 2:	Not reported
Incident City,St,Zip:	Neptune Twp, NJ
Incident County:	Monmouth
DEP Requested:	No
Confidential:	Not reported
Notify Type:	Not reported
Road Closed:	No
Direction:	Not reported
Responsible Party:	Not reported
Responsible Party Name:	Not reported
Responsible Party Contact:	Not reported
Responsible Party Title:	Not reported
Responsible Party Phone:	Not reported
Responsible Party Street:	Not reported
Responsible Party County:	Not reported
Responsible Party City,St,Zip:	Not reported
Memo. Of Understanding:	Not reported
Drill/trng Exercise:	Not reported
Hazardous:	Not reported

AY190 **MONMOUTH OIL BURNER & FUEL CO INC** **NJ SHWS** **1000302156**
WSW **38 RTE 35** **NJ HIST LUST** **NJD011469053**
1/2-1 **NEPTUNE, NJ 07753** **NJ INST CONTROL**
0.516 mi. **NJ BROWNFIELDS**
2725 ft. **Site 2 of 3 in cluster AY** **NJ NJEMS**
NJ Release
Relative: **RCRA NonGen / NLR**
Lower

Actual:
15 ft.

SHWS:

Site ID:	42994
Status:	Closed
Home Owner:	No
PI Number:	004355

Detail As Of April 2012:

X Coord Site:	Not reported
X Coord PI:	Not reported
Y Coord Site:	Not reported
Y Coord PI:	Not reported

LUST HIST:

Case ID:	87-11-18-1502
Lead Program Assigned:	Bureau of Underground Storage Tanks
Facility Status:	**Assigned to a Program**

MONMOUTH OIL BURNER & FUEL CO INC (Continued) **1000302156**

UST ID:	0043553
TMS Number:	Not reported
Remedial Level:	Site has confirmed soil and ground water contamination.
Case Manager:	Joe Stefanoni
Facility Phone:	(609) 633-1405
No Further Action:	Not reported
RAW Approved:	Y
CEA:	Y
Date CEA Lifted:	Not reported
Dead Notice:	Not reported

NJ INSTITUTIONAL CONTROL:

Facility ID:	42994
Date Established (SI):	03/12/1997
Date Closed/Lifted (SI):	Not reported
PI Number:	004355
PI Name:	MONMOUTH OIL BURNER & FUEL CO INC
CEA Description (SI):	Benzene
CEA Case Track #:	5271
CEA Duration:	5.00
Intermediate Durations:	No

Facility ID:	42994
Date Established (SI):	03/12/1997
Date Closed/Lifted (SI):	Not reported
PI Number:	004355
PI Name:	MONMOUTH OIL BURNER & FUEL CO INC
CEA Description (SI):	Benzene
CEA Case Track #:	Not reported
CEA Duration:	5.00
Intermediate Durations:	No

BROWNFIELDS:

Price:	Not reported
Assessed Value:	Not reported
Property Size:	Unknown
Annual Taxes:	Not reported
Representative Address:	Not reported
Representative City/State/Zip:	Not reported
Submitter Name:	Not reported
Submitter Address1:	Not reported
Submitter Address2:	Not reported
Submitter City:	Not reported
Submitter State:	Not reported
Submitter Zip:	Not reported
Submitter Email:	Not reported
Submitter Phone:	Not reported
Transaction Type:	Not reported
Transfer Type:	Not reported
Site Number:	8775
X Coordinate:	623813
Y Coordinate:	502569
Coord:	623813:502569
AutoID:	7619
Ownership Type:	unknown
Ownership:	DEP Case

MONMOUTH OIL BURNER & FUEL CO INC (Continued) **1000302156**

PStatus:	DEP Case
PI Number:	004355
Owner Name:	Not reported
Owner Address + Owner Street:	Not reported
Owner City:	Not reported
Owner State:	Not reported
Owner Zip Code:	Not reported
Owner County:	Not reported
Owner Phone:	9999999999
Owner Fax:	9999999999
Owner Email:	Not reported
Owner Organization:	Not reported
Authorized Representative:	Not reported
Auth Rep Relation to Owner:	Not reported
Municipal Contact Name:	Not reported
Municipal Contact Street:	Not reported
Municipal Contact City:	Not reported
Municipal Contact State:	Not reported
Municipal Contact Zip Code:	Not reported
Municipal Contact Phone:	9999999999
Municipal Contact Fax:	9999999999
Municipal Contact Email:	Not reported
Department:	Not reported
Municipal Contact Title:	Not reported
Contact Relation to Owner:	Not reported
Current Zoning:	Not reported
Proposed Zoning:	Not reported
Copy of Title Insurance:	Not reported
Municode:	1334
Block:	Not reported
Lot:	Not reported
Development Plan Completed:	Unknown
Market Study Completed:	Unknown
Current Activity:	Not reported
Current Operations:	Not reported
Prior Operations:	Not reported
Deed Restrictions:	Unknown
Easements:	Unknown
Buildings:	Not reported
Condition of Buildings:	Not reported
Square Footage:	Not reported
Total Buildable Space:	Not reported
Lease Price:	Not reported
Tax Certificate:	Unknown
Tax Lien:	Unknown
Other Liens/Judgements:	No
Traffic Study:	Unknown
Road Access:	Not reported
Waterfront Access:	Unknown
Airport Access:	Unknown
Public Transportation Access:	Unknown
Major Highway Name:	Not reported
Major Highway Interchange:	Not reported
Major Highway Miles Away:	Not reported
Local Highway Name:	Not reported
Local Highway Interchange:	Not reported
Local Highway Miles Away:	Not reported

MONMOUTH OIL BURNER & FUEL CO INC (Continued) **1000302156**

Rail Type:	Not reported
Rail Name:	Not reported
Rail Station:	Not reported
Rail Miles Away:	Not reported
Public Water:	Unknown
Electric:	Unknown
Gas:	Unknown
Public Sewer:	Unknown
Telephone:	Unknown
Cable:	Unknown
Fiber Optics:	Unknown
Wetlands:	No
Sensitive Ecosystems/Habitats:	No
Endangered Species:	No
Historic/Archeological Site:	No
100 Year Flood Plain:	No
500 Year Flood Plain:	No
Environmental Report Copies:	Yes
List Containing Site:	Not reported
Preliminary Assessment:	No
Site Investigation:	No
Remedial Investigation:	No
Remedial Action Workplan:	No
Voluntary Cleanup Program:	No
Environmental Litigation:	No
Remediation In Progress:	Yes
Remediation Estimated Complete Date:	Not reported
Regulatory sign-off:	No
Regulatory Sign-Off Description:	Not reported
Other Incentives:	No
Low Interest Rates:	No
HDSRF Grants:	No
TIF:	No
HDSRF Loans:	No
USA Loans:	No
USA Grants:	No
Designated Redevelopment Area:	No
Environmental Opportunity Zone:	No
Tax Rebate or Abatement:	No
Empowerment Zone (Federal):	No
Urban Coordinating Council Neighborhood:	No
Enterprise Community (Federal):	No
Urban Enterprise Zone:	No
Additional Comments:	1) Assigned to Program,3/12/1997 2) C2: Formal Design - Known Source or Release with GW Contamination established 2/24/1994
County_int_FK:	13
Municipality_int_FK:	357
Planning Area Designation:	Planning Area 1
Authorized Representative Email:	Not reported
Authorized Representative Phone:	9999999999
General Comments:	Not reported

NJEMS:

Site Id:	42994
Municipality:	NEPTUNE TWP
Municipality Name From Spatial Overlay:	NEPTUNE TWP
GNIS Civil Code For Municipality:	882111

MONMOUTH OIL BURNER & FUEL CO INC (Continued) **1000302156**

Municipal Code (NJ-1040):	1335
X Coord:	623813
Y Coord:	502569
Coord System:	NJ STATE PLANE (NAD83) - USFEET
Coord Type:	GPS
Coord Orign:	DEP-GIS
State Standard Numeric Code From Spatial Overlay:	1334
Unique Feature Number For Municipality From Spatial Overlay:	3402549890
Eleven Digit Hydrologic Unit Code From Spatial Overlay):	02030104090
Fourteen Digit Hydrologic Unit Code From Spatial Overlay:	02030104090060
Watershed Management Area Number From Spatial Overlay:	12
Watershed Management Area Name From Spatial Overlay:	Monmouth
Water Region Code From Spatial Overlay:	3
Water Region Name From Spatial Overlay:	Atlantic Coast
Sub Watershed Name From Overlay:	Shark River (below Remsen Mill gage)
Watershed Name From Spatial Overlay:	Whale Pond Bk / Shark R / Wreck Pond Bk

NJ Release:

Facility Type:	Commercial
Facility Phone:	Not reported
Incident Date:	08/24/1994
Incident Time:	1000
TD Log #:	15363
Case Number:	94-8-24-1108-48
Date Received:	08/24/1994
Nature of Incident:	Facility
Operator:	ROGER
Incident Type:	Not reported
Incident Location:	Not reported
Location:	Facility
Other Location:	Not reported
Contact Name:	Not reported
Caller Name:	REDACTED
Caller Title:	Not reported
Caller Address:	Not reported
Caller City,St,Zip:	Not reported
Caller Telephone:	Not reported
Substance(s):	OIL FUEL #2
Substance Type:	Liquid
Substance Identity:	Known
CAS Number:	Not reported
A310 Letter:	Yes
TCPA Chemical:	No
Hazrds Material:	Yes
COMU:	1334
Ref. Code:	101
Amt Released:	UNKNOWN
Contained:	Yes
Release Type:	Terminated
Release VE:	Not reported
Injuries:	No
Public Exposure:	No
Facility Evacuation:	No
Police at Scene:	No
Firemen at Scene:	No
Contamination of:	Land
Receiving Water:	Not reported

MONMOUTH OIL BURNER & FUEL CO INC (Continued) **1000302156**

Status at Spill:	2-550 GAL USTS REMOVED SOIL CONTAMINATION DISCOVERED. CLEAN UP IS IN PROGRESS.ORIG CASE 87-11-18-1502 TMS #C94-1463 UST# 0043553
NJ Spill Date:	Not reported
NJ Spill Time:	Not reported
NJ Spill Name:	Not reported
NJ Spill Title:	Not reported
NJ Spill Phone:	Not reported
Other Date:	Not reported
Other Time:	Not reported
Other Name:	Not reported
Other Title:	Not reported
Other Telephone:	Not reported
Public Evacuation:	No
Assistance Requested:	No
Wind Direction/Speed:	Not reported
Local Municipality Notified:	Not reported
Local Municipality Name:	NEPTUNE TWP
Local Municipality Title:	OPR D-14
Local Municipality Telephone:	908-988-8000
Local Municipality Date:	08/24/1994
Local Municipality Time:	1113
Incident Description:	U.S.T.
Incident Name:	Not reported
Incident Referred To:	DRPSR
Incident Region:	BFO-CAS
Incident Telephone:	Faxed,Mailed
Incident Date:	08/24/1994
Incident time:	Not reported
Incident ITM:	B
Comments:	Not reported
Date A310 Letter Printed:	Not reported
Date Local Authority Was Notified:	Not reported
Date Updated:	Not reported
Date Report Faxed to Local Authority:	1994-08-24 00:00:00
Local Authority Notification Date:	Not reported
Rep Receive Date:	Not reported
Reporter Type:	Not reported
Reporter Name:	Not reported
Reporter Title:	Not reported
Reporter Org:	Not reported
Reporter Address:	Not reported
Reporter City,St,Zip:	Not reported
Reporter County:	Not reported
Incident Status:	Not reported
Incident Category:	Not reported
Incident Source:	Not reported
Incident Address:	Not reported
Incident Address 2:	Not reported
Incident City,St,Zip:	Not reported
Incident County:	Not reported
DEP Requested:	Not reported
Confidential:	Not reported
Notify Type:	Not reported
Road Closed:	Not reported
Direction:	Not reported
Responsible Party:	Known
Responsible Party Name:	MONMOUTH OIL BURNER

MONMOUTH OIL BURNER & FUEL CO INC (Continued) **1000302156**

Responsible Party Contact:	LAURA BRINKERHOFF
Responsible Party Title:	CONSULT
Responsible Party Phone:	Not reported
Responsible Party Street:	38 RT 35
Responsible Party County:	MONMOUTH
Responsible Party City,St,Zip:	NEPTUNE TWP, NJ
Memo. Of Understanding:	Not reported
Drill/trng Exercise:	Not reported
Hazardous:	Not reported

RCRA NonGen / NLR:

Date form received by agency:	01/01/2007
Facility name:	MONMOUTH OIL BURNER & FUEL CO INC
Facility address:	38 RTE 35 NEPTUNE, NJ 07753
EPA ID:	NJD011469053
Mailing address:	RTE 35 NEPTUNE, NJ 07753
Contact:	Not reported
Contact address:	RTE 35 NEPTUNE, NJ 07753
Contact country:	US
Contact telephone:	Not reported
Contact email:	Not reported
EPA Region:	02
Classification:	Non-Generator
Description:	Handler: Non-Generators do not presently generate hazardous waste

Owner/Operator Summary:

Owner/operator name:	PAUL & GERALD GRECO
Owner/operator address:	NOT REQUIRED NOT REQUIRED, WY 99999
Owner/operator country:	US
Owner/operator telephone:	212-555-1212
Owner/operator email:	Not reported
Owner/operator fax:	Not reported
Owner/operator extension:	Not reported
Legal status:	Private
Owner/Operator Type:	Owner
Owner/Op start date:	Not reported
Owner/Op end date:	Not reported

Owner/operator name:	PAUL & GERALD GRECO
Owner/operator address:	NOT REQUIRED NOT REQUIRED, WY 99999
Owner/operator country:	US
Owner/operator telephone:	212-555-1212
Owner/operator email:	Not reported
Owner/operator fax:	Not reported
Owner/operator extension:	Not reported
Legal status:	Private
Owner/Operator Type:	Operator
Owner/Op start date:	Not reported
Owner/Op end date:	Not reported

MONMOUTH OIL BURNER & FUEL CO INC (Continued) **1000302156**

Handler Activities Summary:

U.S. importer of hazardous waste:	No
Mixed waste (haz. and radioactive):	No
Recycler of hazardous waste:	No
Transporter of hazardous waste:	No
Treater, storer or disposer of HW:	No
Underground injection activity:	No
On-site burner exemption:	No
Furnace exemption:	No
Used oil fuel burner:	No
Used oil processor:	No
User oil refiner:	No
Used oil fuel marketer to burner:	No
Used oil Specification marketer:	No
Used oil transfer facility:	No
Used oil transporter:	No

Historical Generators:

Date form received by agency: 01/01/2006
Site name: MONMOUTH OIL BURNER & FUEL CO INC
Classification: Not a generator, verified

Date form received by agency: 01/30/1986
Site name: MONMOUTH OIL BURNER & FUEL CO INC
Classification: Large Quantity Generator

. Waste code: X001
. Waste name: WASTE OILS

. Waste code: X003
. Waste name: OTHER STATE REGULATED WASTES [i.e., DIESEL FUEL, GASOLINE AND HOME HEATING OIL]

Violation Status: No violations found

AY191 **NJDOT ROUTE 35 DRAINAGE PROJECT** **NJ SHWS** **S113642757**
WSW **42 RT 35** **NJ NJEMS** **N/A**
1/2-1 **NEPTUNE CITY BORO, NJ 07754**
0.516 mi.
2725 ft. **Site 3 of 3 in cluster AY**

Relative:
Lower

Actual:
15 ft.

SHWS:

Site ID:	68968
Status:	Closed
Home Owner:	No
PI Number:	G000027953

Detail As Of April 2012:

X Coord Site:	Not reported
X Coord PI:	Not reported
Y Coord Site:	Not reported
Y Coord PI:	Not reported

NJEMS:

Site Id:	68968
Municipality:	NEPTUNE CITY BORO
Municipality Name From Spatial Overlay:	NEPTUNE CITY BORO
GNIS Civil Code For Municipality:	885315

NJDOT ROUTE 35 DRAINAGE PROJECT (Continued) **S113642757**

Municipal Code (NJ-1040):	1336
X Coord:	624314
Y Coord:	496427
Coord System:	NJ STATE PLANE (NAD83) - USFEET
Coord Type:	Digital Image
Coord Orign:	DEP-Program
State Standard Numeric Code From Spatial Overlay:	1335
Unique Feature Number For Municipality From Spatial Overlay:	3402549920
Eleven Digit Hydrologic Unit Code From Spatial Overlay):	02030104090
Fourteen Digit Hydrologic Unit Code From Spatial Overlay:	02030104090060
Watershed Management Area Number From Spatial Overlay:	12
Watershed Management Area Name From Spatial Overlay:	Monmouth
Water Region Code From Spatial Overlay:	3
Water Region Name From Spatial Overlay:	Atlantic Coast
Sub Watershed Name From Overlay:	Shark River (below Remsen Mill gage)
Watershed Name From Spatial Overlay:	Whale Pond Bk / Shark R / Wreck Pond Bk

---

BD192 **414 EVERGREEN AVENUE** **NJ SHWS** **1007016819**
SSE **414 EVERGREEN AVE** **NJ VCP** **N/A**
1/2-1 **BRADLEY BEACH, NJ 07720** **FINDS**
0.516 mi.
2727 ft. **Site 1 of 3 in cluster BD**

Relative:
Lower

Actual:
16 ft.

SHWS:

Site ID:	85777
Status:	Closed
Home Owner:	Yes
PI Number:	G000060383

Detail As Of April 2012:

X Coord Site:	Not reported
X Coord PI:	Not reported
Y Coord Site:	Not reported
Y Coord PI:	Not reported

VCP:

Incident Number:	00-10-24-1531-18
MOA Execution Date:	11/03/2000
Type Of Vcp File:	HISTORICAL
Pi Number:	Not reported
Case Type(Case Type):	Not reported
Case Contact: Department	Not reported
Case Contact Name:	Not reported
Case Contact: Organization	Not reported
Case Contact: Address: Line1	Not reported
Case Contact: Address: Line2	Not reported
Case Contact: Address: Line3	Not reported
Case Contact City,St,Zip:	Not reported

FINDS:

Registry ID: 110029657529

Environmental Interest/Information System
NJ-NJEMS (New Jersey - New Jersey Environmental Management System).
The Department of Environmental Protection (NJDEP) manages large databases of environmental information in this integrated system.

414 EVERGREEN AVENUE (Continued) **1007016819**

Click this hyperlink while viewing on your computer to access additional FINDS: detail in the EDR Site Report.

BC193 **1135 HECK AVENUE** **NJ SHWS** **1008914736**
NNW **1135 HECK AVE** **NJ HIST HWS** **N/A**
1/2-1 **NEPTUNE, NJ 07753** **NJ VCP**
0.518 mi. **NJ NJEMS**
2735 ft. **Site 2 of 3 in cluster BC** **FINDS**

Relative:
Lower

Actual:
14 ft.

SHWS:

Site ID:	202700
Status:	Closed
Home Owner:	Yes
PI Number:	266557

Detail As Of April 2012:

X Coord Site:	Not reported
X Coord PI:	Not reported
Y Coord Site:	Not reported
Y Coord PI:	Not reported

HIST SHWS:

Case Status:	**Active**
Status Date:	11/22/2005
Case ID:	266557
Contact:	Bureau of Field Operations - Southern
Sub Section Label:	A: Sites with On-Site Sources of Contamination
Site Municipality:	1334
Remedial Level Code:	C2
Classification exception area dt:	None
Classification exception area dt:	Not reported
Deed Notice Status:	None
Deed Notice Date:	Not reported
Engineering Control Status:	None
Engineering Control Date:	Not reported
National Priorities List Status:	Not reported
National Priorities List Date:	Not reported
X Coordinate:	Not reported
Y Coordinate:	Not reported
Coordinate System:	Not reported

VCP:

Incident Number:	05-07-22-1145-12
MOA Execution Date:	11/22/2005
Type Of Vcp File:	HISTORICAL
Pi Number:	Not reported
Case Type(Case Type):	Not reported
Case Contact: Department	Not reported
Case Contact Name:	Not reported
Case Contact: Organization	Not reported
Case Contact: Address: Line1	Not reported
Case Contact: Address: Line2	Not reported
Case Contact: Address: Line3	Not reported
Case Contact City,St,Zip:	Not reported

1135 HECK AVENUE (Continued) **1008914736**

NJEMS:

Site Id:	202700
Municipality:	NEPTUNE TWP
Municipality Name From Spatial Overlay:	NEPTUNE TWP
GNIS Civil Code For Municipality:	882111
Municipal Code (NJ-1040):	1335
X Coord:	626210
Y Coord:	502898
Coord System:	NJ STATE PLANE (NAD83) - USFEET
Coord Type:	GIS Parcel Centroid
Coord Orign:	DEP-GIS
State Standard Numeric Code From Spatial Overlay:	1334
Unique Feature Number For Municipality From Spatial Overlay:	3402549890
Eleven Digit Hydrologic Unit Code From Spatial Overlay):	02030104090
Fourteen Digit Hydrologic Unit Code From Spatial Overlay:	02030104090060
Watershed Management Area Number From Spatial Overlay:	12
Watershed Management Area Name From Spatial Overlay:	Monmouth
Water Region Code From Spatial Overlay:	3
Water Region Name From Spatial Overlay:	Atlantic Coast
Sub Watershed Name From Overlay:	Shark River (below Remsen Mill gage)
Watershed Name From Spatial Overlay:	Whale Pond Bk / Shark R / Wreck Pond Bk

FINDS:

Registry ID: 110030660504

Environmental Interest/Information System
NJ-NJEMS (New Jersey - New Jersey Environmental Management System).
The Department of Environmental Protection (NJDEP) manages large databases of environmental information in this integrated system.

Click this hyperlink while viewing on your computer to access additional FINDS: detail in the EDR Site Report.

194
SE
1/2-1
0.518 mi.
2736 ft.

200 5TH AVENUE
200 5TH AVE
BRADLEY BEACH BORO, NJ 07720

NJ SHWS **1010540947**
NJ NJEMS **N/A**
FINDS

Relative:
Lower

Actual:
18 ft.

SHWS:

Site ID:	183833
Status:	Closed
Home Owner:	Yes
PI Number:	240456

Detail As Of April 2012:

X Coord Site:	Not reported
X Coord PI:	Not reported
Y Coord Site:	Not reported
Y Coord PI:	Not reported

NJEMS:

Site Id:	183833
Municipality:	BRADLEY BEACH BORO
Municipality Name From Spatial Overlay:	BRADLEY BEACH BORO

200 5TH AVENUE (Continued) **1010540947**

GNIS Civil Code For Municipality:	885167
Municipal Code (NJ-1040):	1308
X Coord:	629140
Y Coord:	498402
Coord System:	NJ STATE PLANE (NAD83) - USFEET
Coord Type:	Hard Copy Map
Coord Orign:	DEP-Program
State Standard Numeric Code From Spatial Overlay:	1307
Unique Feature Number For Municipality From Spatial Overlay:	3402506970
Eleven Digit Hydrologic Unit Code From Spatial Overlay):	02030104090
Fourteen Digit Hydrologic Unit Code From Spatial Overlay:	02030104090060
Watershed Management Area Number From Spatial Overlay:	12
Watershed Management Area Name From Spatial Overlay:	Monmouth
Water Region Code From Spatial Overlay:	3
Water Region Name From Spatial Overlay:	Atlantic Coast
Sub Watershed Name From Overlay:	Shark River (below Remsen Mill gage)
Watershed Name From Spatial Overlay:	Whale Pond Bk / Shark R / Wreck Pond Bk

FINDS:

Registry ID: 110032412066

Environmental Interest/Information System
NJ-NJEMS (New Jersey - New Jersey Environmental Management System).
The Department of Environmental Protection (NJDEP) manages large databases of environmental information in this integrated system.

Click this hyperlink while viewing on your computer to access additional FINDS: detail in the EDR Site Report.

BE195 **RIDGE COURT** **NJ SHWS** **S104342779**
NW **30 RIDGE CT** **NJ SPILLS** **N/A**
1/2-1 **NEPTUNE TWP, NJ 07753** **NJ AIRS**
0.522 mi.
2756 ft. **Site 1 of 2 in cluster BE**

Relative:
Lower

Actual:
14 ft.

SHWS:

Site ID:	35392
Status:	Closed
Home Owner:	No
PI Number:	020109

Detail As Of April 2012:

X Coord Site:	Not reported
X Coord PI:	Not reported
Y Coord Site:	Not reported
Y Coord PI:	Not reported

NJ SPILL:

Facility ID:	51393
Case Number:	99-10-04-1027-07
Notify Type:	Municipality
Date Received:	10/04/1999
Location:	Other
Other Location:	Not reported
Incident Date:	10/04/1999

RIDGE COURT (Continued) **S104342779**

Incident Time:	Not reported
A310 Letter:	False
Ref. Code:	101
COMU:	1334
CAS Number:	Not reported
Hazardous:	No
Incident Location:	Not reported
Facility Type:	Residential
Facility Phone:	Not reported
Substance(s):	Not reported
Substance Type:	Not reported
Substance Identity:	Not reported
TCPA Chemical:	Not reported
Hazrds Material:	Not reported
Amnt Released:	Not reported
Release VE:	Not reported
Contained:	Not reported
Release Type:	Not reported
Incident Desc:	Not reported
Status at Spill:	4/35 GAL DRUMS LEAKED IN CRAWLSPACE. CLEAN UP WILL BE DONE. DRUMS CONTAINED CHLORINATED SOLVENTS AND PHENOLIC COMPOUNDS.
NJ Spill Date:	Not reported
NJ Spill Time:	Not reported
NJ Spill Name:	Not reported
NJ Spill Title:	Not reported
NJ Spill Phone:	Not reported
Other Date:	Not reported
Other Time:	Not reported
Other Name:	Not reported
Other Title:	Not reported
Other Phone:	Not reported
Injuries:	No
Public Exposure:	No
Road Closed:	No
Facility Evacuation:	No
Receiving Water:	Not reported
Public Evacuation:	No
Police at Scene:	No
Firemen at Scene:	No
Contamination of:	Land
Nature of Incident:	Not reported
Wind Direction/Speed:	0
Assistance Requested:	No
Memo. Of Understanding:	No
Drill/trng Exercise:	No
Operator:	JON
Contact Name:	Not reported
Caller Name:	REDACTED
Caller Title:	Not reported
Caller Address:	Not reported
Caller City,St,Zip:	Not reported
Caller Phone:	Not reported
Responsible Party:	Known
Responsible Party Name:	NEPTUNE TWP HOUSING
Responsible Party Contact:	GARY RHODES
Responsible Party Title:	Not reported
Responsible Party Telphone:	732-774-7692

RIDGE COURT (Continued) **S104342779**

Responsible Party Street:	1810 ALBERTA AV
Responsible Party Municipality:	NEPTUNE TWP
Responsible Party State:	NJ
Responsible Party Zip:	Not reported
Responsible City,St,Zip:	NEPTUNE TWP, NJ
Responsible Party County:	MONMOUTH
Local Municipality:	No
Local Municipality Name:	Not reported
Local Municipality Title:	Not reported
Local Municipality Phone:	Not reported
Local Municipality Date:	Not reported
Local Municipality Time:	Not reported
Incident Name:	Not reported
Incident Referred To:	Not reported
Incident Region:	Not reported
Incident Phone:	Not reported
Incident Date:	Not reported
Comments: Not reported	
Date A310 Letter Printed:	Not reported
Date Local Authority Was Notified:	Not reported
Date Update:	Not reported
Date Report Faxed to Local Authority:	Not reported
Local Authority Notification Date:	Not reported
Reporter Name:	Not reported
Reporter Type:	Not reported
Rep Received Date:	Not reported
Reporter Title:	Not reported
Reporter Orgzn:	Not reported
Reporter Address:	Not reported
Reporter City,St,Zip:	Not reported
Reporter County:	Not reported
Incident Type:	Not reported
Incident Status:	Not reported
Incident Category:	Not reported
Incident Source:	Not reported
Incident Address:	Not reported
Incident Address 2:	Not reported
Incident City,St,Zip:	Not reported
Incident County:	Not reported
DEP Requested:	Not reported
Confidential:	Not reported

AIRS:

Emission Year:	Not reported
Facility Number:	21216
NAICS Code:	Not reported
Pollutant Name:	Not reported
Tons/Year lbs/Year For Taps 1000 Tons/Year For CO2:	Not reported
Tons/Season (5/1-9/30):	Not reported
Lbs/Day Peak Ozone Season (6/1-8/31):	Not reported
Lbs/Day Co-season (12/1-2/31):	Not reported
Permit of Emission:	PERMIT
X Coordinate:	625085
Y Coordinate:	502433
Coordinate Units:	NJ State Plane (NAD83) - USFEET
Coordinate Type:	GPS
Active Number:	GEN980001

RIDGE COURT (Continued) **S104342779**

Active Type Description:	(GP-006) Boiler
Document Status:	Terminated
Expiration Date:	10/18/2011
Emission Year:	Not reported
Facility Number:	21216
NAICS Code:	Not reported
Pollutant Name:	Not reported
Tons/Year lbs/Year For Taps 1000 Tons/Year For CO2:	Not reported
Tons/Season (5/1-9/30):	Not reported
Lbs/Day Peak Ozone Season (6/1-8/31):	Not reported
Lbs/Day Co-season (12/1-2/31):	Not reported
Permit of Emission:	PERMIT
X Coordinate:	625085
Y Coordinate:	502433
Coordinate Units:	NJ State Plane (NAD83) - USFEET
Coordinate Type:	GPS
Active Number:	GEN110001
Active Type Description:	(GP-017) Boilers < 5 MMBTU/hr
Document Status:	Renewed
Expiration Date:	07/28/2021

---

196 **56 COOKMAN AVENUE** **NJ SHWS** **1010433594**
ENE **56 COOKMAN AVE** **NJ NJEMS** **N/A**
1/2-1 **NEPTUNE TWP, NJ 07756** **FINDS**
0.522 mi.
2758 ft.

Relative:
Lower

Actual:
12 ft.

SHWS:

Site ID:	95443
Status:	Closed
Home Owner:	Yes
PI Number:	134397

Detail As Of April 2012:

X Coord Site:	Not reported
X Coord PI:	Not reported
Y Coord Site:	Not reported
Y Coord PI:	Not reported

NJEMS:

Site Id:	95443
Municipality:	NEPTUNE TWP
Municipality Name From Spatial Overlay:	NEPTUNE TWP
GNIS Civil Code For Municipality:	882111
Municipal Code (NJ-1040):	1335
X Coord:	629479
Y Coord:	501408
Coord System:	NJ STATE PLANE (NAD83) - USFEET
Coord Type:	GIS Parcel Centroid
Coord Orign:	DEP-GIS
State Standard Numeric Code From Spatial Overlay:	1334
Unique Feature Number For Municipality From Spatial Overlay:	3402549890
Eleven Digit Hydrologic Unit Code From Spatial Overlay):	02030104090
Fourteen Digit Hydrologic Unit Code From Spatial Overlay:	02030104090060
Watershed Management Area Number From Spatial Overlay:	12
Watershed Management Area Name From Spatial Overlay:	Monmouth
Water Region Code From Spatial Overlay:	3

56 COOKMAN AVENUE (Continued) **1010433594**

Water Region Name From Spatial Overlay: Atlantic Coast
Sub Watershed Name From Overlay: Shark River (below Remsen Mill gage)
Watershed Name From Spatial Overlay: Whale Pond Bk / Shark R / Wreck Pond Bk

FINDS:

Registry ID: 110031702502

Environmental Interest/Information System
NJ-NJEMS (New Jersey - New Jersey Environmental Management System).
The Department of Environmental Protection (NJDEP) manages large databases of environmental information in this integrated system.

Click this hyperlink while viewing on your computer to access additional FINDS: detail in the EDR Site Report.

197
SE
1/2-1
0.522 mi.
2758 ft.

304 CENTRAL **NJ SHWS** **S105007728**
304 CENTRAL **NJ HIST HWS** **N/A**
BRADLEY BEACH BORO, NJ 07720

Relative:
Lower

Actual:
15 ft.

SHWS:
Site ID: 83468
Status: Closed
Home Owner: No
PI Number: G000034965

Detail As Of April 2012:
X Coord Site: Not reported
X Coord PI: Not reported
Y Coord Site: Not reported
Y Coord PI: Not reported

HIST SHWS:
Case Status: **Active**
Status Date: 6/17/1998
Case ID: G000034965
Contact: Bureau of Field Operations - Southern
Sub Section Label: A: Sites with On-Site Sources of Contamination
Site Municipality: 1307
Remedial Level Code: C2
Classification exception area dt: None
Classification exception area dt: Not reported
Deed Notice Status: None
Deed Notice Date: Not reported
Engineering Control Status: None
Engineering Control Date: Not reported
National Priorities List Status: Not reported
National Priorities List Date: Not reported
X Coordinate: 628505
Y Coordinate: 497747
Coordinate System: NJ State Plane (NAD83) - USFEET

BC198 **1139 HECK AVENUE** **NJ SHWS** **S108518485**
NNW **1139 HECK AVE** **NJ VCP** **N/A**
1/2-1 **NEPTUNE TWP, NJ 07753** **NJ NJEMS**
0.523 mi.
2760 ft. **Site 3 of 3 in cluster BC**

Relative:
Lower

Actual:
14 ft.

SHWS:

Site ID:	228212
Status:	Closed
Home Owner:	No
PI Number:	298594

Detail As Of April 2012:

X Coord Site:	Not reported
X Coord PI:	Not reported
Y Coord Site:	Not reported
Y Coord PI:	Not reported

VCP:

Incident Number:	06-06-23-0828-20
MOA Execution Date:	04/11/2007
Type Of Vcp File:	CURRENT
Pi Number:	298594
Case Type(Case Type):	MOA
Case Contact: Department	Not reported
Case Contact Name:	ALTON SIMMONS
Case Contact: Organization	MT OLIVE HOLY TEMPLE CHURCH OF GOD IN CHRIST
Case Contact: Address: Line1	10 ATKINS AVE
Case Contact: Address: Line2	Not reported
Case Contact: Address: Line3	Not reported
Case Contact City,St,Zip:	Neptune Twp, NJ 07753

NJEMS:

Site Id:	228212
Municipality:	NEPTUNE TWP
Municipality Name From Spatial Overlay:	NEPTUNE TWP
GNIS Civil Code For Municipality:	882111
Municipal Code (NJ-1040):	1335
X Coord:	626104
Y Coord:	502898
Coord System:	NJ STATE PLANE (NAD83) - USFEET
Coord Type:	GIS Parcel Centroid
Coord Orign:	DEP-GIS
State Standard Numeric Code From Spatial Overlay:	1334
Unique Feature Number For Municipality From Spatial Overlay:	3402549890
Eleven Digit Hydrologic Unit Code From Spatial Overlay):	02030104090
Fourteen Digit Hydrologic Unit Code From Spatial Overlay:	02030104090060
Watershed Management Area Number From Spatial Overlay:	12
Watershed Management Area Name From Spatial Overlay:	Monmouth
Water Region Code From Spatial Overlay:	3
Water Region Name From Spatial Overlay:	Atlantic Coast
Sub Watershed Name From Overlay:	Shark River (below Remsen Mill gage)
Watershed Name From Spatial Overlay:	Whale Pond Bk / Shark R / Wreck Pond Bk

BF199 **27 ATLANTIC AVENUE** **NJ SHWS** **S118696777**
South **27 ATLANTIC AVE** **NJ NJEMS** **N/A**
1/2-1 **BRADLEY BEACH BORO, NJ 07720**
0.524 mi.
2766 ft. **Site 1 of 3 in cluster BF**

Relative:
Lower

Actual:
15 ft.

SHWS:

Site ID:	575423
Status:	Closed
Home Owner:	Yes
PI Number:	720970

Detail As Of April 2012:

X Coord Site:	Not reported
X Coord PI:	Not reported
Y Coord Site:	Not reported
Y Coord PI:	Not reported

NJEMS:

Site Id:	575423
Municipality:	BRADLEY BEACH BORO
Municipality Name From Spatial Overlay:	BRADLEY BEACH BORO
GNIS Civil Code For Municipality:	885167
Municipal Code (NJ-1040):	1308
X Coord:	627057
Y Coord:	497341
Coord System:	NJ STATE PLANE (NAD83) - USFEET
Coord Type:	GIS Parcel Centroid
Coord Orign:	DEP-SRP-GIS
State Standard Numeric Code From Spatial Overlay:	1307
Unique Feature Number For Municipality From Spatial Overlay:	3402506970
Eleven Digit Hydrologic Unit Code From Spatial Overlay):	02030104090
Fourteen Digit Hydrologic Unit Code From Spatial Overlay:	02030104090060
Watershed Management Area Number From Spatial Overlay:	12
Watershed Management Area Name From Spatial Overlay:	Monmouth
Water Region Code From Spatial Overlay:	3
Water Region Name From Spatial Overlay:	Atlantic Coast
Sub Watershed Name From Overlay:	Shark River (below Remsen Mill gage)
Watershed Name From Spatial Overlay:	Whale Pond Bk / Shark R / Wreck Pond Bk

---

BF200 **NJ SHWS** **S110514907**
South **27 ATLANTIC AVE.** **NJ Release** **N/A**
1/2-1 **BRADLEY BEACH BORO, NJ 07720**
0.524 mi.
2766 ft. **Site 2 of 3 in cluster BF**

Relative:
Lower

Actual:
15 ft.

SHWS:

Site ID:	456648
Status:	Closed
Home Owner:	Yes
PI Number:	575677

Detail As Of April 2012:

X Coord Site:	Not reported
X Coord PI:	Not reported
Y Coord Site:	Not reported
Y Coord PI:	Not reported

NJ Release:

Facility Type:	Residential

(Continued) **S110514907**

Facility Phone:	Not reported
Incident Date:	05/13/2010
Incident Time:	Not reported
TD Log #:	350948
Case Number:	10-05-14-1135-22
Date Received:	05/14/2010
Nature of Incident:	Not reported
Operator:	Not reported
Incident Type:	Underground Storage Tank
Incident Location:	RESIDENCE
Location:	Not reported
Other Location:	Not reported
Contact Name:	MICHELE AND ROBERT PARKER
Caller Name:	Not reported
Caller Title:	Not reported
Caller Address:	Not reported
Caller City,St,Zip:	Not reported
Caller Telephone:	Not reported
Substance(s):	Not reported
Substance Type:	Not reported
Substance Identity:	Not reported
CAS Number:	Not reported
A310 Letter:	Not reported
TCPA Chemical:	Not reported
Hazrds Material:	Not reported
COMU:	Not reported
Ref. Code:	Not reported
Amt Released:	Not reported
Contained:	Not reported
Release Type:	Not reported
Release VE:	Not reported
Injuries:	No
Public Exposure:	No
Facility Evacuation:	No
Police at Scene:	No
Firemen at Scene:	No
Contamination of:	Not reported
Receiving Water:	Not reported
Status at Spill:	Not reported
NJ Spill Date:	Not reported
NJ Spill Time:	Not reported
NJ Spill Name:	Not reported
NJ Spill Title:	Not reported
NJ Spill Phone:	Not reported
Other Date:	Not reported
Other Time:	Not reported
Other Name:	Not reported
Other Title:	Not reported
Other Telephone:	Not reported
Public Evacuation:	No
Assistance Requested:	Not reported
Wind Direction/Speed:	Not reported
Local Municipality Notified:	Not reported
Local Municipality Name:	Not reported
Local Municipality Title:	Not reported
Local Municipality Telephone:	Not reported
Local Municipality Date:	Not reported

(Continued) **S110514907**

Local Municipality Time:	Not reported
Incident Description:	Not reported
Incident Name:	Not reported
Incident Referred To:	Not reported
Incident Region:	Not reported
Incident Telephone:	Not reported
Incident Date:	Not reported
Incident time:	Not reported
Incident ITM:	Not reported
Comments:	Not reported
Date A310 Letter Printed:	Not reported
Date Local Authority Was Notified:	Not reported
Date Updated:	Not reported
Date Report Faxed to Local Authority:	Not reported
Local Authority Notification Date:	Not reported
Rep Receive Date:	05/14/2010
Reporter Type:	Citizen Complaint
Reporter Name:	REDACTED
Reporter Title:	REDACTED
Reporter Org:	REDATED
Reporter Address:	Not reported
Reporter City,St,Zip:	Not reported
Reporter County:	Not reported
Incident Status:	Terminated
Incident Category:	Other
Incident Source:	Not reported
Incident Address:	27 ATLANTIC AVE.
Incident Address 2:	Not reported
Incident City,St,Zip:	Bradley Beach Boro, NJ 07720
Incident County:	Monmouth
DEP Requested:	No
Confidential:	Not reported
Notify Type:	Not reported
Road Closed:	Not reported
Direction:	Not reported
Responsible Party:	Not reported
Responsible Party Name:	Not reported
Responsible Party Contact:	Not reported
Responsible Party Title:	Not reported
Responsible Party Phone:	Not reported
Responsible Party Street:	Not reported
Responsible Party County:	Not reported
Responsible Party City,St,Zip:	Not reported
Memo. Of Understanding:	Not reported
Drill/trng Exercise:	Not reported
Hazardous:	Not reported

---

201 WNW 1/2-1 0.524 mi. 2766 ft. | **WAWA FOOD MARKET #8329**
1344 CORLIES AVE
NEPTUNE TWP, NJ 07753

NJ SHWS **S121091295**
NJ NJEMS **N/A**

Relative: Lower
Actual: 15 ft.

SHWS:

Site ID:	4298
Status:	Closed
Home Owner:	No
PI Number:	008375

WAWA FOOD MARKET #8329 (Continued) **S121091295**

Detail As Of April 2012:

X Coord Site:	Not reported
X Coord PI:	Not reported
Y Coord Site:	Not reported
Y Coord PI:	Not reported

NJEMS:

Site Id:	4298
Municipality:	NEPTUNE TWP
Municipality Name From Spatial Overlay:	NEPTUNE TWP
GNIS Civil Code For Municipality:	882111
Municipal Code (NJ-1040):	1335
X Coord:	624432.83999999997
Y Coord:	501411.33000000002
Coord System:	NJ STATE PLANE (NAD83) - USFEET
Coord Type:	Digital Image
Coord Orign:	DEP-Program
State Standard Numeric Code From Spatial Overlay:	1334
Unique Feature Number For Municipality From Spatial Overlay:	3402549890
Eleven Digit Hydrologic Unit Code From Spatial Overlay):	02030104090
Fourteen Digit Hydrologic Unit Code From Spatial Overlay:	02030104090060
Watershed Management Area Number From Spatial Overlay:	12
Watershed Management Area Name From Spatial Overlay:	Monmouth
Water Region Code From Spatial Overlay:	3
Water Region Name From Spatial Overlay:	Atlantic Coast
Sub Watershed Name From Overlay:	Shark River (below Remsen Mill gage)
Watershed Name From Spatial Overlay:	Whale Pond Bk / Shark R / Wreck Pond Bk

---

202
West
1/2-1
0.524 mi.
2768 ft.

1410 7TH AVENUE
1410 7TH AVE
NEPTUNE TWP, NJ 07753

NJ SHWS **1007000515**
NJ VCP **N/A**
FINDS

Relative:
Lower

Actual:
18 ft.

SHWS:

Site ID:	69627
Status:	Closed
Home Owner:	No
PI Number:	G000030518

Detail As Of April 2012:

X Coord Site:	Not reported
X Coord PI:	Not reported
Y Coord Site:	Not reported
Y Coord PI:	Not reported

VCP:

Incident Number:	96-12-16-0944-46
MOA Execution Date:	05/07/1997
Type Of Vcp File:	HISTORICAL
Pi Number:	Not reported
Case Type(Case Type):	Not reported
Case Contact: Department	Not reported
Case Contact Name:	Not reported
Case Contact: Organization	Gregory A Remaud
Case Contact: Address: Line1	Not reported
Case Contact: Address: Line2	Not reported

1410 7TH AVENUE (Continued) **1007000515**

Case Contact: Address: Line3 Not reported
Case Contact City,St,Zip: Not reported

FINDS:

Registry ID: 110014714951

Environmental Interest/Information System
NJ-NJEMS (New Jersey - New Jersey Environmental Management System).
The Department of Environmental Protection (NJDEP) manages large databases of environmental information in this integrated system.

Click this hyperlink while viewing on your computer to access additional FINDS: detail in the EDR Site Report.

---

203 North 1/2-1 0.527 mi. 2783 ft.

TROPPOLI AUTO BODY
8 MEMORIAL DRIVE
NEPTUNE TWP, NJ 07753

NJ SHWS **S105329661**
NJ NJEMS **N/A**
NJ SPILLS
NJ AIRS

Relative: Lower

Actual: 14 ft.

SHWS:
Site ID: 4242
Status: Closed
Home Owner: No
PI Number: 566202

Detail As Of April 2012:
X Coord Site: 627128
X Coord PI: 627128
Y Coord Site: 502531
Y Coord PI: 502531

NJEMS:
Site Id: 4242
Municipality: NEPTUNE TWP
Municipality Name From Spatial Overlay: NEPTUNE TWP
GNIS Civil Code For Municipality: 882111
Municipal Code (NJ-1040): 1335
X Coord: 627128
Y Coord: 502531
Coord System: NJ STATE PLANE (NAD83) - USFEET
Coord Type: GPS
Coord Orign: DEP-GIS
State Standard Numeric Code From Spatial Overlay: 1334
Unique Feature Number For Municipality From Spatial Overlay: 3402549890
Eleven Digit Hydrologic Unit Code From Spatial Overlay): 02030104090
Fourteen Digit Hydrologic Unit Code From Spatial Overlay: 02030104090060
Watershed Management Area Number From Spatial Overlay: 12
Watershed Management Area Name From Spatial Overlay: Monmouth
Water Region Code From Spatial Overlay: 3
Water Region Name From Spatial Overlay: Atlantic Coast
Sub Watershed Name From Overlay: Shark River (below Remsen Mill gage)
Watershed Name From Spatial Overlay: Whale Pond Bk / Shark R / Wreck Pond Bk

TROPPOLI AUTO BODY (Continued) **S105329661**

NJ SPILL:

Facility ID:	33106
Case Number:	98-10-14-0807-43
Notify Type:	Citizen
Date Received:	10/14/1998
Location:	Facility
Other Location:	Not reported
Incident Date:	08/14/1998
Incident Time:	Not reported
A310 Letter:	True
Ref. Code:	101
COMU:	1334
CAS Number:	Not reported
Hazardous:	Not reported
Incident Location:	Not reported
Facility Type:	Commercial
Facility Phone:	Not reported
Substance(s):	Not reported
Substance Type:	Not reported
Substance Identity:	Not reported
TCPA Chemical:	Not reported
Hazrds Material:	Not reported
Amnt Released:	Not reported
Release VE:	Not reported
Contained:	Not reported
Release Type:	Not reported
Incident Desc:	Not reported
Status at Spill:	CALLER COMPLAINING ABOUT SOIL CONTAMINATION AT ABOVE LOCATION
NJ Spill Date:	Not reported
NJ Spill Time:	Not reported
NJ Spill Name:	Not reported
NJ Spill Title:	Not reported
NJ Spill Phone:	Not reported
Other Date:	Not reported
Other Time:	Not reported
Other Name:	Not reported
Other Title:	Not reported
Other Phone:	Not reported
Injuries:	No
Public Exposure:	No
Road Closed:	No
Facility Evacuation:	No
Receiving Water:	Not reported
Public Evacuation:	No
Police at Scene:	No
Firemen at Scene:	No
Contamination of:	Land
Nature of Incident:	Not reported
Wind Direction/Speed:	0
Assistance Requested:	Yes
Memo. Of Understanding:	No
Drill/trng Exercise:	No
Operator:	JIMH
Contact Name:	Not reported
Caller Name:	REDACTED
Caller Title:	Not reported
Caller Address:	Not reported

TROPPOLI AUTO BODY (Continued) **S105329661**

Caller City,St,Zip:	Not reported
Caller Phone:	Not reported
Responsible Party:	Known
Responsible Party Name:	TROPPOLI COLLISION
Responsible Party Contact:	Not reported
Responsible Party Title:	Not reported
Responsible Party Telphone:	Not reported
Responsible Party Street:	8 MEMORIAL DR
Responsible Party Municipality:	NEPTUNE
Responsible Party State:	NJ
Responsible Party Zip:	Not reported
Responsible City,St,Zip:	NEPTUNE, NJ
Responsible Party County:	MONMOUTH
Local Municipality:	No
Local Municipality Name:	Not reported
Local Municipality Title:	Not reported
Local Municipality Phone:	Not reported
Local Municipality Date:	Not reported
Local Municipality Time:	Not reported
Incident Name:	Not reported
Incident Referred To:	Not reported
Incident Region:	Not reported
Incident Phone:	Not reported
Incident Date:	Not reported
Comments: Not reported	
Date A310 Letter Printed:	Not reported
Date Local Authority Was Notified:	Not reported
Date Update:	Not reported
Date Report Faxed to Local Authority:	Not reported
Local Authority Notification Date:	Not reported
Reporter Name:	Not reported
Reporter Type:	Not reported
Rep Received Date:	Not reported
Reporter Title:	Not reported
Reporter Orgzn:	Not reported
Reporter Address:	Not reported
Reporter City,St,Zip:	Not reported
Reporter County:	Not reported
Incident Type:	Not reported
Incident Status:	Not reported
Incident Category:	Not reported
Incident Source:	Not reported
Incident Address:	Not reported
Incident Address 2:	Not reported
Incident City,St,Zip:	Not reported
Incident County:	Not reported
DEP Requested:	Not reported
Confidential:	Not reported

AIRS:

Emission Year:	Not reported
Facility Number:	G2068
NAICS Code:	Not reported
Pollutant Name:	Not reported
Tons/Year lbs/Year For Taps 1000 Tons/Year For CO2:	Not reported
Tons/Season (5/1-9/30):	Not reported
Lbs/Day Peak Ozone Season (6/1-8/31):	Not reported

TROPPOLI AUTO BODY (Continued) **S105329661**

Lbs/Day Co-season (12/1-2/31):	Not reported
Permit of Emission:	PERMIT
X Coordinate:	627128
Y Coordinate:	502531
Coordinate Units:	NJ State Plane (NAD83) - USFEET
Coordinate Type:	GPS
Active Number:	PCP960001
Active Type Description:	Construction of New Source
Document Status:	Terminated
Expiration Date:	06/15/2005

BA204
NE
1/2-1
0.534 mi.
2822 ft.

70 ABBOTT AVENUE
70 ABBOTT AVE
NEPTUNE TWP, NJ 07753

NJ SHWS **1006996442**
NJ VCP **N/A**
FINDS

Site 2 of 2 in cluster BA

Relative:
Lower

Actual:
13 ft.

SHWS:

Site ID:	70477
Status:	Closed
Home Owner:	No
PI Number:	G000032912

Detail As Of April 2012:

X Coord Site:	Not reported
X Coord PI:	Not reported
Y Coord Site:	Not reported
Y Coord PI:	Not reported

VCP:

Incident Number:	97-09-11-1531-15
MOA Execution Date:	11/26/1997
Type Of Vcp File:	HISTORICAL
Pi Number:	Not reported
Case Type(Case Type):	Not reported
Case Contact: Department	Not reported
Case Contact Name:	Not reported
Case Contact: Organization	Barbara Schaer
Case Contact: Address: Line1	Not reported
Case Contact: Address: Line2	Not reported
Case Contact: Address: Line3	Not reported
Case Contact City,St,Zip:	Not reported

FINDS:

Registry ID: 110030726962

Environmental Interest/Information System
NJ-NJEMS (New Jersey - New Jersey Environmental Management System).
The Department of Environmental Protection (NJDEP) manages large databases of environmental information in this integrated system.

Click this hyperlink while viewing on your computer to access additional FINDS: detail in the EDR Site Report.

205 ESE 1/2-1 0.538 mi. 2843 ft.

104 LAREINE AVENUE
104 LAREINE AVE
BRADLEY BEACH BORO, NJ 07720

NJ SHWS 1007038451
NJ VCP N/A

Relative: Lower
Actual: 14 ft.

SHWS:

Site ID:	83911
Status:	Closed
Home Owner:	No
PI Number:	G000036949

Detail As Of April 2012:

X Coord Site:	Not reported
X Coord PI:	Not reported
Y Coord Site:	Not reported
Y Coord PI:	Not reported

VCP:

Incident Number:	98-11-03-1421-03
MOA Execution Date:	12/22/1998
Type Of Vcp File:	HISTORICAL
Pi Number:	Not reported
Case Type(Case Type):	Not reported
Case Contact: Department	Not reported
Case Contact Name:	Not reported
Case Contact: Organization	Not reported
Case Contact: Address: Line1	Not reported
Case Contact: Address: Line2	Not reported
Case Contact: Address: Line3	Not reported
Case Contact City,St,Zip:	Not reported

BG206 NNE 1/2-1 0.540 mi. 2851 ft.

140 HECK AVENUE
140 HECK AVE
NEPTUNE TWP, NJ 07753

Site 1 of 3 in cluster BG

NJ SHWS 1010531864
FINDS N/A

Relative: Higher
Actual: 22 ft.

SHWS:

Site ID:	92915
Status:	Closed
Home Owner:	No
PI Number:	130976

Detail As Of April 2012:

X Coord Site:	Not reported
X Coord PI:	Not reported
Y Coord Site:	Not reported
Y Coord PI:	Not reported

FINDS:

Registry ID: 110032322109

Environmental Interest/Information System
NJ-NJEMS (New Jersey - New Jersey Environmental Management System).
The Department of Environmental Protection (NJDEP) manages large databases of environmental information in this integrated system.

140 HECK AVENUE (Continued) **1010531864**

Click this hyperlink while viewing on your computer to access additional FINDS: detail in the EDR Site Report.

---

207 SE 1/2-1 0.541 mi. 2857 ft.

405 BEACH AVENUE
405 BEACH AVE
BRADLEY BEACH BORO, NJ 07720

NJ SHWS **S106217898**
NJ NJEMS **N/A**
NJ Release

Relative: Higher

Actual: 19 ft.

SHWS:

Site ID:	194330
Status:	Closed
Home Owner:	Yes
PI Number:	255174

Detail As Of April 2012:

X Coord Site:	Not reported
X Coord PI:	Not reported
Y Coord Site:	Not reported
Y Coord PI:	Not reported

NJEMS:

Site Id:	194330
Municipality:	BRADLEY BEACH BORO
Municipality Name From Spatial Overlay:	BRADLEY BEACH BORO
GNIS Civil Code For Municipality:	885167
Municipal Code (NJ-1040):	1308
X Coord:	629083
Y Coord:	498179
Coord System:	NJ STATE PLANE (NAD83) - USFEET
Coord Type:	GIS Parcel Centroid
Coord Orign:	DEP-GIS
State Standard Numeric Code From Spatial Overlay:	1307
Unique Feature Number For Municipality From Spatial Overlay:	3402506970
Eleven Digit Hydrologic Unit Code From Spatial Overlay):	02030104090
Fourteen Digit Hydrologic Unit Code From Spatial Overlay:	02030104090060
Watershed Management Area Number From Spatial Overlay:	12
Watershed Management Area Name From Spatial Overlay:	Monmouth
Water Region Code From Spatial Overlay:	3
Water Region Name From Spatial Overlay:	Atlantic Coast
Sub Watershed Name From Overlay:	Shark River (below Remsen Mill gage)
Watershed Name From Spatial Overlay:	Whale Pond Bk / Shark R / Wreck Pond Bk

NJ Release:

Facility Type:	Residential
Facility Phone:	Not reported
Incident Date:	01/30/2004
Incident Time:	Not reported
TD Log #:	85231
Case Number:	04-01-30-1250-43
Date Received:	01/30/2004
Nature of Incident:	Not reported
Operator:	Not reported
Incident Type:	Underground Storage Tank
Incident Location:	AT THE RESIDENCE
Location:	Not reported

405 BEACH AVENUE (Continued) **S106217898**

Other Location:	Not reported
Contact Name:	Not reported
Caller Name:	Not reported
Caller Title:	Not reported
Caller Address:	Not reported
Caller City,St,Zip:	Not reported
Caller Telephone:	Not reported
Substance(s):	Not reported
Substance Type:	Not reported
Substance Identity:	Not reported
CAS Number:	Not reported
A310 Letter:	Not reported
TCPA Chemical:	Not reported
Hazrds Material:	Not reported
COMU:	Not reported
Ref. Code:	Not reported
Amt Released:	Not reported
Contained:	Not reported
Release Type:	Not reported
Release VE:	Not reported
Injuries:	No
Public Exposure:	No
Facility Evacuation:	No
Police at Scene:	No
Firemen at Scene:	No
Contamination of:	Not reported
Receiving Water:	Not reported
Status at Spill:	Not reported
NJ Spill Date:	Not reported
NJ Spill Time:	Not reported
NJ Spill Name:	Not reported
NJ Spill Title:	Not reported
NJ Spill Phone:	Not reported
Other Date:	Not reported
Other Time:	Not reported
Other Name:	Not reported
Other Title:	Not reported
Other Telephone:	Not reported
Public Evacuation:	No
Assistance Requested:	Not reported
Wind Direction/Speed:	Not reported
Local Municipality Notified:	Not reported
Local Municipality Name:	Not reported
Local Municipality Title:	Not reported
Local Municipality Telephone:	Not reported
Local Municipality Date:	Not reported
Local Municipality Time:	Not reported
Incident Description:	Not reported
Incident Name:	Not reported
Incident Referred To:	Not reported
Incident Region:	Not reported
Incident Telephone:	Not reported
Incident Date:	Not reported
Incident time:	Not reported
Incident ITM:	Not reported
Comments:	Not reported
Date A310 Letter Printed:	Not reported

405 BEACH AVENUE (Continued) **S106217898**

Date Local Authority Was Notified:	Not reported
Date Updated:	Not reported
Date Report Faxed to Local Authority:	Not reported
Local Authority Notification Date:	Not reported
Rep Receive Date:	01/30/2004
Reporter Type:	Facility Rep.
Reporter Name:	REDACTED
Reporter Title:	REDACTED
Reporter Org:	REDATED
Reporter Address:	Not reported
Reporter City,St,Zip:	Not reported
Reporter County:	Not reported
Incident Status:	Terminated
Incident Category:	Other
Incident Source:	ROSEMARY VENTER
Incident Address:	405 BEACH AVE
Incident Address 2:	Not reported
Incident City,St,Zip:	Bradley Beach Boro, NJ 07720
Incident County:	Monmouth
DEP Requested:	No
Confidential:	Not reported
Notify Type:	Not reported
Road Closed:	No
Direction:	Not reported
Responsible Party:	Not reported
Responsible Party Name:	Not reported
Responsible Party Contact:	Not reported
Responsible Party Title:	Not reported
Responsible Party Phone:	Not reported
Responsible Party Street:	Not reported
Responsible Party County:	Not reported
Responsible Party City,St,Zip:	Not reported
Memo. Of Understanding:	Not reported
Drill/trng Exercise:	Not reported
Hazardous:	Not reported

BD208 **406 EVERGREEN AVENUE** **NJ SHWS** **1007000285**
SSE **406 EVERGREEN AVE** **NJ VCP** **N/A**
1/2-1 **BRADLEY BEACH BORO, NJ 07720** **NJ NJEMS**
0.542 mi. **FINDS**
2862 ft. **Site 2 of 3 in cluster BD**

Relative:
Lower

Actual:
14 ft.

SHWS:

Site ID:	69680
Status:	Closed
Home Owner:	No
PI Number:	G000030675

Detail As Of April 2012:

X Coord Site:	Not reported
X Coord PI:	Not reported
Y Coord Site:	Not reported
Y Coord PI:	Not reported

VCP:

Incident Number:	97-01-16-1130-33
MOA Execution Date:	02/20/1997
Type Of Vcp File:	HISTORICAL

406 EVERGREEN AVENUE (Continued) **1007000285**

Pi Number:	Not reported
Case Type(Case Type):	Not reported
Case Contact: Department	Not reported
Case Contact Name:	Not reported
Case Contact: Organization	Joann Claire Vitalo
Case Contact: Address: Line1	Not reported
Case Contact: Address: Line2	Not reported
Case Contact: Address: Line3	Not reported
Case Contact City,St,Zip:	Not reported

NJEMS:

Site Id:	69680
Municipality:	BRADLEY BEACH BORO
Municipality Name From Spatial Overlay:	BRADLEY BEACH BORO
GNIS Civil Code For Municipality:	885167
Municipal Code (NJ-1040):	1308
X Coord:	627676
Y Coord:	497380
Coord System:	NJ STATE PLANE (NAD83) - USFEET
Coord Type:	GIS Parcel Centroid
Coord Orign:	DEP-GIS
State Standard Numeric Code From Spatial Overlay:	1307
Unique Feature Number For Municipality From Spatial Overlay:	3402506970
Eleven Digit Hydrologic Unit Code From Spatial Overlay):	02030104090
Fourteen Digit Hydrologic Unit Code From Spatial Overlay:	02030104090060
Watershed Management Area Number From Spatial Overlay:	12
Watershed Management Area Name From Spatial Overlay:	Monmouth
Water Region Code From Spatial Overlay:	3
Water Region Name From Spatial Overlay:	Atlantic Coast
Sub Watershed Name From Overlay:	Shark River (below Remsen Mill gage)
Watershed Name From Spatial Overlay:	Whale Pond Bk / Shark R / Wreck Pond Bk

FINDS:

Registry ID: 110014712597

Environmental Interest/Information System
NJ-NJEMS (New Jersey - New Jersey Environmental Management System).
The Department of Environmental Protection (NJDEP) manages large databases of environmental information in this integrated system.

Click this hyperlink while viewing on your computer to access additional FINDS: detail in the EDR Site Report.

---

209 **11 13 EVERGREEN AVENUE** **NJ SHWS** **S118964132**
SW **11 13 EVERGREEN AVE** **NJ Release** **N/A**
1/2-1 **NEPTUNE CITY BORO, NJ**
0.543 mi.
2869 ft.

Relative:
Lower

Actual:
14 ft.

SHWS:

Site ID:	77209
Status:	Closed
Home Owner:	Yes
PI Number:	G000012294

11 13 EVERGREEN AVENUE (Continued) **S118964132**

Detail As Of April 2012:

X Coord Site:	Not reported
X Coord PI:	Not reported
Y Coord Site:	Not reported
Y Coord PI:	Not reported

NJ Release:

Facility Type:	Commercial
Facility Phone:	Not reported
Incident Date:	08/14/2016
Incident Time:	Not reported
TD Log #:	612905
Case Number:	16-08-18-1354-26
Date Received:	08/18/2016
Nature of Incident:	Not reported
Operator:	Not reported
Incident Type:	Underground Storage Tank
Incident Location:	VACANT BUILDING
Location:	Not reported
Other Location:	Not reported
Contact Name:	Not reported
Caller Name:	Not reported
Caller Title:	Not reported
Caller Address:	Not reported
Caller City,St,Zip:	Not reported
Caller Telephone:	Not reported
Substance(s):	Not reported
Substance Type:	Not reported
Substance Identity:	Not reported
CAS Number:	Not reported
A310 Letter:	Not reported
TCPA Chemical:	Not reported
Hazrds Material:	Not reported
COMU:	Not reported
Ref. Code:	Not reported
Amt Released:	Not reported
Contained:	Not reported
Release Type:	Not reported
Release VE:	Not reported
Injuries:	No
Public Exposure:	No
Facility Evacuation:	No
Police at Scene:	No
Firemen at Scene:	No
Contamination of:	Not reported
Receiving Water:	Not reported
Status at Spill:	Not reported
NJ Spill Date:	Not reported
NJ Spill Time:	Not reported
NJ Spill Name:	Not reported
NJ Spill Title:	Not reported
NJ Spill Phone:	Not reported
Other Date:	Not reported
Other Time:	Not reported
Other Name:	Not reported
Other Title:	Not reported

11 13 EVERGREEN AVENUE (Continued) **S118964132**

Other Telephone:	Not reported
Public Evacuation:	No
Assistance Requested:	Not reported
Wind Direction/Speed:	Not reported
Local Municipality Notified:	Not reported
Local Municipality Name:	Not reported
Local Municipality Title:	Not reported
Local Municipality Telephone:	Not reported
Local Municipality Date:	Not reported
Local Municipality Time:	Not reported
Incident Description:	Not reported
Incident Name:	Not reported
Incident Referred To:	Not reported
Incident Region:	Not reported
Incident Telephone:	Not reported
Incident Date:	Not reported
Incident time:	Not reported
Incident ITM:	Not reported
Comments: Not reported	
Date A310 Letter Printed:	Not reported
Date Local Authority Was Notified:	Not reported
Date Updated:	Not reported
Date Report Faxed to Local Authority:	Not reported
Local Authority Notification Date:	Not reported
Rep Receive Date:	08/18/2016
Reporter Type:	Other
Reporter Name:	REDACTED
Reporter Title:	REDACTED
Reporter Org:	REDATED
Reporter Address:	Not reported
Reporter City,St,Zip:	Not reported
Reporter County:	Not reported
Incident Status:	Terminated
Incident Category:	Other
Incident Source:	NATIONAL LOAN INVESTORS LP
Incident Address:	5619 NORTH CLASSEN BLVD
Incident Address 2:	OKLAHOMA CITY
Incident City,St,Zip:	Out Of State, OK 73118
Incident County:	Out Of State
DEP Requested:	No
Confidential:	Not reported
Notify Type:	Not reported
Road Closed:	Not reported
Direction:	Not reported
Responsible Party:	Not reported
Responsible Party Name:	Not reported
Responsible Party Contact:	Not reported
Responsible Party Title:	Not reported
Responsible Party Phone:	Not reported
Responsible Party Street:	Not reported
Responsible Party County:	Not reported
Responsible Party City,St,Zip:	Not reported
Memo. Of Understanding:	Not reported
Drill/trng Exercise:	Not reported
Hazardous:	Not reported

BD210 South 1/2-1 0.544 mi. 2874 ft. | **413 EVERGREEN AVENUE**
413 EVERGREEN AVE
BRADLEY BEACH BORO, NJ 07720 | **NJ SHWS** **NJ NJEMS** **NJ Release** | **S106208512** **N/A**

Site 3 of 3 in cluster BD

Relative: Lower

Actual: 14 ft.

SHWS:

Site ID:	121247
Status:	Closed
Home Owner:	Yes
PI Number:	159507

Detail As Of April 2012:

X Coord Site:	Not reported
X Coord PI:	Not reported
Y Coord Site:	Not reported
Y Coord PI:	Not reported

NJEMS:

Site Id:	121247
Municipality:	BRADLEY BEACH BORO
Municipality Name From Spatial Overlay:	BRADLEY BEACH BORO
GNIS Civil Code For Municipality:	885167
Municipal Code (NJ-1040):	1308
X Coord:	627431
Y Coord:	497238
Coord System:	NJ STATE PLANE (NAD83) - USFEET
Coord Type:	GIS Parcel Centroid
Coord Orign:	DEP-GIS
State Standard Numeric Code From Spatial Overlay:	1307
Unique Feature Number For Municipality From Spatial Overlay:	3402506970
Eleven Digit Hydrologic Unit Code From Spatial Overlay):	02030104090
Fourteen Digit Hydrologic Unit Code From Spatial Overlay:	02030104090060
Watershed Management Area Number From Spatial Overlay:	12
Watershed Management Area Name From Spatial Overlay:	Monmouth
Water Region Code From Spatial Overlay:	3
Water Region Name From Spatial Overlay:	Atlantic Coast
Sub Watershed Name From Overlay:	Shark River (below Remsen Mill gage)
Watershed Name From Spatial Overlay:	Whale Pond Bk / Shark R / Wreck Pond Bk

NJ Release:

Facility Type:	Residential
Facility Phone:	Not reported
Incident Date:	06/07/2002
Incident Time:	Not reported
TD Log #:	23405
Case Number:	02-06-07-1202-30
Date Received:	06/07/2002
Nature of Incident:	Not reported
Operator:	Not reported
Incident Type:	Underground Storage Tank
Incident Location:	RESID
Location:	Not reported
Other Location:	Not reported
Contact Name:	FRANCIS WATSON
Caller Name:	Not reported
Caller Title:	Not reported
Caller Address:	Not reported
Caller City,St,Zip:	Not reported

413 EVERGREEN AVENUE (Continued) **S106208512**

Caller Telephone:	Not reported
Substance(s):	Not reported
Substance Type:	Not reported
Substance Identity:	Not reported
CAS Number:	Not reported
A310 Letter:	Not reported
TCPA Chemical:	Not reported
Hazrds Material:	Not reported
COMU:	Not reported
Ref. Code:	Not reported
Amt Released:	Not reported
Contained:	Not reported
Release Type:	Not reported
Release VE:	Not reported
Injuries:	No
Public Exposure:	No
Facility Evacuation:	No
Police at Scene:	No
Firemen at Scene:	No
Contamination of:	Not reported
Receiving Water:	Not reported
Status at Spill:	Not reported
NJ Spill Date:	Not reported
NJ Spill Time:	Not reported
NJ Spill Name:	Not reported
NJ Spill Title:	Not reported
NJ Spill Phone:	Not reported
Other Date:	Not reported
Other Time:	Not reported
Other Name:	Not reported
Other Title:	Not reported
Other Telephone:	Not reported
Public Evacuation:	No
Assistance Requested:	Not reported
Wind Direction/Speed:	Not reported
Local Municipality Notified:	Not reported
Local Municipality Name:	Not reported
Local Municipality Title:	Not reported
Local Municipality Telephone:	Not reported
Local Municipality Date:	Not reported
Local Municipality Time:	Not reported
Incident Description:	Not reported
Incident Name:	Not reported
Incident Referred To:	Not reported
Incident Region:	Not reported
Incident Telephone:	Not reported
Incident Date:	Not reported
Incident time:	Not reported
Incident ITM:	Not reported
Comments:	Not reported
Date A310 Letter Printed:	Not reported
Date Local Authority Was Notified:	Not reported
Date Updated:	Not reported
Date Report Faxed to Local Authority:	Not reported
Local Authority Notification Date:	Not reported
Rep Receive Date:	06/07/2002
Reporter Type:	Other

413 EVERGREEN AVENUE (Continued) **S106208512**

Reporter Name:	REDACTED
Reporter Title:	REDACTED
Reporter Org:	REDATED
Reporter Address:	Not reported
Reporter City,St,Zip:	Not reported
Reporter County:	Not reported
Incident Status:	Terminated
Incident Category:	Other
Incident Source:	Not reported
Incident Address:	413 EVERGREEN
Incident Address 2:	Not reported
Incident City,St,Zip:	Bradley Beach Boro, NJ
Incident County:	Monmouth
DEP Requested:	No
Confidential:	Not reported
Notify Type:	Not reported
Road Closed:	No
Direction:	Not reported
Responsible Party:	Not reported
Responsible Party Name:	Not reported
Responsible Party Contact:	Not reported
Responsible Party Title:	Not reported
Responsible Party Phone:	Not reported
Responsible Party Street:	Not reported
Responsible Party County:	Not reported
Responsible Party City,St,Zip:	Not reported
Memo. Of Understanding:	Not reported
Drill/trng Exercise:	Not reported
Hazardous:	Not reported

211
East
1/2-1
0.545 mi.
2879 ft.

107 PARK PLACE AVENUE
107 PARK PLACE AVE
BRADLEY BEACH BORO, NJ 07720

NJ SHWS **1006996875**
NJ VCP **N/A**

Relative:
Lower

Actual:
12 ft.

SHWS:

Site ID:	129725
Status:	Closed
Home Owner:	Yes
PI Number:	172310

Detail As Of April 2012:

X Coord Site:	Not reported
X Coord PI:	Not reported
Y Coord Site:	Not reported
Y Coord PI:	Not reported

VCP:

Incident Number:	02-05-31-1049-53
MOA Execution Date:	01/14/2003
Type Of Vcp File:	HISTORICAL
Pi Number:	Not reported
Case Type(Case Type):	Not reported
Case Contact: Department	Not reported
Case Contact Name:	Not reported
Case Contact: Organization	Not reported
Case Contact: Address: Line1	Not reported

107 PARK PLACE AVENUE (Continued) **1006996875**

Case Contact: Address: Line2 Not reported
Case Contact: Address: Line3 Not reported
Case Contact City,St,Zip: Not reported

BG212
NNE
1/2-1
0.553 mi.
2920 ft.

OCEAN GROVE ELEMENTARY SCHOOL
LAWRENCE AVE
NEPTUNE TWP, NJ 07756

NJ SHWS **U000361836**
NJ UST **N/A**

Site 2 of 3 in cluster BG

Relative:
Higher

Actual:
22 ft.

SHWS:
Site ID: 47165
Status: Closed
Home Owner: No
PI Number: 012410

Detail As Of April 2012:
X Coord Site: Not reported
X Coord PI: Not reported
Y Coord Site: Not reported
Y Coord PI: Not reported

UST:
Facility ID: 012410

Contact:
Owner Name: Not Identified Not Identified
Organization: Not Identified
Contact Type(UST Reg): Facility Operator
Contact Address (UST Reg): Not reported
Contact Address 2 (UST Reg): Not reported
Conact City,St,Zip (UST Reg): Not reported

Owner Name: SAM SCALLO
Organization: NEPTUNE TWP BD OF ED
Contact Type(UST Reg): Tank Owner
Contact Address (UST Reg): 2106 BANGS AVE
Contact Address 2 (UST Reg): PO BOX 638
Conact City,St,Zip (UST Reg): Neptune City, NJ 077540638

Tanks:
Tank Id: TANK-1
Tank Number: 0001
Tank Status: Removed
Tank Status Date: 08/01/1992
Install Date: 01/01/1987
Tank Contents: Heating Oil (No. 2)
Tank Size: 5000
Tank Compliance: No
Overfill: No
Compliance Monitoring?: No
Overfill Protection: No
Spill Containment: No
Tank Wellhead Protection: Not reported
Tank/Pipe Construction Type: Pipe Other
Tank/Pipe Construction Type: Tank Other

OCEAN GROVE ELEMENTARY SCHOOL (Continued) **U000361836**

Tank/Pipe Monitor: Pipe None
Tank/Pipe Monitor: Tank None

---

213 SW 1/2-1 0.555 mi. 2932 ft.

CHARLINE MOTEL
99 STEINER AVE
NEPTUNE CITY BORO, NJ 07753

NJ SHWS **S109220207**
NJ VCP **N/A**
NJ Release

Relative: Lower
Actual: 14 ft.

SHWS:
Site ID: 162367
Status: Closed
Home Owner: No
PI Number: 481446

Detail As Of April 2012:
X Coord Site: Not reported
X Coord PI: Not reported
Y Coord Site: Not reported
Y Coord PI: Not reported

VCP:
Incident Number: 08-05-13-1042-49
MOA Execution Date: 12/04/2008
Type Of Vcp File: CURRENT
Pi Number: 481446
Case Type(Case Type): MOA
Case Contact: Department Not reported
Case Contact Name: STELLA KENNEDY
Case Contact: Organization Not reported
Case Contact: Address: Line1 3 UPTON PL
Case Contact: Address: Line2 Not reported
Case Contact: Address: Line3 Not reported
Case Contact City,St,Zip: Ocean, NJ 07712

NJ Release:
Facility Type: Commercial
Facility Phone: Not reported
Incident Date: 05/12/2008
Incident Time: Not reported
TD Log #: 272746
Case Number: 08-05-13-1042-49
Date Received: 05/13/2008
Nature of Incident: Not reported
Operator: Not reported
Incident Type: Underground Storage Tank
Incident Location: AREA OF
Location: Not reported
Other Location: Not reported
Contact Name: Not reported
Caller Name: Not reported
Caller Title: Not reported
Caller Address: Not reported
Caller City,St,Zip: Not reported
Caller Telephone: Not reported
Substance(s): Not reported
Substance Type: Not reported

CHARLINE MOTEL (Continued) **S109220207**

Substance Identity:	Not reported
CAS Number:	Not reported
A310 Letter:	Not reported
TCPA Chemical:	Not reported
Hazrds Material:	Not reported
COMU:	Not reported
Ref. Code:	Not reported
Amt Released:	Not reported
Contained:	Not reported
Release Type:	Not reported
Release VE:	Not reported
Injuries:	No
Public Exposure:	No
Facility Evacuation:	No
Police at Scene:	No
Firemen at Scene:	No
Contamination of:	Not reported
Receiving Water:	Not reported
Status at Spill:	Not reported
NJ Spill Date:	Not reported
NJ Spill Time:	Not reported
NJ Spill Name:	Not reported
NJ Spill Title:	Not reported
NJ Spill Phone:	Not reported
Other Date:	Not reported
Other Time:	Not reported
Other Name:	Not reported
Other Title:	Not reported
Other Telephone:	Not reported
Public Evacuation:	No
Assistance Requested:	Not reported
Wind Direction/Speed:	Not reported
Local Municipality Notified:	Not reported
Local Municipality Name:	Not reported
Local Municipality Title:	Not reported
Local Municipality Telephone:	Not reported
Local Municipality Date:	Not reported
Local Municipality Time:	Not reported
Incident Description:	Not reported
Incident Name:	Not reported
Incident Referred To:	Not reported
Incident Region:	Not reported
Incident Telephone:	Not reported
Incident Date:	Not reported
Incident time:	Not reported
Incident ITM:	Not reported
Comments:	Not reported
Date A310 Letter Printed:	Not reported
Date Local Authority Was Notified:	Not reported
Date Updated:	Not reported
Date Report Faxed to Local Authority:	Not reported
Local Authority Notification Date:	Not reported
Rep Receive Date:	05/13/2008
Reporter Type:	Other
Reporter Name:	REDACTED
Reporter Title:	REDACTED
Reporter Org:	REDATED

CHARLINE MOTEL (Continued) **S109220207**

Reporter Address:	Not reported
Reporter City,St,Zip:	Not reported
Reporter County:	Not reported
Incident Status:	Terminated
Incident Category:	Other
Incident Source:	CHARLINE MOTEL
Incident Address:	99 STEINER AVE
Incident Address 2:	Not reported
Incident City,St,Zip:	Neptune City Boro, NJ
Incident County:	Monmouth
DEP Requested:	No
Confidential:	Not reported
Notify Type:	Not reported
Road Closed:	No
Direction:	Not reported
Responsible Party:	Not reported
Responsible Party Name:	Not reported
Responsible Party Contact:	Not reported
Responsible Party Title:	Not reported
Responsible Party Phone:	Not reported
Responsible Party Street:	Not reported
Responsible Party County:	Not reported
Responsible Party City,St,Zip:	Not reported
Memo. Of Understanding:	Not reported
Drill/trng Exercise:	Not reported
Hazardous:	Not reported

BH214 **61 BROADWAY** **NJ SHWS** **1010433729**
ENE **61 BROADWAY** **NJ NJEMS** **N/A**
1/2-1 **NEPTUNE TWP, NJ 07756** **FINDS**
0.556 mi.
2934 ft. **Site 1 of 2 in cluster BH**

Relative:
Lower

Actual:
12 ft.

SHWS:

Site ID:	129577
Status:	Closed
Home Owner:	Yes
PI Number:	172132

Detail As Of April 2012:

X Coord Site:	Not reported
X Coord PI:	Not reported
Y Coord Site:	Not reported
Y Coord PI:	Not reported

NJEMS:

Site Id:	129577
Municipality:	NEPTUNE TWP
Municipality Name From Spatial Overlay:	NEPTUNE TWP
GNIS Civil Code For Municipality:	882111
Municipal Code (NJ-1040):	1335
X Coord:	629473
Y Coord:	501765
Coord System:	NJ STATE PLANE (NAD83) - USFEET
Coord Type:	GIS Parcel Centroid
Coord Orign:	DEP-GIS
State Standard Numeric Code From Spatial Overlay:	1334
Unique Feature Number For Municipality From Spatial Overlay:	3402549890

61 BROADWAY (Continued) **1010433729**

Eleven Digit Hydrologic Unit Code From Spatial Overlay):	02030104090
Fourteen Digit Hydrologic Unit Code From Spatial Overlay:	02030104090060
Watershed Management Area Number From Spatial Overlay:	12
Watershed Management Area Name From Spatial Overlay:	Monmouth
Water Region Code From Spatial Overlay:	3
Water Region Name From Spatial Overlay:	Atlantic Coast
Sub Watershed Name From Overlay:	Shark River (below Remsen Mill gage)
Watershed Name From Spatial Overlay:	Whale Pond Bk / Shark R / Wreck Pond Bk

FINDS:

Registry ID: 110031704779

Environmental Interest/Information System
NJ-NJEMS (New Jersey - New Jersey Environmental Management System).
The Department of Environmental Protection (NJDEP) manages large databases of environmental information in this integrated system.

Click this hyperlink while viewing on your computer to access additional FINDS: detail in the EDR Site Report.

BI215 **67 ABBOTT AVENUE** **NJ SHWS** **1007051443**
NE **67 ABBOTT AVE** **NJ VCP** **N/A**
1/2-1 **NEPTUNE TWP, NJ 07753** **FINDS**
0.558 mi.
2945 ft. **Site 1 of 2 in cluster BI**

Relative:
Lower

Actual:
13 ft.

SHWS:

Site ID:	79166
Status:	Closed
Home Owner:	Yes
PI Number:	G000035782

Detail As Of April 2012:

X Coord Site:	Not reported
X Coord PI:	Not reported
Y Coord Site:	Not reported
Y Coord PI:	Not reported

VCP:

Incident Number:	98-07-14-1658-21
MOA Execution Date:	12/14/2001
Type Of Vcp File:	HISTORICAL
Pi Number:	Not reported
Case Type(Case Type):	Not reported
Case Contact: Department	Not reported
Case Contact Name:	Not reported
Case Contact: Organization	Not reported
Case Contact: Address: Line1	Not reported
Case Contact: Address: Line2	Not reported
Case Contact: Address: Line3	Not reported
Case Contact City,St,Zip:	Not reported

FINDS:

Registry ID: 110030723359

67 ABBOTT AVENUE (Continued) **1007051443**

Environmental Interest/Information System
NJ-NJEMS (New Jersey - New Jersey Environmental Management System).
The Department of Environmental Protection (NJDEP) manages large databases of environmental information in this integrated system.

Click this hyperlink while viewing on your computer to access additional FINDS: detail in the EDR Site Report.

BF216 **NJ SHWS** **S109575584**
South **503 MONMOUTH AVE** **NJ Release** **N/A**
1/2-1 **BRADLEY BEACH BORO, NJ 07720**
0.563 mi.
2971 ft. **Site 3 of 3 in cluster BF**

Relative:
Lower

Actual:
12 ft.

SHWS:

Site ID:	398796
Status:	Closed
Home Owner:	Yes
PI Number:	498915

Detail As Of April 2012:

X Coord Site:	Not reported
X Coord PI:	Not reported
Y Coord Site:	Not reported
Y Coord PI:	Not reported

NJ Release:

Facility Type:	Residential
Facility Phone:	Not reported
Incident Date:	03/13/2009
Incident Time:	Not reported
TD Log #:	305018
Case Number:	09-03-16-1351-42
Date Received:	03/16/2009
Nature of Incident:	Not reported
Operator:	Not reported
Incident Type:	Underground Storage Tank
Incident Location:	PROPERTY LOCATED AT
Location:	Not reported
Other Location:	Not reported
Contact Name:	SAM INGBER
Caller Name:	Not reported
Caller Title:	Not reported
Caller Address:	Not reported
Caller City,St,Zip:	Not reported
Caller Telephone:	Not reported
Substance(s):	Not reported
Substance Type:	Not reported
Substance Identity:	Not reported
CAS Number:	Not reported
A310 Letter:	Not reported
TCPA Chemical:	Not reported
Hazrds Material:	Not reported
COMU:	Not reported
Ref. Code:	Not reported
Amt Released:	Not reported
Contained:	Not reported

(Continued) **S109575584**

Release Type:	Not reported
Release VE:	Not reported
Injuries:	No
Public Exposure:	No
Facility Evacuation:	No
Police at Scene:	No
Firemen at Scene:	No
Contamination of:	Not reported
Receiving Water:	Not reported
Status at Spill:	Not reported
NJ Spill Date:	Not reported
NJ Spill Time:	Not reported
NJ Spill Name:	Not reported
NJ Spill Title:	Not reported
NJ Spill Phone:	Not reported
Other Date:	Not reported
Other Time:	Not reported
Other Name:	Not reported
Other Title:	Not reported
Other Telephone:	Not reported
Public Evacuation:	No
Assistance Requested:	Not reported
Wind Direction/Speed:	Not reported
Local Municipality Notified:	Not reported
Local Municipality Name:	Not reported
Local Municipality Title:	Not reported
Local Municipality Telephone:	Not reported
Local Municipality Date:	Not reported
Local Municipality Time:	Not reported
Incident Description:	Not reported
Incident Name:	Not reported
Incident Referred To:	Not reported
Incident Region:	Not reported
Incident Telephone:	Not reported
Incident Date:	Not reported
Incident time:	Not reported
Incident ITM:	Not reported
Comments:	Not reported
Date A310 Letter Printed:	Not reported
Date Local Authority Was Notified:	Not reported
Date Updated:	Not reported
Date Report Faxed to Local Authority:	Not reported
Local Authority Notification Date:	Not reported
Rep Receive Date:	03/16/2009
Reporter Type:	Other
Reporter Name:	REDACTED
Reporter Title:	REDACTED
Reporter Org:	REDATED
Reporter Address:	Not reported
Reporter City,St,Zip:	Not reported
Reporter County:	Not reported
Incident Status:	Terminated
Incident Category:	Other
Incident Source:	BROOKS STONE MANAGEMENT
Incident Address:	501 PROPECT ST
Incident Address 2:	Not reported
Incident City,St,Zip:	Lakewood Twp, NJ

(Continued) **S109575584**

Incident County:	Ocean
DEP Requested:	No
Confidential:	Not reported
Notify Type:	Not reported
Road Closed:	No
Direction:	Not reported
Responsible Party:	Not reported
Responsible Party Name:	Not reported
Responsible Party Contact:	Not reported
Responsible Party Title:	Not reported
Responsible Party Phone:	Not reported
Responsible Party Street:	Not reported
Responsible Party County:	Not reported
Responsible Party City,St,Zip:	Not reported
Memo. Of Understanding:	Not reported
Drill/trng Exercise:	Not reported
Hazardous:	Not reported

BG217 **NJ SHWS** **S111008090**
NNE **128 MAIN ST** **NJ SPILLS** **N/A**
1/2-1 **NEPTUNE TWP, NJ 07754** **NJ Release**
0.564 mi.
2977 ft. **Site 3 of 3 in cluster BG**

Relative:
Higher

Actual:
22 ft.

SHWS:

Site ID:	470520
Status:	Closed
Home Owner:	Yes
PI Number:	593903

Detail As Of April 2012:

X Coord Site:	Not reported
X Coord PI:	Not reported
Y Coord Site:	Not reported
Y Coord PI:	Not reported

NJ SPILL:

Facility ID:	562728
Case Number:	15-06-24-1824-33
Notify Type:	Not reported
Date Received:	06/24/2015
Location:	Not reported
Other Location:	Not reported
Incident Date:	06/24/2015
Incident Time:	Not reported
A310 Letter:	Not reported
Ref. Code:	Not reported
COMU:	Not reported
CAS Number:	Not reported
Hazardous:	Not reported
Incident Location:	EAGLE HOOK AND LADDER FIRE COMPANY ON
Facility Type:	Commercial
Facility Phone:	Not reported
Substance(s):	Not reported
Substance Type:	Not reported
Substance Identity:	Not reported
TCPA Chemical:	Not reported
Hazrds Material:	Not reported

(Continued) **S111008090**

Amnt Released:	Not reported
Release VE:	Not reported
Contained:	Not reported
Release Type:	Not reported
Incident Desc:	Not reported
Status at Spill:	Not reported
NJ Spill Date:	Not reported
NJ Spill Time:	Not reported
NJ Spill Name:	Not reported
NJ Spill Title:	Not reported
NJ Spill Phone:	Not reported
Other Date:	Not reported
Other Time:	Not reported
Other Name:	Not reported
Other Title:	Not reported
Other Phone:	Not reported
Injuries:	No
Public Exposure:	No
Road Closed:	Not reported
Facility Evacuation:	No
Receiving Water:	Not reported
Public Evacuation:	No
Police at Scene:	No
Firemen at Scene:	No
Contamination of:	Not reported
Nature of Incident:	Not reported
Wind Direction/Speed:	Not reported
Assistance Requested:	Not reported
Memo. Of Understanding:	Not reported
Drill/trng Exercise:	Not reported
Operator:	Not reported
Contact Name:	Not reported
Caller Name:	Not reported
Caller Title:	Not reported
Caller Address:	Not reported
Caller City,St,Zip:	Not reported
Caller Phone:	Not reported
Responsible Party:	Not reported
Responsible Party Name:	Not reported
Responsible Party Contact:	Not reported
Responsible Party Title:	Not reported
Responsible Party Telphone:	Not reported
Responsible Party Street:	Not reported
Responsible Party Municipality:	Not reported
Responsible Party State:	Not reported
Responsible Party Zip:	Not reported
Responsible City,St,Zip:	Not reported
Responsible Party County:	Not reported
Local Municipality:	Not reported
Local Municipality Name:	Not reported
Local Municipality Title:	Not reported
Local Municipality Phone:	Not reported
Local Municipality Date:	Not reported
Local Municipality Time:	Not reported
Incident Name:	Not reported
Incident Referred To:	Not reported
Incident Region:	Not reported

(Continued) **S111008090**

Incident Phone:	Not reported
Incident Date:	Not reported
Comments:	Not reported
Date A310 Letter Printed:	Not reported
Date Local Authority Was Notified:	Not reported
Date Update:	Not reported
Date Report Faxed to Local Authority:	Not reported
Local Authority Notification Date:	Not reported
Reporter Name:	REDACTED
Reporter Type:	Municipal Rep.
Rep Received Date:	06/24/2015
Reporter Title:	REDACTED
Reporter Orgzn:	REDATED
Reporter Address:	Not reported
Reporter City,St,Zip:	Not reported
Reporter County:	Not reported
Incident Type:	Spill
Incident Status:	Terminated
Incident Category:	Other
Incident Source:	UNKNOWN
Incident Address:	Not reported
Incident Address 2:	Not reported
Incident City,St,Zip:	NJ
Incident County:	Not reported
DEP Requested:	No
Confidential:	Not reported

NJ Release:

Facility Type:	Residential
Facility Phone:	Not reported
Incident Date:	03/04/2011
Incident Time:	Not reported
TD Log #:	381111
Case Number:	11-03-21-1236-55
Date Received:	03/21/2011
Nature of Incident:	Not reported
Operator:	Not reported
Incident Type:	Underground Storage Tank
Incident Location:	OCEAN GROVE FIRE HOUSE
Location:	Not reported
Other Location:	Not reported
Contact Name:	MATT GANNON
Caller Name:	Not reported
Caller Title:	Not reported
Caller Address:	Not reported
Caller City,St,Zip:	Not reported
Caller Telephone:	Not reported
Substance(s):	Not reported
Substance Type:	Not reported
Substance Identity:	Not reported
CAS Number:	Not reported
A310 Letter:	Not reported
TCPA Chemical:	Not reported
Hazrds Material:	Not reported
COMU:	Not reported
Ref. Code:	Not reported
Amt Released:	Not reported

(Continued) **S111008090**

Contained:	Not reported
Release Type:	Not reported
Release VE:	Not reported
Injuries:	No
Public Exposure:	No
Facility Evacuation:	No
Police at Scene:	No
Firemen at Scene:	No
Contamination of:	Not reported
Receiving Water:	Not reported
Status at Spill:	Not reported
NJ Spill Date:	Not reported
NJ Spill Time:	Not reported
NJ Spill Name:	Not reported
NJ Spill Title:	Not reported
NJ Spill Phone:	Not reported
Other Date:	Not reported
Other Time:	Not reported
Other Name:	Not reported
Other Title:	Not reported
Other Telephone:	Not reported
Public Evacuation:	No
Assistance Requested:	Not reported
Wind Direction/Speed:	Not reported
Local Municipality Notified:	Not reported
Local Municipality Name:	Not reported
Local Municipality Title:	Not reported
Local Municipality Telephone:	Not reported
Local Municipality Date:	Not reported
Local Municipality Time:	Not reported
Incident Description:	Not reported
Incident Name:	Not reported
Incident Referred To:	Not reported
Incident Region:	Not reported
Incident Telephone:	Not reported
Incident Date:	Not reported
Incident time:	Not reported
Incident ITM:	Not reported
Comments:	Not reported
Date A310 Letter Printed:	Not reported
Date Local Authority Was Notified:	Not reported
Date Updated:	Not reported
Date Report Faxed to Local Authority:	Not reported
Local Authority Notification Date:	Not reported
Rep Receive Date:	03/21/2011
Reporter Type:	Other
Reporter Name:	REDACTED
Reporter Title:	REDACTED
Reporter Org:	REDATED
Reporter Address:	Not reported
Reporter City,St,Zip:	Not reported
Reporter County:	Not reported
Incident Status:	Terminated
Incident Category:	Other
Incident Source:	EAGLE FIRE COMPANY
Incident Address:	128 MAIN ST
Incident Address 2:	Not reported

(Continued) **S111008090**

Incident City,St,Zip:	Neptune Twp, NJ 07754
Incident County:	Monmouth
DEP Requested:	No
Confidential:	Not reported
Notify Type:	Not reported
Road Closed:	Not reported
Direction:	Not reported
Responsible Party:	Not reported
Responsible Party Name:	Not reported
Responsible Party Contact:	Not reported
Responsible Party Title:	Not reported
Responsible Party Phone:	Not reported
Responsible Party Street:	Not reported
Responsible Party County:	Not reported
Responsible Party City,St,Zip:	Not reported
Memo. Of Understanding:	Not reported
Drill/trng Exercise:	Not reported
Hazardous:	Not reported

BE218 **22 RIDGE AVENUE** **NJ SHWS** **1010530998**
NW **22 RIDGE AVE** **FINDS** **N/A**
1/2-1 **NEPTUNE TWP, NJ 07754**
0.566 mi.
2988 ft. **Site 2 of 2 in cluster BE**

Relative:
Lower

Actual:
14 ft.

SHWS:

Site ID:	129006
Status:	Closed
Home Owner:	Yes
PI Number:	171444

Detail As Of April 2012:

X Coord Site:	Not reported
X Coord PI:	Not reported
Y Coord Site:	Not reported
Y Coord PI:	Not reported

FINDS:

Registry ID: 110032328336

Environmental Interest/Information System
NJ-NJEMS (New Jersey - New Jersey Environmental Management System).
The Department of Environmental Protection (NJDEP) manages large databases of environmental information in this integrated system.

Click this hyperlink while viewing on your computer to access additional FINDS: detail in the EDR Site Report.

219 SW 1/2-1 0.566 mi. 2988 ft. | **COAST CITIES SCHOOL BUS CO @ NEPTUNE SHOPPING CENT**
89 3RD AVE
NEPTUNE CITY BORO, NJ 07753

NJ SHWS **S118168163**
NJ INST CONTROL **N/A**

Relative: Lower

Actual: 15 ft.

SHWS:

Site ID:	44009
Status:	Active
Home Owner:	No
PI Number:	008295

Detail As Of April 2012:

X Coord Site:	Not reported
X Coord PI:	Not reported
Y Coord Site:	Not reported
Y Coord PI:	Not reported

Site ID:	44009
Status:	Closed
Home Owner:	No
PI Number:	651548

Detail As Of April 2012:

X Coord Site:	Not reported
X Coord PI:	Not reported
Y Coord Site:	Not reported
Y Coord PI:	Not reported

NJ INSTITUTIONAL CONTROL:

Facility ID:	44009
Date Established (SI):	01/26/2016
Date Closed/Lifted (SI):	Not reported
PI Number:	008295
PI Name:	COAST CITIES SCHOOL BUSES
CEA Description (SI):	Benzene
CEA Case Track #:	10051
CEA Duration:	Not reported
Intermediate Durations:	Yes

Facility ID:	44009
Date Established (SI):	01/26/2016
Date Closed/Lifted (SI):	Not reported
PI Number:	008295
PI Name:	COAST CITIES SCHOOL BUSES
CEA Description (SI):	Ethylbenzene
CEA Case Track #:	10051
CEA Duration:	Not reported
Intermediate Durations:	Yes

Facility ID:	44009
Date Established (SI):	01/26/2016
Date Closed/Lifted (SI):	Not reported
PI Number:	008295
PI Name:	COAST CITIES SCHOOL BUSES
CEA Description (SI):	Methyl tert-butyl ether
CEA Case Track #:	10051
CEA Duration:	Not reported
Intermediate Durations:	Yes

COAST CITIES SCHOOL BUS CO @ NEPTUNE SHOPPING CENTER (Continued) **S118168163**

Facility ID: 44009
Date Established (SI): 01/26/2016
Date Closed/Lifted (SI): Not reported
PI Number: 008295
PI Name: COAST CITIES SCHOOL BUSES
CEA Description (SI): Synthetic Organic Chemicals - Non Carcinogen [Total]
CEA Case Track #: 10051
CEA Duration: Not reported
Intermediate Durations: Yes

Facility ID: 44009
Date Established (SI): 01/26/2016
Date Closed/Lifted (SI): Not reported
PI Number: 008295
PI Name: COAST CITIES SCHOOL BUSES
CEA Description (SI): Tert-butyl alcohol
CEA Case Track #: 10051
CEA Duration: Not reported
Intermediate Durations: Yes

---

220 WNW 1/2-1 0.567 mi. 2994 ft. | **FENCES BY DENTE**
1420 9TH AVE
NEPTUNE TWP, NJ 07753

NJ SHWS **S106212014**
NJ VCP **N/A**
NJ NJEMS
NJ Release

Relative: Lower
Actual: 18 ft.

SHWS:
Site ID: 144364
Status: Closed
Home Owner: No
PI Number: 191196

Detail As Of April 2012:
X Coord Site: Not reported
X Coord PI: Not reported
Y Coord Site: Not reported
Y Coord PI: Not reported

VCP:
Incident Number: 03-02-12-1025-59
MOA Execution Date: 03/12/2003
Type Of Vcp File: HISTORICAL
Pi Number: Not reported
Case Type(Case Type): Not reported
Case Contact: Department Not reported
Case Contact Name: Not reported
Case Contact: Organization Fences By Dente Incorporated
Case Contact: Address: Line1 Not reported
Case Contact: Address: Line2 Not reported
Case Contact: Address: Line3 Not reported
Case Contact City,St,Zip: Not reported

NJEMS:
Site Id: 144364
Municipality: NEPTUNE TWP
Municipality Name From Spatial Overlay: NEPTUNE TWP
GNIS Civil Code For Municipality: 882111

FENCES BY DENTE (Continued) **S106212014**

Municipal Code (NJ-1040):	1335
X Coord:	624384
Y Coord:	500880
Coord System:	NJ STATE PLANE (NAD83) - USFEET
Coord Type:	Exact Address Match
Coord Orign:	DEP-GIS
State Standard Numeric Code From Spatial Overlay:	1334
Unique Feature Number For Municipality From Spatial Overlay:	3402549890
Eleven Digit Hydrologic Unit Code From Spatial Overlay):	02030104090
Fourteen Digit Hydrologic Unit Code From Spatial Overlay:	02030104090060
Watershed Management Area Number From Spatial Overlay:	12
Watershed Management Area Name From Spatial Overlay:	Monmouth
Water Region Code From Spatial Overlay:	3
Water Region Name From Spatial Overlay:	Atlantic Coast
Sub Watershed Name From Overlay:	Shark River (below Remsen Mill gage)
Watershed Name From Spatial Overlay:	Whale Pond Bk / Shark R / Wreck Pond Bk

NJ Release:

Facility Type:	Commercial
Facility Phone:	Not reported
Incident Date:	12/10/2002
Incident Time:	Not reported
TD Log #:	47249
Case Number:	03-02-12-1025-59
Date Received:	02/12/2003
Nature of Incident:	Not reported
Operator:	Not reported
Incident Type:	Soil Contamination
Incident Location:	FORMERLY STAR BRIGHT CONSTRUCTION
Location:	Not reported
Other Location:	Not reported
Contact Name:	Not reported
Caller Name:	Not reported
Caller Title:	Not reported
Caller Address:	Not reported
Caller City,St,Zip:	Not reported
Caller Telephone:	Not reported
Substance(s):	Not reported
Substance Type:	Not reported
Substance Identity:	Not reported
CAS Number:	Not reported
A310 Letter:	Not reported
TCPA Chemical:	Not reported
Hazrds Material:	Not reported
COMU:	Not reported
Ref. Code:	Not reported
Amt Released:	Not reported
Contained:	Not reported
Release Type:	Not reported
Release VE:	Not reported
Injuries:	No
Public Exposure:	No
Facility Evacuation:	No
Police at Scene:	No
Firemen at Scene:	No
Contamination of:	Not reported
Receiving Water:	Not reported

FENCES BY DENTE (Continued) **S106212014**

Status at Spill: Not reported
NJ Spill Date: Not reported
NJ Spill Time: Not reported
NJ Spill Name: Not reported
NJ Spill Title: Not reported
NJ Spill Phone: Not reported
Other Date: Not reported
Other Time: Not reported
Other Name: Not reported
Other Title: Not reported
Other Telephone: Not reported
Public Evacuation: No
Assistance Requested: Not reported
Wind Direction/Speed: Not reported
Local Municipality Notified: Not reported
Local Municipality Name: Not reported
Local Municipality Title: Not reported
Local Municipality Telephone: Not reported
Local Municipality Date: Not reported
Local Municipality Time: Not reported
Incident Description: Not reported
Incident Name: Not reported
Incident Referred To: Not reported
Incident Region: Not reported
Incident Telephone: Not reported
Incident Date: Not reported
Incident time: Not reported
Incident ITM: Not reported
Comments: Not reported
Date A310 Letter Printed: Not reported
Date Local Authority Was Notified: Not reported
Date Updated: Not reported
Date Report Faxed to Local Authority: Not reported
Local Authority Notification Date: Not reported
Rep Receive Date: 02/12/2003
Reporter Type: Other
Reporter Name: REDACTED
Reporter Title: REDACTED
Reporter Org: REDATED
Reporter Address: Not reported
Reporter City,St,Zip: Not reported
Reporter County: Not reported
Incident Status: Terminated
Incident Category: Other
Incident Source: STAR BRIGHT CONSTRUCTION
Incident Address: 1420 9TH AVE
Incident Address 2: Not reported
Incident City,St,Zip: Neptune Twp, NJ
Incident County: Monmouth
DEP Requested: No
Confidential: Not reported
Notify Type: Not reported
Road Closed: No
Direction: Not reported
Responsible Party: Not reported
Responsible Party Name: Not reported
Responsible Party Contact: Not reported

FENCES BY DENTE (Continued) **S106212014**

Responsible Party Title:	Not reported
Responsible Party Phone:	Not reported
Responsible Party Street:	Not reported
Responsible Party County:	Not reported
Responsible Party City,St,Zip:	Not reported
Memo. Of Understanding:	Not reported
Drill/trng Exercise:	Not reported
Hazardous:	Not reported

BJ221 **1421 7TH AVENUE** **NJ SHWS** **S110023630**
West **1421 7TH AVE** **NJ Release** **N/A**
1/2-1 **NEPTUNE TWP, NJ**
0.569 mi.
3003 ft. **Site 1 of 3 in cluster BJ**

Relative:
Higher

Actual:
19 ft.

SHWS:

Site ID:	446662
Status:	Closed
Home Owner:	Yes
PI Number:	561496

Detail As Of April 2012:

X Coord Site:	Not reported
X Coord PI:	Not reported
Y Coord Site:	Not reported
Y Coord PI:	Not reported

NJ Release:

Facility Type:	Residential
Facility Phone:	Not reported
Incident Date:	08/14/2009
Incident Time:	Not reported
TD Log #:	324004
Case Number:	09-08-19-1504-43
Date Received:	08/19/2009
Nature of Incident:	Not reported
Operator:	Not reported
Incident Type:	Underground Storage Tank
Incident Location:	RESIDENTIAL
Location:	Not reported
Other Location:	Not reported
Contact Name:	Not reported
Caller Name:	Not reported
Caller Title:	Not reported
Caller Address:	Not reported
Caller City,St,Zip:	Not reported
Caller Telephone:	Not reported
Substance(s):	Not reported
Substance Type:	Not reported
Substance Identity:	Not reported
CAS Number:	Not reported
A310 Letter:	Not reported
TCPA Chemical:	Not reported
Hazrds Material:	Not reported
COMU:	Not reported
Ref. Code:	Not reported
Amt Released:	Not reported
Contained:	Not reported

1421 7TH AVENUE (Continued) **S110023630**

Release Type:	Not reported
Release VE:	Not reported
Injuries:	No
Public Exposure:	No
Facility Evacuation:	No
Police at Scene:	No
Firemen at Scene:	No
Contamination of:	Not reported
Receiving Water:	Not reported
Status at Spill:	Not reported
NJ Spill Date:	Not reported
NJ Spill Time:	Not reported
NJ Spill Name:	Not reported
NJ Spill Title:	Not reported
NJ Spill Phone:	Not reported
Other Date:	Not reported
Other Time:	Not reported
Other Name:	Not reported
Other Title:	Not reported
Other Telephone:	Not reported
Public Evacuation:	No
Assistance Requested:	Not reported
Wind Direction/Speed:	Not reported
Local Municipality Notified:	Not reported
Local Municipality Name:	Not reported
Local Municipality Title:	Not reported
Local Municipality Telephone:	Not reported
Local Municipality Date:	Not reported
Local Municipality Time:	Not reported
Incident Description:	Not reported
Incident Name:	Not reported
Incident Referred To:	Not reported
Incident Region:	Not reported
Incident Telephone:	Not reported
Incident Date:	Not reported
Incident time:	Not reported
Incident ITM:	Not reported
Comments:	Not reported
Date A310 Letter Printed:	Not reported
Date Local Authority Was Notified:	Not reported
Date Updated:	Not reported
Date Report Faxed to Local Authority:	Not reported
Local Authority Notification Date:	Not reported
Rep Receive Date:	08/19/2009
Reporter Type:	Other
Reporter Name:	REDACTED
Reporter Title:	REDACTED
Reporter Org:	REDATED
Reporter Address:	Not reported
Reporter City,St,Zip:	Not reported
Reporter County:	Not reported
Incident Status:	Terminated
Incident Category:	Other
Incident Source:	BROOK PARKER
Incident Address:	1421 7TH AVE
Incident Address 2:	Not reported
Incident City,St,Zip:	Neptune Twp, NJ 07753

1421 7TH AVENUE (Continued) **S110023630**

Incident County:	Monmouth
DEP Requested:	No
Confidential:	Not reported
Notify Type:	Not reported
Road Closed:	No
Direction:	Not reported
Responsible Party:	Not reported
Responsible Party Name:	Not reported
Responsible Party Contact:	Not reported
Responsible Party Title:	Not reported
Responsible Party Phone:	Not reported
Responsible Party Street:	Not reported
Responsible Party County:	Not reported
Responsible Party City,St,Zip:	Not reported
Memo. Of Understanding:	Not reported
Drill/trng Exercise:	Not reported
Hazardous:	Not reported

222
East
1/2-1
0.575 mi.
3034 ft.

1009 OCEAN AVE
BRADLEY BEACH BORO, NJ 07720

NJ SHWS **S113754160**
NJ Release **N/A**

Relative:
Lower

Actual:
12 ft.

SHWS:

Site ID:	484966
Status:	Closed
Home Owner:	No
PI Number:	611709

Detail As Of April 2012:

X Coord Site:	Not reported
X Coord PI:	Not reported
Y Coord Site:	Not reported
Y Coord PI:	Not reported

NJ Release:

Facility Type:	Residential
Facility Phone:	Not reported
Incident Date:	06/17/2013
Incident Time:	Not reported
TD Log #:	478837
Case Number:	13-06-17-1546-25
Date Received:	06/17/2013
Nature of Incident:	Not reported
Operator:	Not reported
Incident Type:	Underground Storage Tank
Incident Location:	RESIDENCE
Location:	Not reported
Other Location:	Not reported
Contact Name:	Not reported
Caller Name:	Not reported
Caller Title:	Not reported
Caller Address:	Not reported
Caller City,St,Zip:	Not reported
Caller Telephone:	Not reported
Substance(s):	Not reported
Substance Type:	Not reported

(Continued) **S113754160**

Substance Identity:	Not reported
CAS Number:	Not reported
A310 Letter:	Not reported
TCPA Chemical:	Not reported
Hazrds Material:	Not reported
COMU:	Not reported
Ref. Code:	Not reported
Amt Released:	Not reported
Contained:	Not reported
Release Type:	Not reported
Release VE:	Not reported
Injuries:	No
Public Exposure:	No
Facility Evacuation:	No
Police at Scene:	No
Firemen at Scene:	No
Contamination of:	Not reported
Receiving Water:	Not reported
Status at Spill:	Not reported
NJ Spill Date:	Not reported
NJ Spill Time:	Not reported
NJ Spill Name:	Not reported
NJ Spill Title:	Not reported
NJ Spill Phone:	Not reported
Other Date:	Not reported
Other Time:	Not reported
Other Name:	Not reported
Other Title:	Not reported
Other Telephone:	Not reported
Public Evacuation:	No
Assistance Requested:	Not reported
Wind Direction/Speed:	Not reported
Local Municipality Notified:	Not reported
Local Municipality Name:	Not reported
Local Municipality Title:	Not reported
Local Municipality Telephone:	Not reported
Local Municipality Date:	Not reported
Local Municipality Time:	Not reported
Incident Description:	Not reported
Incident Name:	Not reported
Incident Referred To:	Not reported
Incident Region:	Not reported
Incident Telephone:	Not reported
Incident Date:	Not reported
Incident time:	Not reported
Incident ITM:	Not reported
Comments:	Not reported
Date A310 Letter Printed:	Not reported
Date Local Authority Was Notified:	Not reported
Date Updated:	Not reported
Date Report Faxed to Local Authority:	Not reported
Local Authority Notification Date:	Not reported
Rep Receive Date:	06/17/2013
Reporter Type:	Other
Reporter Name:	REDACTED
Reporter Title:	REDACTED
Reporter Org:	REDATED

(Continued) **S113754160**

Reporter Address:	Not reported
Reporter City,St,Zip:	Not reported
Reporter County:	Not reported
Incident Status:	Terminated
Incident Category:	Other
Incident Source:	ABE BIELOOY
Incident Address:	3000 YORKTOWN BLVD
Incident Address 2:	Not reported
Incident City,St,Zip:	Brick Twp, NJ 08723
Incident County:	Ocean
DEP Requested:	No
Confidential:	Not reported
Notify Type:	Not reported
Road Closed:	Not reported
Direction:	Not reported
Responsible Party:	Not reported
Responsible Party Name:	Not reported
Responsible Party Contact:	Not reported
Responsible Party Title:	Not reported
Responsible Party Phone:	Not reported
Responsible Party Street:	Not reported
Responsible Party County:	Not reported
Responsible Party City,St,Zip:	Not reported
Memo. Of Understanding:	Not reported
Drill/trng Exercise:	Not reported
Hazardous:	Not reported

223
South
1/2-1
0.576 mi.
3041 ft.

429 MONMOUTH AVENUE
429 MONMOUTH AVE
BRADLEY BEACH BOROUGH, NJ 07720

NJ SHWS **1007006112**
NJ HIST HWS **N/A**
NJ VCP
NJ BROWNFIELDS
NJ NJEMS

Relative:
Lower

Actual:
12 ft.

SHWS:

Site ID:	68343
Status:	Closed
Home Owner:	Yes
PI Number:	G000024579

Detail As Of April 2012:

X Coord Site:	627557
X Coord PI:	627557
Y Coord Site:	496925
Y Coord PI:	496925

HIST SHWS:

Case Status:	**Active**
Status Date:	7/26/2001
Case ID:	G000024579
Contact:	Bureau of Field Operations - Southern
Sub Section Label:	A: Sites with On-Site Sources of Contamination
Site Municipality:	1307
Remedial Level Code:	C2
Classification exception area dt:	None
Classification exception area dt:	Not reported
Deed Notice Status:	None
Deed Notice Date:	Not reported
Engineering Control Status:	None

429 MONMOUTH AVENUE (Continued) **1007006112**

Engineering Control Date:	Not reported
National Priorities List Status:	Not reported
National Priorities List Date:	Not reported
X Coordinate:	627557
Y Coordinate:	496925
Coordinate System:	NJ State Plane (NAD83) - USFEET

VCP:

Incident Number:	94-12-27-2042-09
MOA Execution Date:	07/16/2001
Type Of Vcp File:	HISTORICAL
Pi Number:	Not reported
Case Type(Case Type):	Not reported
Case Contact: Department	Not reported
Case Contact Name:	Not reported
Case Contact: Organization	Keith, Winters & Wenning
Case Contact: Address: Line1	Not reported
Case Contact: Address: Line2	Not reported
Case Contact: Address: Line3	Not reported
Case Contact City,St,Zip:	Not reported

BROWNFIELDS:

Price:	Not reported
Assessed Value:	Not reported
Property Size:	Unknown
Annual Taxes:	Not reported
Representative Address:	Not reported
Representative City/State/Zip:	Not reported
Submitter Name:	Not reported
Submitter Address1:	Not reported
Submitter Address2:	Not reported
Submitter City:	Not reported
Submitter State:	Not reported
Submitter Zip:	Not reported
Submitter Email:	Not reported
Submitter Phone:	Not reported
Transaction Type:	Not reported
Transfer Type:	Not reported
Site Number:	8527
X Coordinate:	627557
Y Coordinate:	496925
Coord:	627557:496925
AutoID:	7371
Ownership Type:	unknown
Ownership:	DEP Case
PStatus:	DEP Case
PI Number:	G000024579
Owner Name:	Not reported
Owner Address + Owner Street:	Not reported
Owner City:	Not reported
Owner State:	Not reported
Owner Zip Code:	Not reported
Owner County:	Not reported
Owner Phone:	9999999999
Owner Fax:	9999999999
Owner Email:	Not reported

429 MONMOUTH AVENUE (Continued) **1007006112**

Owner Organization:	Not reported
Authorized Representative:	Not reported
Auth Rep Relation to Owner:	Not reported
Municipal Contact Name:	Not reported
Municipal Contact Street:	Not reported
Municipal Contact City:	Not reported
Municipal Contact State:	Not reported
Municipal Contact Zip Code:	Not reported
Municipal Contact Phone:	9999999999
Municipal Contact Fax:	9999999999
Municipal Contact Email:	Not reported
Department:	Not reported
Municipal Contact Title:	Not reported
Contact Relation to Owner:	Not reported
Current Zoning:	Not reported
Proposed Zoning:	Not reported
Copy of Title Insurance:	Not reported
Municode:	1307
Block:	Not reported
Lot:	Not reported
Development Plan Completed:	Unknown
Market Study Completed:	Unknown
Current Activity:	Not reported
Current Operations:	Not reported
Prior Operations:	Not reported
Deed Restrictions:	Unknown
Easements:	Unknown
Buildings:	Not reported
Condition of Buildings:	Not reported
Square Footage:	Not reported
Total Buildable Space:	Not reported
Lease Price:	Not reported
Tax Certificate:	Unknown
Tax Lien:	Unknown
Other Liens/Judgements:	No
Traffic Study:	Unknown
Road Access:	Not reported
Waterfront Access:	Unknown
Airport Access:	Unknown
Public Transportation Access:	Unknown
Major Highway Name:	Not reported
Major Highway Interchange:	Not reported
Major Highway Miles Away:	Not reported
Local Highway Name:	Not reported
Local Highway Interchange:	Not reported
Local Highway Miles Away:	Not reported
Rail Type:	Not reported
Rail Name:	Not reported
Rail Station:	Not reported
Rail Miles Away:	Not reported
Public Water:	Unknown
Electric:	Unknown
Gas:	Unknown
Public Sewer:	Unknown
Telephone:	Unknown
Cable:	Unknown
Fiber Optics:	Unknown

429 MONMOUTH AVENUE (Continued) **1007006112**

Wetlands:	No
Sensitive Ecosystems/Habitats:	No
Endangered Species:	No
Historic/Archeological Site:	No
100 Year Flood Plain:	No
500 Year Flood Plain:	No
Environmental Report Copies:	Yes
List Containing Site:	Not reported
Preliminary Assessment:	No
Site Investigation:	No
Remedial Investigation:	No
Remedial Action Workplan:	No
Voluntary Cleanup Program:	No
Environmental Litigation:	No
Remediation In Progress:	Yes
Remediation Estimated Complete Date:	Not reported
Regulatory sign-off:	No
Regulatory Sign-Off Description:	Not reported
Other Incentives:	No
Low Interest Rates:	No
HDSRF Grants:	No
TIF:	No
HDSRF Loans:	No
USA Loans:	No
USA Grants:	No
Designated Redevelopment Area:	No
Environmental Opportunity Zone:	No
Tax Rebate or Abatement:	No
Empowerment Zone (Federal):	No
Urban Coordinating Council Neighborhood:	No
Enterprise Community (Federal):	No
Urban Enterprise Zone:	No
Additional Comments:	1) Assigned to Program,7/26/2001 2) C2: Formal Design - Known Source or Release with GW Contamination established 7/26/2001
County_int_FK:	13
Municipality_int_FK:	330
Planning Area Designation:	Planning Area 1
Authorized Representative Email:	Not reported
Authorized Representative Phone:	9999999999
General Comments:	Not reported

NJEMS:

Site Id:	68343
Municipality:	BRADLEY BEACH BORO
Municipality Name From Spatial Overlay:	BRADLEY BEACH BORO
GNIS Civil Code For Municipality:	885167
Municipal Code (NJ-1040):	1308
X Coord:	627102
Y Coord:	497054
Coord System:	NJ STATE PLANE (NAD83) - USFEET
Coord Type:	GIS Parcel Centroid
Coord Orign:	DEP-GIS
State Standard Numeric Code From Spatial Overlay:	1307
Unique Feature Number For Municipality From Spatial Overlay:	3402506970
Eleven Digit Hydrologic Unit Code From Spatial Overlay):	02030104090
Fourteen Digit Hydrologic Unit Code From Spatial Overlay:	02030104090060
Watershed Management Area Number From Spatial Overlay:	12

429 MONMOUTH AVENUE (Continued) **1007006112**

Watershed Management Area Name From Spatial Overlay:	Monmouth
Water Region Code From Spatial Overlay:	3
Water Region Name From Spatial Overlay:	Atlantic Coast
Sub Watershed Name From Overlay:	Shark River (below Remsen Mill gage)
Watershed Name From Spatial Overlay:	Whale Pond Bk / Shark R / Wreck Pond Bk

---

BJ224 **1423 7TH AVENUE** **NJ SHWS** **S108518527**
West **1423 7TH AVE** **NJ VCP** **N/A**
1/2-1 **NEPTUNE TWP, NJ 07753** **NJ NJEMS**
0.578 mi.
3053 ft. **Site 2 of 3 in cluster BJ**

Relative:
Higher

Actual:
20 ft.

SHWS:

Site ID:	341611
Status:	Closed
Home Owner:	Yes
PI Number:	422490

Detail As Of April 2012:

X Coord Site:	Not reported
X Coord PI:	Not reported
Y Coord Site:	Not reported
Y Coord PI:	Not reported

VCP:

Incident Number:	06-08-11-0858-36
MOA Execution Date:	03/07/2007
Type Of Vcp File:	CURRENT
Pi Number:	422490
Case Type(Case Type):	MOA
Case Contact: Department	Not reported
Case Contact Name:	VINCENT E FLOYD
Case Contact: Organization	Not reported
Case Contact: Address: Line1	1423 SEVENTH AVE
Case Contact: Address: Line2	Not reported
Case Contact: Address: Line3	Not reported
Case Contact City,St,Zip:	Neptune Twp, NJ 07753

NJEMS:

Site Id:	341611
Municipality:	NEPTUNE TWP
Municipality Name From Spatial Overlay:	NEPTUNE TWP
GNIS Civil Code For Municipality:	882111
Municipal Code (NJ-1040):	1335
X Coord:	624222
Y Coord:	500195
Coord System:	NJ STATE PLANE (NAD83) - USFEET
Coord Type:	Approx. Addr. Match
Coord Orign:	DEP-GIS
State Standard Numeric Code From Spatial Overlay:	1334
Unique Feature Number For Municipality From Spatial Overlay:	3402549890
Eleven Digit Hydrologic Unit Code From Spatial Overlay):	02030104090
Fourteen Digit Hydrologic Unit Code From Spatial Overlay:	02030104090060
Watershed Management Area Number From Spatial Overlay:	12
Watershed Management Area Name From Spatial Overlay:	Monmouth
Water Region Code From Spatial Overlay:	3
Water Region Name From Spatial Overlay:	Atlantic Coast

1423 7TH AVENUE (Continued) **S108518527**

Sub Watershed Name From Overlay: Shark River (below Remsen Mill gage)
Watershed Name From Spatial Overlay: Whale Pond Bk / Shark R / Wreck Pond Bk

---

BI225
NE
1/2-1
0.580 mi.
3061 ft.

69 WEBB AVENUE
69 WEBB AVE
NEPTUNE TWP, NJ

Site 2 of 2 in cluster BI

NJ SHWS **S109309969**
N/A

Relative:
Lower

Actual:
14 ft.

SHWS:

Site ID:	78138
Status:	Closed
Home Owner:	No
PI Number:	G000025979

Detail As Of April 2012:

X Coord Site:	Not reported
X Coord PI:	Not reported
Y Coord Site:	Not reported
Y Coord PI:	Not reported

BH226
NE
1/2-1
0.582 mi.
3073 ft.

61 ABBOTT AVENUE
61 ABBOTT AVE
NEPTUNE TWP, NJ 07756

Site 2 of 2 in cluster BH

NJ SHWS **1006981224**
NJ VCP **N/A**
NJ NJEMS
FINDS

Relative:
Lower

Actual:
13 ft.

SHWS:

Site ID:	95426
Status:	Closed
Home Owner:	Yes
PI Number:	134378

Detail As Of April 2012:

X Coord Site:	Not reported
X Coord PI:	Not reported
Y Coord Site:	Not reported
Y Coord PI:	Not reported

VCP:

Incident Number:	01-11-30-1407-59
MOA Execution Date:	02/27/2002
Type Of Vcp File:	HISTORICAL
Pi Number:	Not reported
Case Type(Case Type):	Not reported
Case Contact: Department	Not reported
Case Contact Name:	Not reported
Case Contact: Organization	Not reported
Case Contact: Address: Line1	Not reported
Case Contact: Address: Line2	Not reported
Case Contact: Address: Line3	Not reported
Case Contact City,St,Zip:	Not reported

NJEMS:

Site Id:	95426
Municipality:	NEPTUNE TWP

61 ABBOTT AVENUE (Continued) **1006981224**

Municipality Name From Spatial Overlay:	NEPTUNE TWP
GNIS Civil Code For Municipality:	882111
Municipal Code (NJ-1040):	1335
X Coord:	629526
Y Coord:	501936
Coord System:	NJ STATE PLANE (NAD83) - USFEET
Coord Type:	GIS Parcel Centroid
Coord Orign:	DEP-GIS
State Standard Numeric Code From Spatial Overlay:	1334
Unique Feature Number For Municipality From Spatial Overlay:	3402549890
Eleven Digit Hydrologic Unit Code From Spatial Overlay):	02030104090
Fourteen Digit Hydrologic Unit Code From Spatial Overlay:	02030104090060
Watershed Management Area Number From Spatial Overlay:	12
Watershed Management Area Name From Spatial Overlay:	Monmouth
Water Region Code From Spatial Overlay:	3
Water Region Name From Spatial Overlay:	Atlantic Coast
Sub Watershed Name From Overlay:	Shark River (below Remsen Mill gage)
Watershed Name From Spatial Overlay:	Whale Pond Bk / Shark R / Wreck Pond Bk

FINDS:

Registry ID: 110030597165

Environmental Interest/Information System
NJ-NJEMS (New Jersey - New Jersey Environmental Management System).
The Department of Environmental Protection (NJDEP) manages large databases of environmental information in this integrated system.

Click this hyperlink while viewing on your computer to access additional FINDS: detail in the EDR Site Report.

BJ227 **1422 7TH AVENUE** **NJ SHWS** **S106211910**
West **1422 7TH AVE** **NJ NJEMS** **N/A**
1/2-1 **NEPTUNE TWP, NJ 07753** **NJ Release**
0.582 mi.
3073 ft. **Site 3 of 3 in cluster BJ**

Relative:
Higher

Actual:
20 ft.

SHWS:

Site ID:	162745
Status:	Closed
Home Owner:	Yes
PI Number:	213196

Detail As Of April 2012:

X Coord Site:	Not reported
X Coord PI:	Not reported
Y Coord Site:	Not reported
Y Coord PI:	Not reported

NJEMS:

Site Id:	162745
Municipality:	NEPTUNE TWP
Municipality Name From Spatial Overlay:	NEPTUNE TWP
GNIS Civil Code For Municipality:	882111
Municipal Code (NJ-1040):	1335
X Coord:	623768.82999999996

1422 7TH AVENUE (Continued) **S106211910**

Y Coord:	500157.73999999999
Coord System:	NJ STATE PLANE (NAD83) - USFEET
Coord Type:	Digital Image
Coord Orign:	DEP-GIS
State Standard Numeric Code From Spatial Overlay:	1334
Unique Feature Number For Municipality From Spatial Overlay:	3402549890
Eleven Digit Hydrologic Unit Code From Spatial Overlay):	02030104090
Fourteen Digit Hydrologic Unit Code From Spatial Overlay:	02030104090060
Watershed Management Area Number From Spatial Overlay:	12
Watershed Management Area Name From Spatial Overlay:	Monmouth
Water Region Code From Spatial Overlay:	3
Water Region Name From Spatial Overlay:	Atlantic Coast
Sub Watershed Name From Overlay:	Shark River (below Remsen Mill gage)
Watershed Name From Spatial Overlay:	Whale Pond Bk / Shark R / Wreck Pond Bk

NJ Release:

Facility Type:	Residential
Facility Phone:	Not reported
Incident Date:	02/04/2003
Incident Time:	Not reported
TD Log #:	46665
Case Number:	03-02-04-1411-40
Date Received:	02/04/2003
Nature of Incident:	Not reported
Operator:	Not reported
Incident Type:	Underground Storage Tank
Incident Location:	RESIDENCE AT
Location:	Not reported
Other Location:	Not reported
Contact Name:	Not reported
Caller Name:	Not reported
Caller Title:	Not reported
Caller Address:	Not reported
Caller City,St,Zip:	Not reported
Caller Telephone:	Not reported
Substance(s):	Not reported
Substance Type:	Not reported
Substance Identity:	Not reported
CAS Number:	Not reported
A310 Letter:	Not reported
TCPA Chemical:	Not reported
Hazrds Material:	Not reported
COMU:	Not reported
Ref. Code:	Not reported
Amt Released:	Not reported
Contained:	Not reported
Release Type:	Not reported
Release VE:	Not reported
Injuries:	No
Public Exposure:	No
Facility Evacuation:	No
Police at Scene:	No
Firemen at Scene:	No
Contamination of:	Not reported
Receiving Water:	Not reported
Status at Spill:	Not reported
NJ Spill Date:	Not reported

1422 7TH AVENUE (Continued) **S106211910**

NJ Spill Time:	Not reported
NJ Spill Name:	Not reported
NJ Spill Title:	Not reported
NJ Spill Phone:	Not reported
Other Date:	Not reported
Other Time:	Not reported
Other Name:	Not reported
Other Title:	Not reported
Other Telephone:	Not reported
Public Evacuation:	No
Assistance Requested:	Not reported
Wind Direction/Speed:	Not reported
Local Municipality Notified:	Not reported
Local Municipality Name:	Not reported
Local Municipality Title:	Not reported
Local Municipality Telephone:	Not reported
Local Municipality Date:	Not reported
Local Municipality Time:	Not reported
Incident Description:	Not reported
Incident Name:	Not reported
Incident Referred To:	Not reported
Incident Region:	Not reported
Incident Telephone:	Not reported
Incident Date:	Not reported
Incident time:	Not reported
Incident ITM:	Not reported
Comments:	Not reported
Date A310 Letter Printed:	Not reported
Date Local Authority Was Notified:	Not reported
Date Updated:	Not reported
Date Report Faxed to Local Authority:	Not reported
Local Authority Notification Date:	Not reported
Rep Receive Date:	02/04/2003
Reporter Type:	Other
Reporter Name:	REDACTED
Reporter Title:	REDACTED
Reporter Org:	REDATED
Reporter Address:	Not reported
Reporter City,St,Zip:	Not reported
Reporter County:	Not reported
Incident Status:	Terminated
Incident Category:	Other
Incident Source:	BRIAN KENNEDY
Incident Address:	1422 7TH AVE
Incident Address 2:	Not reported
Incident City,St,Zip:	Neptune Twp, NJ
Incident County:	Monmouth
DEP Requested:	No
Confidential:	Not reported
Notify Type:	Not reported
Road Closed:	No
Direction:	Not reported
Responsible Party:	Not reported
Responsible Party Name:	Not reported
Responsible Party Contact:	Not reported
Responsible Party Title:	Not reported
Responsible Party Phone:	Not reported

1422 7TH AVENUE (Continued) **S106211910**

Responsible Party Street:	Not reported
Responsible Party County:	Not reported
Responsible Party City,St,Zip:	Not reported
Memo. Of Understanding:	Not reported
Drill/trng Exercise:	Not reported
Hazardous:	Not reported

228
NE
1/2-1
0.583 mi.
3078 ft.

57 NEW JERSEY AVENUE
57 NEW JERSEY AVE
NEPTUNE TWP, NJ 07756

NJ SHWS **1007050115**
NJ VCP **N/A**

Relative:
Higher

Actual:
20 ft.

SHWS:

Site ID:	79912
Status:	Closed
Home Owner:	No
PI Number:	G000040547

Detail As Of April 2012:

X Coord Site:	Not reported
X Coord PI:	Not reported
Y Coord Site:	Not reported
Y Coord PI:	Not reported

VCP:

Incident Number:	99-08-10-1140-10
MOA Execution Date:	08/31/1999
Type Of Vcp File:	HISTORICAL
Pi Number:	Not reported
Case Type(Case Type):	Not reported
Case Contact: Department	Not reported
Case Contact Name:	Not reported
Case Contact: Organization	Not reported
Case Contact: Address: Line1	Not reported
Case Contact: Address: Line2	Not reported
Case Contact: Address: Line3	Not reported
Case Contact City,St,Zip:	Not reported

BK229
NNW
1/2-1
0.587 mi.
3097 ft.

14 AVENUE A
14 AVE A
ASBURY PARK CITY, NJ

Site 1 of 2 in cluster BK

NJ SHWS **S109299865**
N/A

Relative:
Lower

Actual:
14 ft.

SHWS:

Site ID:	218631
Status:	Closed
Home Owner:	No
PI Number:	285439

Detail As Of April 2012:

X Coord Site:	625748
X Coord PI:	Not reported
Y Coord Site:	503058
Y Coord PI:	Not reported

BL230 **88 RIDGE TERRACE** **NJ SHWS** **S121179269**
SW **88 RIDGE TER** **NJ Release** **N/A**
1/2-1 **NEPTUNE CITY BORO, NJ**
0.588 mi.
3104 ft. **Site 1 of 3 in cluster BL**

Relative:
Lower

Actual:
14 ft.

SHWS:

Site ID:	606577
Status:	Closed
Home Owner:	Yes
PI Number:	763693

Detail As Of April 2012:

X Coord Site:	Not reported
X Coord PI:	Not reported
Y Coord Site:	Not reported
Y Coord PI:	Not reported

NJ Release:

Facility Type:	Residential
Facility Phone:	Not reported
Incident Date:	06/06/2017
Incident Time:	Not reported
TD Log #:	642137
Case Number:	17-06-07-1049-23
Date Received:	06/07/2017
Nature of Incident:	Not reported
Operator:	Not reported
Incident Type:	Underground Storage Tank
Incident Location:	RESIDENCE
Location:	Not reported
Other Location:	Not reported
Contact Name:	Not reported
Caller Name:	Not reported
Caller Title:	Not reported
Caller Address:	Not reported
Caller City,St,Zip:	Not reported
Caller Telephone:	Not reported
Substance(s):	Not reported
Substance Type:	Not reported
Substance Identity:	Not reported
CAS Number:	Not reported
A310 Letter:	Not reported
TCPA Chemical:	Not reported
Hazrds Material:	Not reported
COMU:	Not reported
Ref. Code:	Not reported
Amt Released:	Not reported
Contained:	Not reported
Release Type:	Not reported
Release VE:	Not reported
Injuries:	No
Public Exposure:	No
Facility Evacuation:	No
Police at Scene:	No
Firemen at Scene:	No
Contamination of:	Not reported
Receiving Water:	Not reported
Status at Spill:	Not reported

88 RIDGE TERRACE (Continued) **S121179269**

NJ Spill Date:	Not reported
NJ Spill Time:	Not reported
NJ Spill Name:	Not reported
NJ Spill Title:	Not reported
NJ Spill Phone:	Not reported
Other Date:	Not reported
Other Time:	Not reported
Other Name:	Not reported
Other Title:	Not reported
Other Telephone:	Not reported
Public Evacuation:	No
Assistance Requested:	Not reported
Wind Direction/Speed:	Not reported
Local Municipality Notified:	Not reported
Local Municipality Name:	Not reported
Local Municipality Title:	Not reported
Local Municipality Telephone:	Not reported
Local Municipality Date:	Not reported
Local Municipality Time:	Not reported
Incident Description:	Not reported
Incident Name:	Not reported
Incident Referred To:	Not reported
Incident Region:	Not reported
Incident Telephone:	Not reported
Incident Date:	Not reported
Incident time:	Not reported
Incident ITM:	Not reported
Comments:	Not reported
Date A310 Letter Printed:	Not reported
Date Local Authority Was Notified:	Not reported
Date Updated:	Not reported
Date Report Faxed to Local Authority:	Not reported
Local Authority Notification Date:	Not reported
Rep Receive Date:	06/07/2017
Reporter Type:	Other
Reporter Name:	REDACTED
Reporter Title:	REDACTED
Reporter Org:	REDATED
Reporter Address:	Not reported
Reporter City,St,Zip:	Not reported
Reporter County:	Not reported
Incident Status:	Terminated
Incident Category:	Other
Incident Source:	JOAN SWINGLE
Incident Address:	88 RIDGE TERRACE
Incident Address 2:	Not reported
Incident City,St,Zip:	Neptune City Boro, NJ 07753
Incident County:	Monmouth
DEP Requested:	No
Confidential:	Not reported
Notify Type:	Not reported
Road Closed:	Not reported
Direction:	Not reported
Responsible Party:	Not reported
Responsible Party Name:	Not reported
Responsible Party Contact:	Not reported
Responsible Party Title:	Not reported

88 RIDGE TERRACE (Continued) **S121179269**

Responsible Party Phone:	Not reported
Responsible Party Street:	Not reported
Responsible Party County:	Not reported
Responsible Party City,St,Zip:	Not reported
Memo. Of Understanding:	Not reported
Drill/trng Exercise:	Not reported
Hazardous:	Not reported

BM231 **510 BURLINGTON AVENUE** **NJ SHWS** **S106209265**
South **510 BURLINGTON AVE** **NJ Release** **N/A**
1/2-1 **BRADLEY BEACH BORO, NJ**
0.590 mi.
3116 ft. **Site 1 of 3 in cluster BM**

Relative:
Lower

Actual:
11 ft.

SHWS:

Site ID:	123477
Status:	Closed
Home Owner:	Yes
PI Number:	162404

Detail As Of April 2012:

X Coord Site:	Not reported
X Coord PI:	Not reported
Y Coord Site:	Not reported
Y Coord PI:	Not reported

NJ Release:

Facility Type:	Residential
Facility Phone:	Not reported
Incident Date:	07/31/2002
Incident Time:	Not reported
TD Log #:	29106
Case Number:	02-08-01-0918-51
Date Received:	08/01/2002
Nature of Incident:	Not reported
Operator:	Not reported
Incident Type:	Underground Storage Tank
Incident Location:	RESIDENTIAL ESTATE
Location:	Not reported
Other Location:	Not reported
Contact Name:	THOMAS BUTZ
Caller Name:	Not reported
Caller Title:	Not reported
Caller Address:	Not reported
Caller City,St,Zip:	Not reported
Caller Telephone:	Not reported
Substance(s):	Not reported
Substance Type:	Not reported
Substance Identity:	Not reported
CAS Number:	Not reported
A310 Letter:	Not reported
TCPA Chemical:	Not reported
Hazrds Material:	Not reported
COMU:	Not reported
Ref. Code:	Not reported
Amt Released:	Not reported
Contained:	Not reported
Release Type:	Not reported

510 BURLINGTON AVENUE (Continued) **S106209265**

Release VE:	Not reported
Injuries:	No
Public Exposure:	No
Facility Evacuation:	No
Police at Scene:	No
Firemen at Scene:	No
Contamination of:	Not reported
Receiving Water:	Not reported
Status at Spill:	Not reported
NJ Spill Date:	Not reported
NJ Spill Time:	Not reported
NJ Spill Name:	Not reported
NJ Spill Title:	Not reported
NJ Spill Phone:	Not reported
Other Date:	Not reported
Other Time:	Not reported
Other Name:	Not reported
Other Title:	Not reported
Other Telephone:	Not reported
Public Evacuation:	No
Assistance Requested:	Not reported
Wind Direction/Speed:	Not reported
Local Municipality Notified:	Not reported
Local Municipality Name:	Not reported
Local Municipality Title:	Not reported
Local Municipality Telephone:	Not reported
Local Municipality Date:	Not reported
Local Municipality Time:	Not reported
Incident Description:	Not reported
Incident Name:	Not reported
Incident Referred To:	Not reported
Incident Region:	Not reported
Incident Telephone:	Not reported
Incident Date:	Not reported
Incident time:	Not reported
Incident ITM:	Not reported
Comments:	Not reported
Date A310 Letter Printed:	Not reported
Date Local Authority Was Notified:	Not reported
Date Updated:	Not reported
Date Report Faxed to Local Authority:	Not reported
Local Authority Notification Date:	Not reported
Rep Receive Date:	08/01/2002
Reporter Type:	Other
Reporter Name:	REDACTED
Reporter Title:	REDACTED
Reporter Org:	REDATED
Reporter Address:	Not reported
Reporter City,St,Zip:	Not reported
Reporter County:	Not reported
Incident Status:	Terminated
Incident Category:	Other
Incident Source:	ESTATE OF POINSETT
Incident Address:	P O BOX 7
Incident Address 2:	Not reported
Incident City,St,Zip:	Tuckerton Boro, NJ 08097
Incident County:	Ocean

510 BURLINGTON AVENUE (Continued) **S106209265**

DEP Requested:	No
Confidential:	Not reported
Notify Type:	Not reported
Road Closed:	No
Direction:	Not reported
Responsible Party:	Not reported
Responsible Party Name:	Not reported
Responsible Party Contact:	Not reported
Responsible Party Title:	Not reported
Responsible Party Phone:	Not reported
Responsible Party Street:	Not reported
Responsible Party County:	Not reported
Responsible Party City,St,Zip:	Not reported
Memo. Of Understanding:	Not reported
Drill/trng Exercise:	Not reported
Hazardous:	Not reported

BN232 **315 EVERGREEN AVENUE** **NJ SHWS** **1007000794**
SSE **315 EVERGREEN AVE** **NJ VCP** **N/A**
1/2-1 **BRADLEY BEACH BORO, NJ 07720** **NJ NJEMS**
0.595 mi.
3143 ft. **Site 1 of 2 in cluster BN**

Relative:
Lower

Actual:
13 ft.

SHWS:

Site ID:	69583
Status:	Closed
Home Owner:	No
PI Number:	G000030337

Detail As Of April 2012:

X Coord Site:	Not reported
X Coord PI:	Not reported
Y Coord Site:	Not reported
Y Coord PI:	Not reported

VCP:

Incident Number:	96-12-04-1150-21
MOA Execution Date:	06/09/1997
Type Of Vcp File:	HISTORICAL
Pi Number:	Not reported
Case Type(Case Type):	Not reported
Case Contact: Department	Not reported
Case Contact Name:	Not reported
Case Contact: Organization	Rena Bradley
Case Contact: Address: Line1	Not reported
Case Contact: Address: Line2	Not reported
Case Contact: Address: Line3	Not reported
Case Contact City,St,Zip:	Not reported

NJEMS:

Site Id:	69583
Municipality:	BRADLEY BEACH BORO
Municipality Name From Spatial Overlay:	BRADLEY BEACH BORO
GNIS Civil Code For Municipality:	885167
Municipal Code (NJ-1040):	1308
X Coord:	627874
Y Coord:	497086

315 EVERGREEN AVENUE (Continued) **1007000794**

Coord System:	NJ STATE PLANE (NAD83) - USFEET
Coord Type:	GIS Parcel Centroid
Coord Orign:	DEP-GIS
State Standard Numeric Code From Spatial Overlay:	1307
Unique Feature Number For Municipality From Spatial Overlay:	3402506970
Eleven Digit Hydrologic Unit Code From Spatial Overlay):	02030104090
Fourteen Digit Hydrologic Unit Code From Spatial Overlay:	02030104090060
Watershed Management Area Number From Spatial Overlay:	12
Watershed Management Area Name From Spatial Overlay:	Monmouth
Water Region Code From Spatial Overlay:	3
Water Region Name From Spatial Overlay:	Atlantic Coast
Sub Watershed Name From Overlay:	Shark River (below Remsen Mill gage)
Watershed Name From Spatial Overlay:	Whale Pond Bk / Shark R / Wreck Pond Bk

---

233
SW
1/2-1
0.598 mi.
3158 ft.

41 RIDGE PLACE **NJ SHWS** **S109531547**
41 RIDGE PL **N/A**
NEPTUNE CITY BORO, NJ

Relative:
Higher

Actual:
25 ft.

SHWS:

Site ID:	391198
Status:	Closed
Home Owner:	Yes
PI Number:	489080

Detail As Of April 2012:

X Coord Site:	Not reported
X Coord PI:	Not reported
Y Coord Site:	Not reported
Y Coord PI:	Not reported

BL234
SW
1/2-1
0.606 mi.
3202 ft.

84 RIDGE TERRACE **NJ SHWS** **S113648296**
84 RIDGE TER **NJ NJEMS** **N/A**
NEPTUNE CITY BORO, NJ 07753

Site 2 of 3 in cluster BL

Relative:
Lower

Actual:
14 ft.

SHWS:

Site ID:	78442
Status:	Closed
Home Owner:	No
PI Number:	G000028829

Detail As Of April 2012:

X Coord Site:	Not reported
X Coord PI:	Not reported
Y Coord Site:	Not reported
Y Coord PI:	Not reported

NJEMS:

Site Id:	78442
Municipality:	NEPTUNE CITY BORO
Municipality Name From Spatial Overlay:	NEPTUNE CITY BORO
GNIS Civil Code For Municipality:	885315
Municipal Code (NJ-1040):	1336
X Coord:	624959

84 RIDGE TERRACE (Continued) **S113648296**

Y Coord:	497897
Coord System:	NJ STATE PLANE (NAD83) - USFEET
Coord Type:	Exact Address Match
Coord Orign:	DEP-GIS
State Standard Numeric Code From Spatial Overlay:	1335
Unique Feature Number For Municipality From Spatial Overlay:	3402549920
Eleven Digit Hydrologic Unit Code From Spatial Overlay):	02030104090
Fourteen Digit Hydrologic Unit Code From Spatial Overlay:	02030104090060
Watershed Management Area Number From Spatial Overlay:	12
Watershed Management Area Name From Spatial Overlay:	Monmouth
Water Region Code From Spatial Overlay:	3
Water Region Name From Spatial Overlay:	Atlantic Coast
Sub Watershed Name From Overlay:	Shark River (below Remsen Mill gage)
Watershed Name From Spatial Overlay:	Whale Pond Bk / Shark R / Wreck Pond Bk

---

BO235 **304 EVERGREEN AVENUE** **NJ SHWS** **S106213953**
SSE **304 EVERGREEN AVE** **NJ VCP** **N/A**
1/2-1 **BRADLEY BEACH BORO, NJ 07720** **NJ NJEMS**
0.610 mi. **NJ Release**
3219 ft. **Site 1 of 3 in cluster BO**

Relative:
Lower

Actual:
13 ft.

SHWS:

Site ID:	149808
Status:	Closed
Home Owner:	Yes
PI Number:	197785

Detail As Of April 2012:

X Coord Site:	Not reported
X Coord PI:	Not reported
Y Coord Site:	Not reported
Y Coord PI:	Not reported

VCP:

Incident Number:	03-06-17-0847-15
MOA Execution Date:	07/14/2003
Type Of Vcp File:	HISTORICAL
Pi Number:	Not reported
Case Type(Case Type):	Not reported
Case Contact: Department	Not reported
Case Contact Name:	Not reported
Case Contact: Organization	Not reported
Case Contact: Address: Line1	Not reported
Case Contact: Address: Line2	Not reported
Case Contact: Address: Line3	Not reported
Case Contact City,St,Zip:	Not reported

NJEMS:

Site Id:	149808
Municipality:	BRADLEY BEACH BORO
Municipality Name From Spatial Overlay:	BRADLEY BEACH BORO
GNIS Civil Code For Municipality:	885167
Municipal Code (NJ-1040):	1308
X Coord:	628198
Y Coord:	497171
Coord System:	NJ STATE PLANE (NAD83) - USFEET
Coord Type:	GIS Parcel Centroid

304 EVERGREEN AVENUE (Continued) **S106213953**

Coord Orign:	DEP-GIS
State Standard Numeric Code From Spatial Overlay:	1307
Unique Feature Number For Municipality From Spatial Overlay:	3402506970
Eleven Digit Hydrologic Unit Code From Spatial Overlay):	02030104090
Fourteen Digit Hydrologic Unit Code From Spatial Overlay:	02030104090060
Watershed Management Area Number From Spatial Overlay:	12
Watershed Management Area Name From Spatial Overlay:	Monmouth
Water Region Code From Spatial Overlay:	3
Water Region Name From Spatial Overlay:	Atlantic Coast
Sub Watershed Name From Overlay:	Shark River (below Remsen Mill gage)
Watershed Name From Spatial Overlay:	Whale Pond Bk / Shark R / Wreck Pond Bk

NJ Release:

Facility Type:	Residential
Facility Phone:	Not reported
Incident Date:	06/16/2003
Incident Time:	Not reported
TD Log #:	60169
Case Number:	03-06-17-0847-15
Date Received:	06/17/2003
Nature of Incident:	Not reported
Operator:	Not reported
Incident Type:	Underground Storage Tank
Incident Location:	AT THE RESIDENCE
Location:	Not reported
Other Location:	Not reported
Contact Name:	Not reported
Caller Name:	Not reported
Caller Title:	Not reported
Caller Address:	Not reported
Caller City,St,Zip:	Not reported
Caller Telephone:	Not reported
Substance(s):	Not reported
Substance Type:	Not reported
Substance Identity:	Not reported
CAS Number:	Not reported
A310 Letter:	Not reported
TCPA Chemical:	Not reported
Hazrds Material:	Not reported
COMU:	Not reported
Ref. Code:	Not reported
Amt Released:	Not reported
Contained:	Not reported
Release Type:	Not reported
Release VE:	Not reported
Injuries:	No
Public Exposure:	No
Facility Evacuation:	No
Police at Scene:	No
Firemen at Scene:	No
Contamination of:	Not reported
Receiving Water:	Not reported
Status at Spill:	Not reported
NJ Spill Date:	Not reported
NJ Spill Time:	Not reported
NJ Spill Name:	Not reported
NJ Spill Title:	Not reported

304 EVERGREEN AVENUE (Continued) **S106213953**

NJ Spill Phone:	Not reported
Other Date:	Not reported
Other Time:	Not reported
Other Name:	Not reported
Other Title:	Not reported
Other Telephone:	Not reported
Public Evacuation:	No
Assistance Requested:	Not reported
Wind Direction/Speed:	Not reported
Local Municipality Notified:	Not reported
Local Municipality Name:	Not reported
Local Municipality Title:	Not reported
Local Municipality Telephone:	Not reported
Local Municipality Date:	Not reported
Local Municipality Time:	Not reported
Incident Description:	Not reported
Incident Name:	Not reported
Incident Referred To:	Not reported
Incident Region:	Not reported
Incident Telephone:	Not reported
Incident Date:	Not reported
Incident time:	Not reported
Incident ITM:	Not reported
Comments:	Not reported
Date A310 Letter Printed:	Not reported
Date Local Authority Was Notified:	Not reported
Date Updated:	Not reported
Date Report Faxed to Local Authority:	Not reported
Local Authority Notification Date:	Not reported
Rep Receive Date:	06/17/2003
Reporter Type:	Facility Rep.
Reporter Name:	REDACTED
Reporter Title:	REDACTED
Reporter Org:	REDATED
Reporter Address:	Not reported
Reporter City,St,Zip:	Not reported
Reporter County:	Not reported
Incident Status:	Terminated
Incident Category:	Other
Incident Source:	EVELYN SGALARDI
Incident Address:	318 WEST 11 TH ST
Incident Address 2:	Not reported
Incident City,St,Zip:	Out Of State, NY 10014
Incident County:	Out Of State
DEP Requested:	No
Confidential:	Not reported
Notify Type:	Not reported
Road Closed:	No
Direction:	Not reported
Responsible Party:	Not reported
Responsible Party Name:	Not reported
Responsible Party Contact:	Not reported
Responsible Party Title:	Not reported
Responsible Party Phone:	Not reported
Responsible Party Street:	Not reported
Responsible Party County:	Not reported
Responsible Party City,St,Zip:	Not reported

304 EVERGREEN AVENUE (Continued) **S106213953**

Memo. Of Understanding: Not reported
Drill/trng Exercise: Not reported
Hazardous: Not reported

236
NE
1/2-1
0.611 mi.
3228 ft.

66 1/2 EMBURY STREET
66 EMBURY AVE
NEPTUNE TWP, NJ

NJ SHWS **S111710466**
N/A

Relative:
Lower

Actual:
14 ft.

SHWS:
Site ID: 409058
Status: Closed
Home Owner: Yes
PI Number: 512037

Detail As Of April 2012:
X Coord Site: Not reported
X Coord PI: Not reported
Y Coord Site: Not reported
Y Coord PI: Not reported

237
SW
1/2-1
0.613 mi.
3238 ft.

LARRISON COAL & FUEL OIL INC
91 RT 35
NEPTUNE CITY BORO, NJ 07753

NJ SHWS **U000356503**
NJ HIST HWS **N/A**
NJ UST
NJ BROWNFIELDS
NJ SPILLS

Relative:
Higher

Actual:
26 ft.

SHWS:
Site ID: 4256
Status: Closed
Home Owner: No
PI Number: 005567

Detail As Of April 2012:
X Coord Site: Not reported
X Coord PI: Not reported
Y Coord Site: Not reported
Y Coord PI: Not reported

HIST SHWS:
Case Status: **Active**
Status Date: 11/10/1999
Case ID: 005567
Contact: BSCM
Sub Section Label: A: Sites with On-Site Sources of Contamination
Site Municipality: 1335
Remedial Level Code: C1
Classification exception area dt: None
Classification exception area dt: Not reported
Deed Notice Status: None
Deed Notice Date: Not reported
Engineering Control Status: None
Engineering Control Date: Not reported
National Priorities List Status: Not reported
National Priorities List Date: Not reported
X Coordinate: 624112

LARRISON COAL & FUEL OIL INC (Continued) **U000356503**

Y Coordinate: 498597
Coordinate System: NJ State Plane (NAD83) - USFEET

UST:
Facility ID: 005567

Contact:
Owner Name: Not Identified Not Identified
Organization: Not Identified
Contact Type(UST Reg): Facility Operator
Contact Address (UST Reg): Not reported
Contact Address 2 (UST Reg): Not reported
Conact City,St,Zip (UST Reg): Not reported

Owner Name: ROBERT LARRISON
Organization: HARRY LARRISON
Contact Type(UST Reg): Tank Owner
Contact Address (UST Reg): PO BOX 847
Contact Address 2 (UST Reg): Not reported
Conact City,St,Zip (UST Reg): Neptune City, NJ 07753

Tanks:
Tank Id: TANK-1
Tank Number: 1
Tank Status: Removed
Tank Status Date: 11/09/1999
Install Date: 01/01/1962
Tank Contents: Other
Tank Size: 20000
Tank Compliance: No
Overfill: No
Compliance Monitoring?: No
Overfill Protection: No
Spill Containment: No
Tank Wellhead Protection: Not reported
Tank/Pipe Construction Type: Pipe Bare steel
Tank/Pipe Construction Type: Tank Bare steel
Tank/Pipe Monitor: Pipe None
Tank/Pipe Monitor: Tank None

Tank Id: TANK-3
Tank Number: 2
Tank Status: Removed
Tank Status Date: 08/28/2000
Install Date: 07/01/1950
Tank Contents: Leaded Gasoline
Tank Size: 3000
Tank Compliance: No
Overfill: Yes
Compliance Monitoring?: No
Overfill Protection: Yes
Spill Containment: Yes
Tank Wellhead Protection: Not reported
Tank/Pipe Construction Type: Tank Bare steel

LARRISON COAL & FUEL OIL INC (Continued) **U000356503**

Tank/Pipe Construction Type:	Pipe Bare steel
Tank/Pipe Monitor:	Pipe None
Tank/Pipe Monitor:	Tank None

BROWNFIELDS:

Price:	Not reported
Assessed Value:	Not reported
Property Size:	Unknown
Annual Taxes:	Not reported
Representative Address:	Not reported
Representative City/State/Zip:	Not reported
Submitter Name:	Not reported
Submitter Address1:	Not reported
Submitter Address2:	Not reported
Submitter City:	Not reported
Submitter State:	Not reported
Submitter Zip:	Not reported
Submitter Email:	Not reported
Submitter Phone:	Not reported
Transaction Type:	Not reported
Transfer Type:	Not reported
Site Number:	8749
X Coordinate:	624112
Y Coordinate:	498597
Coord:	624112:498597
AutoID:	7593
Ownership Type:	unknown
Ownership:	DEP Case
PStatus:	DEP Case
PI Number:	005567
Owner Name:	Not reported
Owner Address + Owner Street:	Not reported
Owner City:	Not reported
Owner State:	Not reported
Owner Zip Code:	Not reported
Owner County:	Not reported
Owner Phone:	9999999999
Owner Fax:	9999999999
Owner Email:	Not reported
Owner Organization:	Not reported
Authorized Representative:	Not reported
Auth Rep Relation to Owner:	Not reported
Municipal Contact Name:	Not reported
Municipal Contact Street:	Not reported
Municipal Contact City:	Not reported
Municipal Contact State:	Not reported
Municipal Contact Zip Code:	Not reported
Municipal Contact Phone:	9999999999
Municipal Contact Fax:	9999999999
Municipal Contact Email:	Not reported
Department:	Not reported
Municipal Contact Title:	Not reported
Contact Relation to Owner:	Not reported
Current Zoning:	Not reported
Proposed Zoning:	Not reported
Copy of Title Insurance:	Not reported
Municode:	1334

LARRISON COAL & FUEL OIL INC (Continued) **U000356503**

Block:	Not reported
Lot:	Not reported
Development Plan Completed:	Unknown
Market Study Completed:	Unknown
Current Activity:	Not reported
Current Operations:	Not reported
Prior Operations:	Not reported
Deed Restrictions:	Unknown
Easements:	Unknown
Buildings:	Not reported
Condition of Buildings:	Not reported
Square Footage:	Not reported
Total Buildable Space:	Not reported
Lease Price:	Not reported
Tax Certificate:	Unknown
Tax Lien:	Unknown
Other Liens/Judgements:	No
Traffic Study:	Unknown
Road Access:	Not reported
Waterfront Access:	Unknown
Airport Access:	Unknown
Public Transportation Access:	Unknown
Major Highway Name:	Not reported
Major Highway Interchange:	Not reported
Major Highway Miles Away:	Not reported
Local Highway Name:	Not reported
Local Highway Interchange:	Not reported
Local Highway Miles Away:	Not reported
Rail Type:	Not reported
Rail Name:	Not reported
Rail Station:	Not reported
Rail Miles Away:	Not reported
Public Water:	Unknown
Electric:	Unknown
Gas:	Unknown
Public Sewer:	Unknown
Telephone:	Unknown
Cable:	Unknown
Fiber Optics:	Unknown
Wetlands:	No
Sensitive Ecosystems/Habitats:	No
Endangered Species:	No
Historic/Archeological Site:	No
100 Year Flood Plain:	No
500 Year Flood Plain:	No
Environmental Report Copies:	Yes
List Containing Site:	Not reported
Preliminary Assessment:	No
Site Investigation:	No
Remedial Investigation:	No
Remedial Action Workplan:	No
Voluntary Cleanup Program:	No
Environmental Litigation:	No
Remediation In Progress:	Yes
Remediation Estimated Complete Date:	Not reported
Regulatory sign-off:	No
Regulatory Sign-Off Description:	Not reported

LARRISON COAL & FUEL OIL INC (Continued) **U000356503**

Other Incentives:	No
Low Interest Rates:	No
HDSRF Grants:	No
TIF:	No
HDSRF Loans:	No
USA Loans:	No
USA Grants:	No
Designated Redevelopment Area:	No
Environmental Opportunity Zone:	No
Tax Rebate or Abatement:	No
Empowerment Zone (Federal):	No
Urban Coordinating Council Neighborhood:	No
Enterprise Community (Federal):	No
Urban Enterprise Zone:	No
Additional Comments:	1) Assigned to Program,11/10/1999 2) C1: No Formal Design - Source Known or Identified-Potential GW Contamination established 2/7/2002
County_int_FK:	13
Municipality_int_FK:	358
Planning Area Designation:	Planning Area 1
Authorized Representative Email:	Not reported
Authorized Representative Phone:	9999999999
General Comments:	Not reported

NJ SPILL:

Facility ID:	66931
Case Number:	00-08-29-1141-09
Notify Type:	Other
Date Received:	08/29/2000
Location:	Facility
Other Location:	Not reported
Incident Date:	08/29/2000
Incident Time:	Not reported
A310 Letter:	True
Ref. Code:	101
COMU:	1335
CAS Number:	Not reported
Hazardous:	No
Incident Location:	Not reported
Facility Type:	Commercial
Facility Phone:	Not reported
Substance(s):	Not reported
Substance Type:	Not reported
Substance Identity:	Not reported
TCPA Chemical:	Not reported
Hazrds Material:	Not reported
Amnt Released:	Not reported
Release VE:	Not reported
Contained:	Not reported
Release Type:	Not reported
Incident Desc:	Not reported
Status at Spill:	Information REDACTED due to data corrutpion causing status reporting errors
NJ Spill Date:	Not reported
NJ Spill Time:	Not reported
NJ Spill Name:	Not reported
NJ Spill Title:	Not reported
NJ Spill Phone:	Not reported

LARRISON COAL & FUEL OIL INC (Continued) **U000356503**

Other Date:	Not reported
Other Time:	Not reported
Other Name:	Not reported
Other Title:	Not reported
Other Phone:	Not reported
Injuries:	No
Public Exposure:	No
Road Closed:	No
Facility Evacuation:	No
Receiving Water:	Not reported
Public Evacuation:	No
Police at Scene:	No
Firemen at Scene:	No
Contamination of:	Land
Nature of Incident:	Not reported
Wind Direction/Speed:	0
Assistance Requested:	No
Memo. Of Understanding:	No
Drill/trng Exercise:	No
Operator:	JIMH
Contact Name:	Not reported
Caller Name:	REDACTED
Caller Title:	Not reported
Caller Address:	Not reported
Caller City,St,Zip:	Not reported
Caller Phone:	Not reported
Responsible Party:	Known
Responsible Party Name:	LARRISON COAL & FUEL
Responsible Party Contact:	Not reported
Responsible Party Title:	OWNERS
Responsible Party Telphone:	732-774-5352
Responsible Party Street:	91 RT 35
Responsible Party Municipality:	NEPTUNE CITY
Responsible Party State:	NJ
Responsible Party Zip:	Not reported
Responsible City,St,Zip:	NEPTUNE CITY, NJ
Responsible Party County:	MONMOUTH
Local Municipality:	No
Local Municipality Name:	Not reported
Local Municipality Title:	Not reported
Local Municipality Phone:	Not reported
Local Municipality Date:	Not reported
Local Municipality Time:	Not reported
Incident Name:	Not reported
Incident Referred To:	Not reported
Incident Region:	Not reported
Incident Phone:	Not reported
Incident Date:	Not reported
Comments:	Not reported
Date A310 Letter Printed:	Not reported
Date Local Authority Was Notified:	Not reported
Date Update:	Not reported
Date Report Faxed to Local Authority:	Not reported
Local Authority Notification Date:	Not reported
Reporter Name:	Not reported
Reporter Type:	Not reported
Rep Received Date:	Not reported

LARRISON COAL & FUEL OIL INC (Continued) **U000356503**

Reporter Title:	Not reported
Reporter Orgzn:	Not reported
Reporter Address:	Not reported
Reporter City,St,Zip:	Not reported
Reporter County:	Not reported
Incident Type:	Not reported
Incident Status:	Not reported
Incident Category:	Not reported
Incident Source:	Not reported
Incident Address:	Not reported
Incident Address 2:	Not reported
Incident City,St,Zip:	Not reported
Incident County:	Not reported
DEP Requested:	Not reported
Confidential:	Not reported

Facility ID:	53328
Case Number:	99-11-10-1046-08
Notify Type:	Other
Date Received:	11/10/1999
Location:	Other
Other Location:	Not reported
Incident Date:	11/10/1999
Incident Time:	0900
A310 Letter:	True
Ref. Code:	101
COMU:	1335
CAS Number:	Not reported
Hazardous:	No
Incident Location:	Not reported
Facility Type:	Industrial
Facility Phone:	Not reported
Substance(s):	Not reported
Substance Type:	Not reported
Substance Identity:	Not reported
TCPA Chemical:	Not reported
Hazrds Material:	Not reported
Amnt Released:	Not reported
Release VE:	Not reported
Contained:	Not reported
Release Type:	Not reported
Incident Desc:	Not reported
Status at Spill:	FOUND POSSIBLE SOIL CONTAMINATION BEFORE REMOVING 1/20000 GAL UST. CLEANUP TO BE DETERMINED.
NJ Spill Date:	Not reported
NJ Spill Time:	Not reported
NJ Spill Name:	Not reported
NJ Spill Title:	Not reported
NJ Spill Phone:	Not reported
Other Date:	Not reported
Other Time:	Not reported
Other Name:	Not reported
Other Title:	Not reported
Other Phone:	Not reported
Injuries:	No
Public Exposure:	No
Road Closed:	No

LARRISON COAL & FUEL OIL INC (Continued) **U000356503**

Facility Evacuation:	No
Receiving Water:	Not reported
Public Evacuation:	No
Police at Scene:	No
Firemen at Scene:	No
Contamination of:	Land
Nature of Incident:	Not reported
Wind Direction/Speed:	0
Assistance Requested:	No
Memo. Of Understanding:	No
Drill/trng Exercise:	No
Operator:	STIVES
Contact Name:	Not reported
Caller Name:	REDACTED
Caller Title:	Not reported
Caller Address:	Not reported
Caller City,St,Zip:	Not reported
Caller Phone:	Not reported
Responsible Party:	Known
Responsible Party Name:	LARRISON COAL & FUEL
Responsible Party Contact:	HARRY LARRISON
Responsible Party Title:	Not reported
Responsible Party Telphone:	732-774-5352
Responsible Party Street:	PO BOX 847
Responsible Party Municipality:	NEPTUNE CITY
Responsible Party State:	NJ
Responsible Party Zip:	07753
Responsible City,St,Zip:	NEPTUNE CITY, NJ
Responsible Party County:	MONMOUTH
Local Municipality:	No
Local Municipality Name:	Not reported
Local Municipality Title:	Not reported
Local Municipality Phone:	Not reported
Local Municipality Date:	Not reported
Local Municipality Time:	Not reported
Incident Name:	Not reported
Incident Referred To:	Not reported
Incident Region:	Not reported
Incident Phone:	Not reported
Incident Date:	Not reported
Comments:	Not reported
Date A310 Letter Printed:	Not reported
Date Local Authority Was Notified:	Not reported
Date Update:	Not reported
Date Report Faxed to Local Authority:	Not reported
Local Authority Notification Date:	Not reported
Reporter Name:	Not reported
Reporter Type:	Not reported
Rep Received Date:	Not reported
Reporter Title:	Not reported
Reporter Orgzn:	Not reported
Reporter Address:	Not reported
Reporter City,St,Zip:	Not reported
Reporter County:	Not reported
Incident Type:	Not reported
Incident Status:	Not reported
Incident Category:	Not reported

LARRISON COAL & FUEL OIL INC (Continued) **U000356503**

Incident Source:	Not reported
Incident Address:	Not reported
Incident Address 2:	Not reported
Incident City,St,Zip:	Not reported
Incident County:	Not reported
DEP Requested:	Not reported
Confidential:	Not reported

---

238 West 1/2-1 0.616 mi. 3251 ft. **1429 6TH AVENUE** **NJ SHWS** **S106574741**
1429 6TH AVE **NJ VCP** **N/A**
NEPTUNE TWP, NJ 07753 **NJ NJEMS**

Relative: Higher
Actual: 19 ft.

SHWS:

Site ID:	154191
Status:	Closed
Home Owner:	Yes
PI Number:	203439

Detail As Of April 2012:

X Coord Site:	Not reported
X Coord PI:	Not reported
Y Coord Site:	Not reported
Y Coord PI:	Not reported

VCP:

Incident Number:	03-07-28-0943-21
MOA Execution Date:	08/18/2003
Type Of Vcp File:	HISTORICAL
Pi Number:	Not reported
Case Type(Case Type):	Not reported
Case Contact: Department	Not reported
Case Contact Name:	Not reported
Case Contact: Organization	Not reported
Case Contact: Address: Line1	Not reported
Case Contact: Address: Line2	Not reported
Case Contact: Address: Line3	Not reported
Case Contact City,St,Zip:	Not reported

NJEMS:

Site Id:	154191
Municipality:	NEPTUNE TWP
Municipality Name From Spatial Overlay:	NEPTUNE TWP
GNIS Civil Code For Municipality:	882111
Municipal Code (NJ-1040):	1335
X Coord:	623568
Y Coord:	499920
Coord System:	NJ STATE PLANE (NAD83) - USFEET
Coord Type:	Hard Copy Map
Coord Orign:	DEP-Program
State Standard Numeric Code From Spatial Overlay:	1334
Unique Feature Number For Municipality From Spatial Overlay:	3402549890
Eleven Digit Hydrologic Unit Code From Spatial Overlay):	02030104090
Fourteen Digit Hydrologic Unit Code From Spatial Overlay:	02030104090060
Watershed Management Area Number From Spatial Overlay:	12
Watershed Management Area Name From Spatial Overlay:	Monmouth

1429 6TH AVENUE (Continued) **S106574741**

Water Region Code From Spatial Overlay:	3
Water Region Name From Spatial Overlay:	Atlantic Coast
Sub Watershed Name From Overlay:	Shark River (below Remsen Mill gage)
Watershed Name From Spatial Overlay:	Whale Pond Bk / Shark R / Wreck Pond Bk

---

BN239 **NJ SHWS** **S113661101**
SSE **28 MADISON AVE** **NJ Release** **N/A**
1/2-1 **BRADLEY BEACH BORO, NJ 07720**
0.621 mi.
3278 ft. **Site 2 of 2 in cluster BN**

Relative:
Lower

Actual:
11 ft.

SHWS:

Site ID:	496063
Status:	Closed
Home Owner:	Yes
PI Number:	625201

Detail As Of April 2012:

X Coord Site:	Not reported
X Coord PI:	Not reported
Y Coord Site:	Not reported
Y Coord PI:	Not reported

NJ Release:

Facility Type:	Residential
Facility Phone:	Not reported
Incident Date:	03/05/2013
Incident Time:	Not reported
TD Log #:	463594
Case Number:	13-03-06-0926-57
Date Received:	03/06/2013
Nature of Incident:	Not reported
Operator:	Not reported
Incident Type:	Underground Storage Tank
Incident Location:	RESIDENCE AT
Location:	Not reported
Other Location:	Not reported
Contact Name:	Not reported
Caller Name:	Not reported
Caller Title:	Not reported
Caller Address:	Not reported
Caller City,St,Zip:	Not reported
Caller Telephone:	Not reported
Substance(s):	Not reported
Substance Type:	Not reported
Substance Identity:	Not reported
CAS Number:	Not reported
A310 Letter:	Not reported
TCPA Chemical:	Not reported
Hazrds Material:	Not reported
COMU:	Not reported
Ref. Code:	Not reported
Amt Released:	Not reported
Contained:	Not reported
Release Type:	Not reported
Release VE:	Not reported
Injuries:	No
Public Exposure:	No

(Continued) **S113661101**

Facility Evacuation:	No
Police at Scene:	No
Firemen at Scene:	No
Contamination of:	Not reported
Receiving Water:	Not reported
Status at Spill:	Not reported
NJ Spill Date:	Not reported
NJ Spill Time:	Not reported
NJ Spill Name:	Not reported
NJ Spill Title:	Not reported
NJ Spill Phone:	Not reported
Other Date:	Not reported
Other Time:	Not reported
Other Name:	Not reported
Other Title:	Not reported
Other Telephone:	Not reported
Public Evacuation:	No
Assistance Requested:	Not reported
Wind Direction/Speed:	Not reported
Local Municipality Notified:	Not reported
Local Municipality Name:	Not reported
Local Municipality Title:	Not reported
Local Municipality Telephone:	Not reported
Local Municipality Date:	Not reported
Local Municipality Time:	Not reported
Incident Description:	Not reported
Incident Name:	Not reported
Incident Referred To:	Not reported
Incident Region:	Not reported
Incident Telephone:	Not reported
Incident Date:	Not reported
Incident time:	Not reported
Incident ITM:	Not reported
Comments:	Not reported
Date A310 Letter Printed:	Not reported
Date Local Authority Was Notified:	Not reported
Date Updated:	Not reported
Date Report Faxed to Local Authority:	Not reported
Local Authority Notification Date:	Not reported
Rep Receive Date:	03/06/2013
Reporter Type:	Other
Reporter Name:	REDACTED
Reporter Title:	REDACTED
Reporter Org:	REDATED
Reporter Address:	Not reported
Reporter City,St,Zip:	Not reported
Reporter County:	Not reported
Incident Status:	Terminated
Incident Category:	Other
Incident Source:	JEFFREY CORDOVA
Incident Address:	28 MADISON AVE
Incident Address 2:	Not reported
Incident City,St,Zip:	Bradley Beach Boro, NJ 07720
Incident County:	Monmouth
DEP Requested:	No
Confidential:	Not reported
Notify Type:	Not reported

(Continued) **S113661101**

Road Closed:	Not reported
Direction:	Not reported
Responsible Party:	Not reported
Responsible Party Name:	Not reported
Responsible Party Contact:	Not reported
Responsible Party Title:	Not reported
Responsible Party Phone:	Not reported
Responsible Party Street:	Not reported
Responsible Party County:	Not reported
Responsible Party City,St,Zip:	Not reported
Memo. Of Understanding:	Not reported
Drill/trng Exercise:	Not reported
Hazardous:	Not reported

BM240 **505 BURLINGTON AVENUE** **NJ SHWS** **1007042003**
South **505 BURLINGTON AVE** **NJ VCP** **N/A**
1/2-1 **BRADLEY BEACH BORO, NJ 07720**
0.621 mi.
3278 ft. **Site 2 of 3 in cluster BM**

Relative:
Lower

Actual:
10 ft.

SHWS:

Site ID:	82641
Status:	Closed
Home Owner:	No
PI Number:	G000027213

Detail As Of April 2012:

X Coord Site:	Not reported
X Coord PI:	Not reported
Y Coord Site:	Not reported
Y Coord PI:	Not reported

VCP:

Incident Number:	95-10-20-1241-38
MOA Execution Date:	01/11/1996
Type Of Vcp File:	HISTORICAL
Pi Number:	Not reported
Case Type(Case Type):	Not reported
Case Contact: Department	Not reported
Case Contact Name:	Not reported
Case Contact: Organization	Jack Robbins
Case Contact: Address: Line1	Not reported
Case Contact: Address: Line2	Not reported
Case Contact: Address: Line3	Not reported
Case Contact City,St,Zip:	Not reported

BP241 **SPRINGWOOD AVENUE GATEWAY ZONE** **NJ SHWS** **S109572348**
North **901 1000 1002 1006 1010 SPRINGWOOD AVE** **NJ VCP** **N/A**
1/2-1 **ASBURY PARK CITY, NJ 07712**
0.621 mi.
3280 ft. **Site 1 of 2 in cluster BP**

Relative:
Lower

Actual:
14 ft.

SHWS:

Site ID:	393909
Status:	Active
Home Owner:	No

SPRINGWOOD AVENUE GATEWAY ZONE (Continued) **S109572348**

PI Number: 492809

Detail As Of April 2012:
X Coord Site: 626644
X Coord PI: 626644
Y Coord Site: 503561
Y Coord PI: 503561

VCP:
Incident Number: Not reported
MOA Execution Date: 04/23/2009
Type Of Vcp File: CURRENT
Pi Number: 492809
Case Type(Case Type): MOA
Case Contact: Department Not reported
Case Contact Name: TERENCE REIDY
Case Contact: Organization ASBURY PARK CITY
Case Contact: Address: Line1 1 MUNICIPAL PLAZA
Case Contact: Address: Line2 Not reported
Case Contact: Address: Line3 Not reported
Case Contact City,St,Zip: Asbury Park, NJ 07712

BK242 **NJ SHWS** **S118965561**
NNW **28 BORDEN AVE.** **NJ Release** **N/A**
1/2-1 **ASBURY PARK CITY, NJ 07712**
0.621 mi.
3281 ft. **Site 2 of 2 in cluster BK**

Relative:
Lower

Actual:
14 ft.

SHWS:
Site ID: 609069
Status: Closed
Home Owner: Yes
PI Number: 767493

Detail As Of April 2012:
X Coord Site: Not reported
X Coord PI: Not reported
Y Coord Site: Not reported
Y Coord PI: Not reported

NJ Release:
Facility Type: Residential
Facility Phone: Not reported
Incident Date: 09/15/2016
Incident Time: Not reported
TD Log #: 616353
Case Number: 16-09-16-1556-37
Date Received: 09/16/2016
Nature of Incident: Not reported
Operator: Not reported
Incident Type: Underground Storage Tank
Incident Location: RESIDENCE
Location: Not reported
Other Location: Not reported
Contact Name: Not reported
Caller Name: Not reported
Caller Title: Not reported
Caller Address: Not reported

(Continued) **S118965561**

Caller City,St,Zip:	Not reported
Caller Telephone:	Not reported
Substance(s):	Not reported
Substance Type:	Not reported
Substance Identity:	Not reported
CAS Number:	Not reported
A310 Letter:	Not reported
TCPA Chemical:	Not reported
Hazrds Material:	Not reported
COMU:	Not reported
Ref. Code:	Not reported
Amt Released:	Not reported
Contained:	Not reported
Release Type:	Not reported
Release VE:	Not reported
Injuries:	No
Public Exposure:	No
Facility Evacuation:	No
Police at Scene:	No
Firemen at Scene:	No
Contamination of:	Not reported
Receiving Water:	Not reported
Status at Spill:	Not reported
NJ Spill Date:	Not reported
NJ Spill Time:	Not reported
NJ Spill Name:	Not reported
NJ Spill Title:	Not reported
NJ Spill Phone:	Not reported
Other Date:	Not reported
Other Time:	Not reported
Other Name:	Not reported
Other Title:	Not reported
Other Telephone:	Not reported
Public Evacuation:	No
Assistance Requested:	Not reported
Wind Direction/Speed:	Not reported
Local Municipality Notified:	Not reported
Local Municipality Name:	Not reported
Local Municipality Title:	Not reported
Local Municipality Telephone:	Not reported
Local Municipality Date:	Not reported
Local Municipality Time:	Not reported
Incident Description:	Not reported
Incident Name:	Not reported
Incident Referred To:	Not reported
Incident Region:	Not reported
Incident Telephone:	Not reported
Incident Date:	Not reported
Incident time:	Not reported
Incident ITM:	Not reported
Comments:	Not reported
Date A310 Letter Printed:	Not reported
Date Local Authority Was Notified:	Not reported
Date Updated:	Not reported
Date Report Faxed to Local Authority:	Not reported
Local Authority Notification Date:	Not reported
Rep Receive Date:	09/16/2016

(Continued) **S118965561**

Reporter Type:	Other
Reporter Name:	REDACTED
Reporter Title:	REDACTED
Reporter Org:	REDATED
Reporter Address:	Not reported
Reporter City,St,Zip:	Not reported
Reporter County:	Not reported
Incident Status:	Terminated
Incident Category:	Other
Incident Source:	RAYMOND LOVE
Incident Address:	5112 VALLEY RUN RD.
Incident Address 2:	MCLEANSVILLE
Incident City,St,Zip:	Out Of State, NC 27301
Incident County:	Out Of State
DEP Requested:	No
Confidential:	Not reported
Notify Type:	Not reported
Road Closed:	Not reported
Direction:	Not reported
Responsible Party:	Not reported
Responsible Party Name:	Not reported
Responsible Party Contact:	Not reported
Responsible Party Title:	Not reported
Responsible Party Phone:	Not reported
Responsible Party Street:	Not reported
Responsible Party County:	Not reported
Responsible Party City,St,Zip:	Not reported
Memo. Of Understanding:	Not reported
Drill/trng Exercise:	Not reported
Hazardous:	Not reported

BM243 **503 BURLINGTON AVENUE** **NJ SHWS** **S107092769**
South **503 BURLINGTON AVE** **NJ VCP** **N/A**
1/2-1 **BRADLEY BEACH BORO, NJ 07720** **NJ Release**
0.624 mi.
3296 ft. **Site 3 of 3 in cluster BM**

Relative:
Lower

Actual:
10 ft.

SHWS:

Site ID:	359273
Status:	Closed
Home Owner:	Yes
PI Number:	444259

Detail As Of April 2012:

X Coord Site:	Not reported
X Coord PI:	Not reported
Y Coord Site:	Not reported
Y Coord PI:	Not reported

VCP:

Incident Number:	05-04-25-1139-33
MOA Execution Date:	08/23/2007
Type Of Vcp File:	CURRENT
Pi Number:	444259
Case Type(Case Type):	MOA
Case Contact: Department	Not reported
Case Contact Name:	JAMES O'BRIEN
Case Contact: Organization	Not reported

503 BURLINGTON AVENUE (Continued) **S107092769**

Case Contact: Address: Line1 503 BULRLINGTON AVE
Case Contact: Address: Line2 Not reported
Case Contact: Address: Line3 Not reported
Case Contact City,St,Zip: Bradley Beach, NJ 07720

NJ Release:
Facility Type: Residential
Facility Phone: Not reported
Incident Date: 04/25/2005
Incident Time: Not reported
TD Log #: 139437
Case Number: 05-04-25-1139-33
Date Received: 04/25/2005
Nature of Incident: Not reported
Operator: Not reported
Incident Type: Underground Storage Tank
Incident Location: AT
Location: Not reported
Other Location: Not reported
Contact Name: DENNIS BARRETT
Caller Name: Not reported
Caller Title: Not reported
Caller Address: Not reported
Caller City,St,Zip: Not reported
Caller Telephone: Not reported
Substance(s): Not reported
Substance Type: Not reported
Substance Identity: Not reported
CAS Number: Not reported
A310 Letter: Not reported
TCPA Chemical: Not reported
Hazrds Material: Not reported
COMU: Not reported
Ref. Code: Not reported
Amt Released: Not reported
Contained: Not reported
Release Type: Not reported
Release VE: Not reported
Injuries: No
Public Exposure: No
Facility Evacuation: No
Police at Scene: No
Firemen at Scene: No
Contamination of: Not reported
Receiving Water: Not reported
Status at Spill: Not reported
NJ Spill Date: Not reported
NJ Spill Time: Not reported
NJ Spill Name: Not reported
NJ Spill Title: Not reported
NJ Spill Phone: Not reported
Other Date: Not reported
Other Time: Not reported
Other Name: Not reported
Other Title: Not reported
Other Telephone: Not reported
Public Evacuation: No

503 BURLINGTON AVENUE (Continued) **S107092769**

Assistance Requested:	Not reported
Wind Direction/Speed:	Not reported
Local Municipality Notified:	Not reported
Local Municipality Name:	Not reported
Local Municipality Title:	Not reported
Local Municipality Telephone:	Not reported
Local Municipality Date:	Not reported
Local Municipality Time:	Not reported
Incident Description:	Not reported
Incident Name:	Not reported
Incident Referred To:	Not reported
Incident Region:	Not reported
Incident Telephone:	Not reported
Incident Date:	Not reported
Incident time:	Not reported
Incident ITM:	Not reported
Comments: Not reported	
Date A310 Letter Printed:	Not reported
Date Local Authority Was Notified:	Not reported
Date Updated:	Not reported
Date Report Faxed to Local Authority:	Not reported
Local Authority Notification Date:	Not reported
Rep Receive Date:	04/25/2005
Reporter Type:	Facility Rep.
Reporter Name:	REDACTED
Reporter Title:	REDACTED
Reporter Org:	REDATED
Reporter Address:	Not reported
Reporter City,St,Zip:	Not reported
Reporter County:	Not reported
Incident Status:	Terminated
Incident Category:	Other
Incident Source:	JAMES OBRIEN
Incident Address:	310 MAIN ST
Incident Address 2:	Not reported
Incident City,St,Zip:	Avon-By-The-Sea Boro, NJ 07717
Incident County:	Monmouth
DEP Requested:	No
Confidential:	Not reported
Notify Type:	Not reported
Road Closed:	No
Direction:	Not reported
Responsible Party:	Not reported
Responsible Party Name:	Not reported
Responsible Party Contact:	Not reported
Responsible Party Title:	Not reported
Responsible Party Phone:	Not reported
Responsible Party Street:	Not reported
Responsible Party County:	Not reported
Responsible Party City,St,Zip:	Not reported
Memo. Of Understanding:	Not reported
Drill/trng Exercise:	Not reported
Hazardous:	Not reported

BQ244 **148 FISHER AVENUE** **NJ SHWS** **1007050109**
NW **148 FISHER AVE** **NJ VCP** **N/A**
1/2-1 **NEPTUNE TWP, NJ 07753** **NJ NJEMS**
0.625 mi. **FINDS**
3299 ft. **Site 1 of 2 in cluster BQ**

Relative:
Lower

Actual:
14 ft.

SHWS:

Site ID:	79907
Status:	Closed
Home Owner:	Yes
PI Number:	G000040516

Detail As Of April 2012:

X Coord Site:	Not reported
X Coord PI:	Not reported
Y Coord Site:	Not reported
Y Coord PI:	Not reported

VCP:

Incident Number:	99-08-09-1357-13
MOA Execution Date:	09/03/1999
Type Of Vcp File:	HISTORICAL
Pi Number:	Not reported
Case Type(Case Type):	Not reported
Case Contact: Department	Not reported
Case Contact Name:	Not reported
Case Contact: Organization	Not reported
Case Contact: Address: Line1	Not reported
Case Contact: Address: Line2	Not reported
Case Contact: Address: Line3	Not reported
Case Contact City,St,Zip:	Not reported

NJEMS:

Site Id:	79907
Municipality:	NEPTUNE TWP
Municipality Name From Spatial Overlay:	NEPTUNE TWP
GNIS Civil Code For Municipality:	882111
Municipal Code (NJ-1040):	1335
X Coord:	624439
Y Coord:	502412
Coord System:	NJ STATE PLANE (NAD83) - USFEET
Coord Type:	GIS Parcel Centroid
Coord Orign:	DEP-GIS
State Standard Numeric Code From Spatial Overlay:	1334
Unique Feature Number For Municipality From Spatial Overlay:	3402549890
Eleven Digit Hydrologic Unit Code From Spatial Overlay):	02030104090
Fourteen Digit Hydrologic Unit Code From Spatial Overlay:	02030104090060
Watershed Management Area Number From Spatial Overlay:	12
Watershed Management Area Name From Spatial Overlay:	Monmouth
Water Region Code From Spatial Overlay:	3
Water Region Name From Spatial Overlay:	Atlantic Coast
Sub Watershed Name From Overlay:	Shark River (below Remsen Mill gage)
Watershed Name From Spatial Overlay:	Whale Pond Bk / Shark R / Wreck Pond Bk

FINDS:

Registry ID:	110029944194

148 FISHER AVENUE (Continued) **1007050109**

Environmental Interest/Information System
NJ-NJEMS (New Jersey - New Jersey Environmental Management System).
The Department of Environmental Protection (NJDEP) manages large databases of environmental information in this integrated system.

Click this hyperlink while viewing on your computer to access additional FINDS: detail in the EDR Site Report.

BL245 **80 RIDGE TERRACE** **NJ SHWS** **S107604200**
SW **80 RIDGE TER** **NJ VCP** **N/A**
1/2-1 **NEPTUNE CITY BORO, NJ 07753** **NJ NJEMS**
0.625 mi.
3301 ft. **Site 3 of 3 in cluster BL**

Relative:
Lower

Actual:
14 ft.

SHWS:

Site ID:	205309
Status:	Closed
Home Owner:	Yes
PI Number:	270032

Detail As Of April 2012:

X Coord Site:	Not reported
X Coord PI:	Not reported
Y Coord Site:	Not reported
Y Coord PI:	Not reported

VCP:

Incident Number:	05-10-06-1740-10
MOA Execution Date:	01/05/2006
Type Of Vcp File:	HISTORICAL
Pi Number:	Not reported
Case Type(Case Type):	Not reported
Case Contact: Department	Not reported
Case Contact Name:	Not reported
Case Contact: Organization	Not reported
Case Contact: Address: Line1	Not reported
Case Contact: Address: Line2	Not reported
Case Contact: Address: Line3	Not reported
Case Contact City,St,Zip:	Not reported

Incident Number:	05-10-06-1740-10
MOA Execution Date:	12/28/2006
Type Of Vcp File:	CURRENT
Pi Number:	270032
Case Type(Case Type):	MOA
Case Contact: Department	Not reported
Case Contact Name:	PHYLLIS BRUNO
Case Contact: Organization	Not reported
Case Contact: Address: Line1	80 RIDGE TER
Case Contact: Address: Line2	Not reported
Case Contact: Address: Line3	Not reported
Case Contact City,St,Zip:	Neptune City, NJ 07753

NJEMS:

Site Id:	205309
Municipality:	NEPTUNE CITY BORO

80 RIDGE TERRACE (Continued) **S107604200**

Municipality Name From Spatial Overlay:	NEPTUNE CITY BORO
GNIS Civil Code For Municipality:	885315
Municipal Code (NJ-1040):	1336
X Coord:	624859
Y Coord:	497714
Coord System:	NJ STATE PLANE (NAD83) - USFEET
Coord Type:	Approx. Addr. Match
Coord Orign:	DEP-GIS
State Standard Numeric Code From Spatial Overlay:	1335
Unique Feature Number For Municipality From Spatial Overlay:	3402549920
Eleven Digit Hydrologic Unit Code From Spatial Overlay):	02030104090
Fourteen Digit Hydrologic Unit Code From Spatial Overlay:	02030104090060
Watershed Management Area Number From Spatial Overlay:	12
Watershed Management Area Name From Spatial Overlay:	Monmouth
Water Region Code From Spatial Overlay:	3
Water Region Name From Spatial Overlay:	Atlantic Coast
Sub Watershed Name From Overlay:	Shark River (below Remsen Mill gage)
Watershed Name From Spatial Overlay:	Whale Pond Bk / Shark R / Wreck Pond Bk

---

246
South
1/2-1
0.629 mi.
3320 ft.

1 ATLANTIC AVENUE **NJ SHWS** **1007041733**
1 ATLANTIC AVE **NJ VCP** **N/A**
BRADLEY BEACH BORO, NJ 07720

Relative:
Lower

Actual:
10 ft.

SHWS:

Site ID:	82676
Status:	Closed
Home Owner:	No
PI Number:	G000027567

Detail As Of April 2012:

X Coord Site:	Not reported
X Coord PI:	Not reported
Y Coord Site:	Not reported
Y Coord PI:	Not reported

VCP:

Incident Number:	95-12-01-1509-53
MOA Execution Date:	07/02/1996
Type Of Vcp File:	HISTORICAL
Pi Number:	Not reported
Case Type(Case Type):	Not reported
Case Contact: Department	Not reported
Case Contact Name:	Not reported
Case Contact: Organization	Philip & Eva Yanowitz
Case Contact: Address: Line1	Not reported
Case Contact: Address: Line2	Not reported
Case Contact: Address: Line3	Not reported
Case Contact City,St,Zip:	Not reported

BO247 **102 CENTRAL AVENUE** **NJ SHWS** **S107915954**
SSE **102 CENTRAL AVE** **NJ HIST HWS** **N/A**
1/2-1 **BRADLEY BEACH BORO, NJ 07720** **NJ VCP**
0.629 mi.
3323 ft. **Site 2 of 3 in cluster BO**

Relative:
Lower

Actual:
12 ft.

SHWS:

Site ID:	204300
Status:	Closed
Home Owner:	Yes
PI Number:	268648

Detail As Of April 2012:

X Coord Site:	Not reported
X Coord PI:	Not reported
Y Coord Site:	Not reported
Y Coord PI:	Not reported

HIST SHWS:

Case Status:	**Active**
Status Date:	12/14/2005
Case ID:	268648
Contact:	Bureau of Field Operations - Southern
Sub Section Label:	A: Sites with On-Site Sources of Contamination
Site Municipality:	1307
Remedial Level Code:	C2
Classification exception area dt:	None
Classification exception area dt:	Not reported
Deed Notice Status:	None
Deed Notice Date:	Not reported
Engineering Control Status:	None
Engineering Control Date:	Not reported
National Priorities List Status:	Not reported
National Priorities List Date:	Not reported
X Coordinate:	Not reported
Y Coordinate:	Not reported
Coordinate System:	Not reported

VCP:

Incident Number:	04-10-06-1132-31
MOA Execution Date:	12/14/2005
Type Of Vcp File:	HISTORICAL
Pi Number:	Not reported
Case Type(Case Type):	Not reported
Case Contact: Department	Not reported
Case Contact Name:	Not reported
Case Contact: Organization	Not reported
Case Contact: Address: Line1	Not reported
Case Contact: Address: Line2	Not reported
Case Contact: Address: Line3	Not reported
Case Contact City,St,Zip:	Not reported

248 NW 1/2-1 0.630 mi. 3328 ft.

1 RIDGE AVENUE
1 RIDGE AVE
NEPTUNE TWP, NJ 07753

NJ SHWS
NJ HIST HWS
NJ VCP
NJ NJEMS

1007001056
N/A

Relative: Lower

Actual: 14 ft.

SHWS:

Site ID:	69533
Status:	Closed
Home Owner:	Yes
PI Number:	G000030194

Detail As Of April 2012:

X Coord Site:	Not reported
X Coord PI:	Not reported
Y Coord Site:	Not reported
Y Coord PI:	Not reported

HIST SHWS:

Case Status:	**Active**
Status Date:	8/31/1999
Case ID:	G000030194
Contact:	Bureau of Field Operations - Southern
Sub Section Label:	A: Sites with On-Site Sources of Contamination
Site Municipality:	1334
Remedial Level Code:	C2
Classification exception area dt:	None
Classification exception area dt:	Not reported
Deed Notice Status:	None
Deed Notice Date:	Not reported
Engineering Control Status:	None
Engineering Control Date:	Not reported
National Priorities List Status:	Not reported
National Priorities List Date:	Not reported
X Coordinate:	625019
Y Coordinate:	502909
Coordinate System:	NJ State Plane (NAD83) - USFEET

VCP:

Incident Number:	96-11-14-1757-58
MOA Execution Date:	08/25/1999
Type Of Vcp File:	HISTORICAL
Pi Number:	Not reported
Case Type(Case Type):	Not reported
Case Contact: Department	Not reported
Case Contact Name:	Not reported
Case Contact: Organization	Not reported
Case Contact: Address: Line1	Not reported
Case Contact: Address: Line2	Not reported
Case Contact: Address: Line3	Not reported
Case Contact City,St,Zip:	Not reported

NJEMS:

Site Id:	69533
Municipality:	NEPTUNE TWP
Municipality Name From Spatial Overlay:	NEPTUNE TWP
GNIS Civil Code For Municipality:	882111
Municipal Code (NJ-1040):	1335

1 RIDGE AVENUE (Continued) **1007001056**

X Coord:	624870
Y Coord:	502834
Coord System:	NJ STATE PLANE (NAD83) - USFEET
Coord Type:	GIS Parcel Centroid
Coord Orign:	DEP-GIS
State Standard Numeric Code From Spatial Overlay:	1334
Unique Feature Number For Municipality From Spatial Overlay:	3402549890
Eleven Digit Hydrologic Unit Code From Spatial Overlay):	02030104090
Fourteen Digit Hydrologic Unit Code From Spatial Overlay:	02030104090060
Watershed Management Area Number From Spatial Overlay:	12
Watershed Management Area Name From Spatial Overlay:	Monmouth
Water Region Code From Spatial Overlay:	3
Water Region Name From Spatial Overlay:	Atlantic Coast
Sub Watershed Name From Overlay:	Shark River (below Remsen Mill gage)
Watershed Name From Spatial Overlay:	Whale Pond Bk / Shark R / Wreck Pond Bk

---

249
WNW
1/2-1
0.631 mi.
3333 ft.

RT 35 & DRUMMOND AVE GW CONTAMINATION **NJ SHWS** **S121975874**
RT 35 & DRUMMOND AVE **N/A**
NEPTUNE TWP, NJ

Relative:
Lower

Actual:
16 ft.

SHWS:

Site ID:	607741
Status:	Active
Home Owner:	No
PI Number:	765356

Detail As Of April 2012:

X Coord Site:	Not reported
X Coord PI:	Not reported
Y Coord Site:	Not reported
Y Coord PI:	Not reported

BQ250
NW
1/2-1
0.632 mi.
3336 ft.

152 FISHER AVENUE **NJ SHWS** **1006998947**
152 FISHER AVE **NJ VCP** **N/A**
NEPTUNE TWP, NJ 07753 **NJ NJEMS**

Site 2 of 2 in cluster BQ

Relative:
Lower

Actual:
14 ft.

SHWS:

Site ID:	69929
Status:	Closed
Home Owner:	No
PI Number:	G000031534

Detail As Of April 2012:

X Coord Site:	Not reported
X Coord PI:	Not reported
Y Coord Site:	Not reported
Y Coord PI:	Not reported

VCP:

Incident Number:	97-05-05-1051-17
MOA Execution Date:	06/19/1997
Type Of Vcp File:	HISTORICAL
Pi Number:	Not reported

152 FISHER AVENUE (Continued) **1006998947**

Case Type(Case Type):	Not reported
Case Contact: Department	Not reported
Case Contact Name:	Not reported
Case Contact: Organization	Thelma Lundy
Case Contact: Address: Line1	Not reported
Case Contact: Address: Line2	Not reported
Case Contact: Address: Line3	Not reported
Case Contact City,St,Zip:	Not reported

NJEMS:

Site Id:	69929
Municipality:	NEPTUNE TWP
Municipality Name From Spatial Overlay:	NEPTUNE TWP
GNIS Civil Code For Municipality:	882111
Municipal Code (NJ-1040):	1335
X Coord:	624434
Y Coord:	502462
Coord System:	NJ STATE PLANE (NAD83) - USFEET
Coord Type:	GIS Parcel Centroid
Coord Orign:	DEP-GIS
State Standard Numeric Code From Spatial Overlay:	1334
Unique Feature Number For Municipality From Spatial Overlay:	3402549890
Eleven Digit Hydrologic Unit Code From Spatial Overlay):	02030104090
Fourteen Digit Hydrologic Unit Code From Spatial Overlay:	02030104090060
Watershed Management Area Number From Spatial Overlay:	12
Watershed Management Area Name From Spatial Overlay:	Monmouth
Water Region Code From Spatial Overlay:	3
Water Region Name From Spatial Overlay:	Atlantic Coast
Sub Watershed Name From Overlay:	Shark River (below Remsen Mill gage)
Watershed Name From Spatial Overlay:	Whale Pond Bk / Shark R / Wreck Pond Bk

---

BR251 **RAYS SERVICE CENTER** **NJ SHWS** **S109300555**
SSW **85 STEINER AVE** **N/A**
1/2-1 **NEPTUNE CITY BORO, NJ**
0.632 mi.
3338 ft. **Site 1 of 2 in cluster BR**

Relative:
Lower

Actual:
14 ft.

SHWS:

Site ID:	23890
Status:	Closed
Home Owner:	No
PI Number:	018985

Detail As Of April 2012:

X Coord Site:	Not reported
X Coord PI:	Not reported
Y Coord Site:	Not reported
Y Coord PI:	Not reported

BS252 ENE 1/2-1 0.632 mi. 3338 ft. | **34 ABBOTT AVENUE**
34 ABBOTT AVE
NEPTUNE TWP, NJ 07750 | **NJ SHWS** **S109089251**
NJ VCP **N/A**

Site 1 of 3 in cluster BS

Relative: Lower

Actual: 11 ft.

SHWS:

Site ID:	371897
Status:	Closed
Home Owner:	Yes
PI Number:	460291

Detail As Of April 2012:

X Coord Site:	Not reported
X Coord PI:	Not reported
Y Coord Site:	Not reported
Y Coord PI:	Not reported

VCP:

Incident Number:	07-10-17-0956-04
MOA Execution Date:	02/14/2008
Type Of Vcp File:	CURRENT
Pi Number:	460291
Case Type(Case Type):	MOA
Case Contact: Department	Not reported
Case Contact Name:	SHARON KILLGALLON
Case Contact: Organization	Not reported
Case Contact: Address: Line1	34 ABBOTT AVE
Case Contact: Address: Line2	Not reported
Case Contact: Address: Line3	Not reported
Case Contact City,St,Zip:	Ocean Grove, NJ 07756

---

253 North 1/2-1 0.633 mi. 3340 ft. | **1114 SPRINGWOOD AVENUE**
1114 SPRINGWOOD AVE
ASBURY PARK CITY, NJ 07712 | **NJ SHWS** **S118352783**
NJ NJEMS **N/A**

Relative: Lower

Actual: 14 ft.

SHWS:

Site ID:	564628
Status:	Active
Home Owner:	No
PI Number:	707309

Detail As Of April 2012:

X Coord Site:	Not reported
X Coord PI:	Not reported
Y Coord Site:	Not reported
Y Coord PI:	Not reported

NJEMS:

Site Id:	564628
Municipality:	ASBURY PARK CITY
Municipality Name From Spatial Overlay:	ASBURY PARK CITY
GNIS Civil Code For Municipality:	885141
Municipal Code (NJ-1040):	1304
X Coord:	626460.71241799998
Y Coord:	503480.46898000001
Coord System:	NJ STATE PLANE (NAD83) - USFEET
Coord Type:	Digital Image

1114 SPRINGWOOD AVENUE (Continued) **S118352783**

Coord Orign:	DEP-SRP-GIS
State Standard Numeric Code From Spatial Overlay:	1303
Unique Feature Number For Municipality From Spatial Overlay:	3402501960
Eleven Digit Hydrologic Unit Code From Spatial Overlay):	02030104090
Fourteen Digit Hydrologic Unit Code From Spatial Overlay:	02030104090060
Watershed Management Area Number From Spatial Overlay:	12
Watershed Management Area Name From Spatial Overlay:	Monmouth
Water Region Code From Spatial Overlay:	3
Water Region Name From Spatial Overlay:	Atlantic Coast
Sub Watershed Name From Overlay:	Shark River (below Remsen Mill gage)
Watershed Name From Spatial Overlay:	Whale Pond Bk / Shark R / Wreck Pond Bk

---

BR254 **82 STEINER AVENUE** **NJ SHWS** **S116717028**
SSW **82 STEINER AVE** **NJ NJEMS** **N/A**
1/2-1 **NEPTUNE CITY BORO, NJ 07753** **NJ Release**
0.633 mi.
3344 ft. **Site 2 of 2 in cluster BR**

Relative:
Lower

Actual:
14 ft.

SHWS:

Site ID:	532983
Status:	Closed
Home Owner:	Yes
PI Number:	669121

Detail As Of April 2012:

X Coord Site:	Not reported
X Coord PI:	Not reported
Y Coord Site:	Not reported
Y Coord PI:	Not reported

NJEMS:

Site Id:	532983
Municipality:	NEPTUNE CITY BORO
Municipality Name From Spatial Overlay:	NEPTUNE CITY BORO
GNIS Civil Code For Municipality:	885315
Municipal Code (NJ-1040):	1336
X Coord:	625206
Y Coord:	497221
Coord System:	NJ STATE PLANE (NAD83) - USFEET
Coord Type:	GIS Parcel Centroid
Coord Orign:	DEP-SRP-GIS
State Standard Numeric Code From Spatial Overlay:	1335
Unique Feature Number For Municipality From Spatial Overlay:	3402549920
Eleven Digit Hydrologic Unit Code From Spatial Overlay):	02030104090
Fourteen Digit Hydrologic Unit Code From Spatial Overlay:	02030104090060
Watershed Management Area Number From Spatial Overlay:	12
Watershed Management Area Name From Spatial Overlay:	Monmouth
Water Region Code From Spatial Overlay:	3
Water Region Name From Spatial Overlay:	Atlantic Coast
Sub Watershed Name From Overlay:	Shark River (below Remsen Mill gage)
Watershed Name From Spatial Overlay:	Whale Pond Bk / Shark R / Wreck Pond Bk

NJ Release:

Facility Type:	Residential
Facility Phone:	Not reported
Incident Date:	12/19/2013
Incident Time:	Not reported

82 STEINER AVENUE (Continued) **S116717028**

TD Log #:	503669
Case Number:	13-12-22-0945-45
Date Received:	12/22/2013
Nature of Incident:	Not reported
Operator:	Not reported
Incident Type:	Underground Storage Tank
Incident Location:	RESIDENTIAL
Location:	Not reported
Other Location:	Not reported
Contact Name:	Not reported
Caller Name:	Not reported
Caller Title:	Not reported
Caller Address:	Not reported
Caller City,St,Zip:	Not reported
Caller Telephone:	Not reported
Substance(s):	Not reported
Substance Type:	Not reported
Substance Identity:	Not reported
CAS Number:	Not reported
A310 Letter:	Not reported
TCPA Chemical:	Not reported
Hazrds Material:	Not reported
COMU:	Not reported
Ref. Code:	Not reported
Amt Released:	Not reported
Contained:	Not reported
Release Type:	Not reported
Release VE:	Not reported
Injuries:	No
Public Exposure:	No
Facility Evacuation:	No
Police at Scene:	No
Firemen at Scene:	No
Contamination of:	Not reported
Receiving Water:	Not reported
Status at Spill:	Not reported
NJ Spill Date:	Not reported
NJ Spill Time:	Not reported
NJ Spill Name:	Not reported
NJ Spill Title:	Not reported
NJ Spill Phone:	Not reported
Other Date:	Not reported
Other Time:	Not reported
Other Name:	Not reported
Other Title:	Not reported
Other Telephone:	Not reported
Public Evacuation:	No
Assistance Requested:	Not reported
Wind Direction/Speed:	Not reported
Local Municipality Notified:	Not reported
Local Municipality Name:	Not reported
Local Municipality Title:	Not reported
Local Municipality Telephone:	Not reported
Local Municipality Date:	Not reported
Local Municipality Time:	Not reported
Incident Description:	Not reported
Incident Name:	Not reported

82 STEINER AVENUE (Continued) **S116717028**

Incident Referred To:	Not reported
Incident Region:	Not reported
Incident Telephone:	Not reported
Incident Date:	Not reported
Incident time:	Not reported
Incident ITM:	Not reported
Comments:	Not reported
Date A310 Letter Printed:	Not reported
Date Local Authority Was Notified:	Not reported
Date Updated:	Not reported
Date Report Faxed to Local Authority:	Not reported
Local Authority Notification Date:	Not reported
Rep Receive Date:	12/22/2013
Reporter Type:	Other
Reporter Name:	REDACTED
Reporter Title:	REDACTED
Reporter Org:	REDATED
Reporter Address:	Not reported
Reporter City,St,Zip:	Not reported
Reporter County:	Not reported
Incident Status:	Terminated
Incident Category:	Other
Incident Source:	MARY NASH
Incident Address:	207 ALLENHURTS AVENUE
Incident Address 2:	Not reported
Incident City,St,Zip:	Neptune Twp, NJ 07753
Incident County:	Monmouth
DEP Requested:	No
Confidential:	Not reported
Notify Type:	Not reported
Road Closed:	Not reported
Direction:	Not reported
Responsible Party:	Not reported
Responsible Party Name:	Not reported
Responsible Party Contact:	Not reported
Responsible Party Title:	Not reported
Responsible Party Phone:	Not reported
Responsible Party Street:	Not reported
Responsible Party County:	Not reported
Responsible Party City,St,Zip:	Not reported
Memo. Of Understanding:	Not reported
Drill/trng Exercise:	Not reported
Hazardous:	Not reported

BO255 **218 EVERGREEN AVENUE** **NJ SHWS** **1007021010**
SSE **218 EVERGREEN AVE** **NJ VCP** **N/A**
1/2-1 **BRADLEY BEACH, NJ 07720** **FINDS**
0.639 mi.
3372 ft. **Site 3 of 3 in cluster BO**

Relative:
Lower

Actual:
11 ft.

SHWS:

Site ID:	83511
Status:	Closed
Home Owner:	No
PI Number:	G000035159

Detail As Of April 2012:

X Coord Site:	Not reported

218 EVERGREEN AVENUE (Continued) **1007021010**

X Coord PI: Not reported
Y Coord Site: Not reported
Y Coord PI: Not reported

VCP:
Incident Number: 98-05-19-1244-08
MOA Execution Date: 07/13/1999
Type Of Vcp File: HISTORICAL
Pi Number: Not reported
Case Type(Case Type): Not reported
Case Contact: Department Not reported
Case Contact Name: Not reported
Case Contact: Organization Not reported
Case Contact: Address: Line1 Not reported
Case Contact: Address: Line2 Not reported
Case Contact: Address: Line3 Not reported
Case Contact City,St,Zip: Not reported

FINDS:

Registry ID: 110029631833

Environmental Interest/Information System
NJ-NJEMS (New Jersey - New Jersey Environmental Management System).
The Department of Environmental Protection (NJDEP) manages large databases of environmental information in this integrated system.

Click this hyperlink while viewing on your computer to access additional FINDS: detail in the EDR Site Report.

BP256 **SPRINGWOOD AVENUE RESIDENTIAL & PARK ZONE** **NJ SHWS** **S117244980**
North **101 117 SYLVAN AVE** **NJ Release** **N/A**
1/2-1 **ASBURY PARK CITY, NJ**
0.639 mi.
3376 ft. **Site 2 of 2 in cluster BP**

Relative:
Lower
Actual:
14 ft.

SHWS:
Site ID: 394796
Status: Active
Home Owner: No
PI Number: 493958

Detail As Of April 2012:
X Coord Site: Not reported
X Coord PI: Not reported
Y Coord Site: Not reported
Y Coord PI: Not reported

NJ Release:
Facility Type: Residential
Facility Phone: Not reported
Incident Date: 07/23/2014
Incident Time: Not reported
TD Log #: 525854
Case Number: 14-07-23-1256-26
Date Received: 07/23/2014

SPRINGWOOD AVENUE RESIDENTIAL & PARK ZONE (Continued) **S117244980**

Nature of Incident:	Not reported
Operator:	Not reported
Incident Type:	UNK SO Groundwater Cont.
Incident Location:	SPRINGWOOD PARCEL D
Location:	Not reported
Other Location:	Not reported
Contact Name:	Not reported
Caller Name:	Not reported
Caller Title:	Not reported
Caller Address:	Not reported
Caller City,St,Zip:	Not reported
Caller Telephone:	Not reported
Substance(s):	Not reported
Substance Type:	Not reported
Substance Identity:	Not reported
CAS Number:	Not reported
A310 Letter:	Not reported
TCPA Chemical:	Not reported
Hazrds Material:	Not reported
COMU:	Not reported
Ref. Code:	Not reported
Amt Released:	Not reported
Contained:	Not reported
Release Type:	Not reported
Release VE:	Not reported
Injuries:	No
Public Exposure:	No
Facility Evacuation:	No
Police at Scene:	No
Firemen at Scene:	No
Contamination of:	Not reported
Receiving Water:	Not reported
Status at Spill:	Not reported
NJ Spill Date:	Not reported
NJ Spill Time:	Not reported
NJ Spill Name:	Not reported
NJ Spill Title:	Not reported
NJ Spill Phone:	Not reported
Other Date:	Not reported
Other Time:	Not reported
Other Name:	Not reported
Other Title:	Not reported
Other Telephone:	Not reported
Public Evacuation:	No
Assistance Requested:	Not reported
Wind Direction/Speed:	Not reported
Local Municipality Notified:	Not reported
Local Municipality Name:	Not reported
Local Municipality Title:	Not reported
Local Municipality Telephone:	Not reported
Local Municipality Date:	Not reported
Local Municipality Time:	Not reported
Incident Description:	Not reported
Incident Name:	Not reported
Incident Referred To:	Not reported
Incident Region:	Not reported
Incident Telephone:	Not reported

SPRINGWOOD AVENUE RESIDENTIAL & PARK ZONE (Continued) **S117244980**

Incident Date:	Not reported
Incident time:	Not reported
Incident ITM:	Not reported
Comments:	Not reported
Date A310 Letter Printed:	Not reported
Date Local Authority Was Notified:	Not reported
Date Updated:	Not reported
Date Report Faxed to Local Authority:	Not reported
Local Authority Notification Date:	Not reported
Rep Receive Date:	07/23/2014
Reporter Type:	Other
Reporter Name:	REDACTED
Reporter Title:	REDACTED
Reporter Org:	REDATED
Reporter Address:	Not reported
Reporter City,St,Zip:	Not reported
Reporter County:	Not reported
Incident Status:	Terminated
Incident Category:	Other
Incident Source:	ASBURY PARK CITY
Incident Address:	Not reported
Incident Address 2:	Not reported
Incident City,St,Zip:	NJ
Incident County:	Not reported
DEP Requested:	No
Confidential:	Not reported
Notify Type:	Not reported
Road Closed:	Not reported
Direction:	Not reported
Responsible Party:	Not reported
Responsible Party Name:	Not reported
Responsible Party Contact:	Not reported
Responsible Party Title:	Not reported
Responsible Party Phone:	Not reported
Responsible Party Street:	Not reported
Responsible Party County:	Not reported
Responsible Party City,St,Zip:	Not reported
Memo. Of Understanding:	Not reported
Drill/trng Exercise:	Not reported
Hazardous:	Not reported

BT257 **NJ SHWS** **S111260618**
WNW **1418 CORLIES AVE** **NJ Release** **N/A**
1/2-1 **NEPTUNE TWP, NJ 07753**
0.640 mi.
3377 ft. **Site 1 of 2 in cluster BT**

Relative:
Higher

Actual:
19 ft.

SHWS:

Site ID:	494638
Status:	Closed
Home Owner:	Yes
PI Number:	623397

Detail As Of April 2012:

X Coord Site:	Not reported
X Coord PI:	Not reported
Y Coord Site:	Not reported
Y Coord PI:	Not reported

(Continued) **S111260618**

NJ Release:

Facility Type:	Residential
Facility Phone:	Not reported
Incident Date:	05/05/2011
Incident Time:	Not reported
TD Log #:	385686
Case Number:	11-05-06-0831-34
Date Received:	05/06/2011
Nature of Incident:	Not reported
Operator:	Not reported
Incident Type:	Underground Storage Tank
Incident Location:	RESIDENCE
Location:	Not reported
Other Location:	Not reported
Contact Name:	MOSE BREVAL
Caller Name:	Not reported
Caller Title:	Not reported
Caller Address:	Not reported
Caller City,St,Zip:	Not reported
Caller Telephone:	Not reported
Substance(s):	Not reported
Substance Type:	Not reported
Substance Identity:	Not reported
CAS Number:	Not reported
A310 Letter:	Not reported
TCPA Chemical:	Not reported
Hazrds Material:	Not reported
COMU:	Not reported
Ref. Code:	Not reported
Amt Released:	Not reported
Contained:	Not reported
Release Type:	Not reported
Release VE:	Not reported
Injuries:	No
Public Exposure:	No
Facility Evacuation:	No
Police at Scene:	No
Firemen at Scene:	No
Contamination of:	Not reported
Receiving Water:	Not reported
Status at Spill:	Not reported
NJ Spill Date:	Not reported
NJ Spill Time:	Not reported
NJ Spill Name:	Not reported
NJ Spill Title:	Not reported
NJ Spill Phone:	Not reported
Other Date:	Not reported
Other Time:	Not reported
Other Name:	Not reported
Other Title:	Not reported
Other Telephone:	Not reported
Public Evacuation:	No
Assistance Requested:	Not reported
Wind Direction/Speed:	Not reported
Local Municipality Notified:	Not reported
Local Municipality Name:	Not reported
Local Municipality Title:	Not reported

(Continued) **S111260618**

Local Municipality Telephone:	Not reported
Local Municipality Date:	Not reported
Local Municipality Time:	Not reported
Incident Description:	Not reported
Incident Name:	Not reported
Incident Referred To:	Not reported
Incident Region:	Not reported
Incident Telephone:	Not reported
Incident Date:	Not reported
Incident time:	Not reported
Incident ITM:	Not reported
Comments: Not reported	
Date A310 Letter Printed:	Not reported
Date Local Authority Was Notified:	Not reported
Date Updated:	Not reported
Date Report Faxed to Local Authority:	Not reported
Local Authority Notification Date:	Not reported
Rep Receive Date:	05/06/2011
Reporter Type:	Other
Reporter Name:	REDACTED
Reporter Title:	REDACTED
Reporter Org:	REDATED
Reporter Address:	Not reported
Reporter City,St,Zip:	Not reported
Reporter County:	Not reported
Incident Status:	Terminated
Incident Category:	Other
Incident Source:	MOSE BREVAL
Incident Address:	1418 CORLIES AVE
Incident Address 2:	Not reported
Incident City,St,Zip:	Neptune Twp, NJ 07753
Incident County:	Monmouth
DEP Requested:	No
Confidential:	Not reported
Notify Type:	Not reported
Road Closed:	Not reported
Direction:	Not reported
Responsible Party:	Not reported
Responsible Party Name:	Not reported
Responsible Party Contact:	Not reported
Responsible Party Title:	Not reported
Responsible Party Phone:	Not reported
Responsible Party Street:	Not reported
Responsible Party County:	Not reported
Responsible Party City,St,Zip:	Not reported
Memo. Of Understanding:	Not reported
Drill/trng Exercise:	Not reported
Hazardous:	Not reported

258 WSW 1/2-1 0.640 mi. 3378 ft. | **115 5TH AVENUE**
115 5TH AVE
NEPTUNE CITY BORO, NJ 07753 | **NJ SHWS**
NJ NJEMS
FINDS | **1010519943**
N/A

Relative: Lower

Actual: 17 ft.

SHWS:

Site ID:	79008
Status:	Closed
Home Owner:	Yes
PI Number:	G000034930

Detail As Of April 2012:

X Coord Site:	Not reported
X Coord PI:	Not reported
Y Coord Site:	Not reported
Y Coord PI:	Not reported

NJEMS:

Site Id:	79008
Municipality:	NEPTUNE CITY BORO
Municipality Name From Spatial Overlay:	NEPTUNE CITY BORO
GNIS Civil Code For Municipality:	885315
Municipal Code (NJ-1040):	1336
X Coord:	624410
Y Coord:	499331
Coord System:	NJ STATE PLANE (NAD83) - USFEET
Coord Type:	Exact Address Match
Coord Orign:	DEP-GIS
State Standard Numeric Code From Spatial Overlay:	1335
Unique Feature Number For Municipality From Spatial Overlay:	3402549920
Eleven Digit Hydrologic Unit Code From Spatial Overlay):	02030104090
Fourteen Digit Hydrologic Unit Code From Spatial Overlay:	02030104090060
Watershed Management Area Number From Spatial Overlay:	12
Watershed Management Area Name From Spatial Overlay:	Monmouth
Water Region Code From Spatial Overlay:	3
Water Region Name From Spatial Overlay:	Atlantic Coast
Sub Watershed Name From Overlay:	Shark River (below Remsen Mill gage)
Watershed Name From Spatial Overlay:	Whale Pond Bk / Shark R / Wreck Pond Bk

FINDS:

Registry ID: 110032229979

Environmental Interest/Information System
NJ-NJEMS (New Jersey - New Jersey Environmental Management System).
The Department of Environmental Protection (NJDEP) manages large databases of environmental information in this integrated system.

Click this hyperlink while viewing on your computer to access additional FINDS: detail in the EDR Site Report.

259 SW 1/2-1 0.645 mi. 3405 ft. | **54 RIDGE PLACE**
54 RIDGE PL
NEPTUNE CITY BORO, NJ 07753 | **NJ SHWS**
NJ NJEMS
FINDS | **1010528171**
N/A

Relative: Higher

Actual: 23 ft.

SHWS:

Site ID:	78301
Status:	Closed
Home Owner:	No
PI Number:	G000027549

Detail As Of April 2012:

X Coord Site:	Not reported
X Coord PI:	Not reported
Y Coord Site:	Not reported
Y Coord PI:	Not reported

NJEMS:

Site Id:	78301
Municipality:	NEPTUNE CITY BORO
Municipality Name From Spatial Overlay:	NEPTUNE CITY BORO
GNIS Civil Code For Municipality:	885315
Municipal Code (NJ-1040):	1336
X Coord:	624422
Y Coord:	497751
Coord System:	NJ STATE PLANE (NAD83) - USFEET
Coord Type:	GIS Parcel Centroid
Coord Orign:	DEP-GIS
State Standard Numeric Code From Spatial Overlay:	1335
Unique Feature Number For Municipality From Spatial Overlay:	3402549920
Eleven Digit Hydrologic Unit Code From Spatial Overlay):	02030104090
Fourteen Digit Hydrologic Unit Code From Spatial Overlay:	02030104090060
Watershed Management Area Number From Spatial Overlay:	12
Watershed Management Area Name From Spatial Overlay:	Monmouth
Water Region Code From Spatial Overlay:	3
Water Region Name From Spatial Overlay:	Atlantic Coast
Sub Watershed Name From Overlay:	Shark River (below Remsen Mill gage)
Watershed Name From Spatial Overlay:	Whale Pond Bk / Shark R / Wreck Pond Bk

FINDS:

Registry ID: 110032255538

Environmental Interest/Information System
NJ-NJEMS (New Jersey - New Jersey Environmental Management System).
The Department of Environmental Protection (NJDEP) manages large databases of environmental information in this integrated system.

Click this hyperlink while viewing on your computer to access additional FINDS: detail in the EDR Site Report.

BS260 ENE 1/2-1 0.647 mi. 3415 ft.

34 WEBB AVENUE
34 WEBB AVE
NEPTUNE TWP, NJ 07756

Site 2 of 3 in cluster BS

NJ SHWS S106210251
NJ VCP N/A
NJ NJEMS
NJ Release

Relative: Lower

Actual: 12 ft.

SHWS:

Site ID:	158338
Status:	Closed
Home Owner:	Yes
PI Number:	208360

Detail As Of April 2012:

X Coord Site:	Not reported
X Coord PI:	Not reported
Y Coord Site:	Not reported
Y Coord PI:	Not reported

VCP:

Incident Number:	02-10-08-1323-04
MOA Execution Date:	09/23/2003
Type Of Vcp File:	HISTORICAL
Pi Number:	Not reported
Case Type(Case Type):	Not reported
Case Contact: Department	Not reported
Case Contact Name:	Not reported
Case Contact: Organization	Not reported
Case Contact: Address: Line1	Not reported
Case Contact: Address: Line2	Not reported
Case Contact: Address: Line3	Not reported
Case Contact City,St,Zip:	Not reported

NJEMS:

Site Id:	158338
Municipality:	NEPTUNE TWP
Municipality Name From Spatial Overlay:	NEPTUNE TWP
GNIS Civil Code For Municipality:	882111
Municipal Code (NJ-1040):	1335
X Coord:	629972
Y Coord:	501878
Coord System:	NJ STATE PLANE (NAD83) - USFEET
Coord Type:	GIS Parcel Centroid
Coord Orign:	DEP-GIS
State Standard Numeric Code From Spatial Overlay:	1334
Unique Feature Number For Municipality From Spatial Overlay:	3402549890
Eleven Digit Hydrologic Unit Code From Spatial Overlay):	02030104090
Fourteen Digit Hydrologic Unit Code From Spatial Overlay:	02030104090060
Watershed Management Area Number From Spatial Overlay:	12
Watershed Management Area Name From Spatial Overlay:	Monmouth
Water Region Code From Spatial Overlay:	3
Water Region Name From Spatial Overlay:	Atlantic Coast
Sub Watershed Name From Overlay:	Shark River (below Remsen Mill gage)
Watershed Name From Spatial Overlay:	Whale Pond Bk / Shark R / Wreck Pond Bk

NJ Release:

Facility Type:	Residential
Facility Phone:	Not reported
Incident Date:	10/09/2002

34 WEBB AVENUE (Continued) **S106210251**

Incident Time:	Not reported
TD Log #:	36123
Case Number:	02-10-08-1323-04
Date Received:	10/08/2002
Nature of Incident:	Not reported
Operator:	Not reported
Incident Type:	Underground Storage Tank
Incident Location:	RESIDENCE
Location:	Not reported
Other Location:	Not reported
Contact Name:	Not reported
Caller Name:	Not reported
Caller Title:	Not reported
Caller Address:	Not reported
Caller City,St,Zip:	Not reported
Caller Telephone:	Not reported
Substance(s):	Not reported
Substance Type:	Not reported
Substance Identity:	Not reported
CAS Number:	Not reported
A310 Letter:	Not reported
TCPA Chemical:	Not reported
Hazrds Material:	Not reported
COMU:	Not reported
Ref. Code:	Not reported
Amt Released:	Not reported
Contained:	Not reported
Release Type:	Not reported
Release VE:	Not reported
Injuries:	No
Public Exposure:	No
Facility Evacuation:	No
Police at Scene:	No
Firemen at Scene:	No
Contamination of:	Not reported
Receiving Water:	Not reported
Status at Spill:	Not reported
NJ Spill Date:	Not reported
NJ Spill Time:	Not reported
NJ Spill Name:	Not reported
NJ Spill Title:	Not reported
NJ Spill Phone:	Not reported
Other Date:	Not reported
Other Time:	Not reported
Other Name:	Not reported
Other Title:	Not reported
Other Telephone:	Not reported
Public Evacuation:	No
Assistance Requested:	Not reported
Wind Direction/Speed:	Not reported
Local Municipality Notified:	Not reported
Local Municipality Name:	Not reported
Local Municipality Title:	Not reported
Local Municipality Telephone:	Not reported
Local Municipality Date:	Not reported
Local Municipality Time:	Not reported
Incident Description:	Not reported

34 WEBB AVENUE (Continued) **S106210251**

Incident Name:	Not reported
Incident Referred To:	Not reported
Incident Region:	Not reported
Incident Telephone:	Not reported
Incident Date:	Not reported
Incident time:	Not reported
Incident ITM:	Not reported
Comments:	Not reported
Date A310 Letter Printed:	Not reported
Date Local Authority Was Notified:	Not reported
Date Updated:	Not reported
Date Report Faxed to Local Authority:	Not reported
Local Authority Notification Date:	Not reported
Rep Receive Date:	10/08/2002
Reporter Type:	Other
Reporter Name:	REDACTED
Reporter Title:	REDACTED
Reporter Org:	REDATED
Reporter Address:	Not reported
Reporter City,St,Zip:	Not reported
Reporter County:	Not reported
Incident Status:	Terminated
Incident Category:	Other
Incident Source:	MR. GUZMAN
Incident Address:	34 WEBB AVE
Incident Address 2:	Not reported
Incident City,St,Zip:	Neptune Twp, NJ
Incident County:	Monmouth
DEP Requested:	No
Confidential:	Not reported
Notify Type:	Not reported
Road Closed:	No
Direction:	Not reported
Responsible Party:	Not reported
Responsible Party Name:	Not reported
Responsible Party Contact:	Not reported
Responsible Party Title:	Not reported
Responsible Party Phone:	Not reported
Responsible Party Street:	Not reported
Responsible Party County:	Not reported
Responsible Party City,St,Zip:	Not reported
Memo. Of Understanding:	Not reported
Drill/trng Exercise:	Not reported
Hazardous:	Not reported

261
SSW
1/2-1
0.649 mi.
3426 ft.

87 ROSEWOOD PLACE
87 ROSEWOOD PLACE
NEPTUNE TOWNSHIP, NJ 07753

NJ SHWS **S106588217**
NJ HIST HWS **N/A**
NJ VCP
NJ BROWNFIELDS

Relative:
Lower

Actual:
14 ft.

SHWS:

Site ID:	67751
Status:	Active
Home Owner:	No
PI Number:	G000021900

Detail As Of April 2012:

87 ROSEWOOD PLACE (Continued) **S106588217**

X Coord Site:	625176
X Coord PI:	625176
Y Coord Site:	497071
Y Coord PI:	497071

HIST SHWS:

Case Status:	**Active**
Status Date:	12/9/2002
Case ID:	G000021900
Contact:	INS
Sub Section Label:	A: Sites with On-Site Sources of Contamination
Site Municipality:	1335
Remedial Level Code:	C1
Classification exception area dt:	None
Classification exception area dt:	Not reported
Deed Notice Status:	None
Deed Notice Date:	Not reported
Engineering Control Status:	None
Engineering Control Date:	Not reported
National Priorities List Status:	Not reported
National Priorities List Date:	Not reported
X Coordinate:	625176
Y Coordinate:	497071
Coordinate System:	NJ State Plane (NAD83) - USFEET

VCP:

Incident Number:	93-08-20-1632-13
MOA Execution Date:	10/01/2002
Type Of Vcp File:	HISTORICAL
Pi Number:	Not reported
Case Type(Case Type):	Not reported
Case Contact: Department	Not reported
Case Contact Name:	Not reported
Case Contact: Organization	Borough of Neptune City
Case Contact: Address: Line1	Not reported
Case Contact: Address: Line2	Not reported
Case Contact: Address: Line3	Not reported
Case Contact City,St,Zip:	Not reported

BROWNFIELDS:

Price:	Not reported
Assessed Value:	Not reported
Property Size:	Unknown
Annual Taxes:	Not reported
Representative Address:	Not reported
Representative City/State/Zip:	Not reported
Submitter Name:	Not reported
Submitter Address1:	Not reported
Submitter Address2:	Not reported
Submitter City:	Not reported
Submitter State:	Not reported
Submitter Zip:	Not reported
Submitter Email:	Not reported
Submitter Phone:	Not reported
Transaction Type:	Not reported
Transfer Type:	Not reported

87 ROSEWOOD PLACE (Continued) **S106588217**

Site Number:	1883
X Coordinate:	Not reported
Y Coordinate:	Not reported
Coord:	0:0
AutoID:	993
Ownership Type:	Public
Ownership:	Municipality
PStatus:	Incomplete
PI Number:	Not reported
Owner Name:	Not reported
Owner Address + Owner Street:	*
Owner City:	Neptune City
Owner State:	NJ
Owner Zip Code:	07753-6615
Owner County:	Not reported
Owner Phone:	0000000000
Owner Fax:	0000000000
Owner Email:	jpopkin@juno.com
Owner Organization:	*
Authorized Representative:	*
Auth Rep Relation to Owner:	*
Municipal Contact Name:	Joel Popkin
Municipal Contact Street:	106 West Sylvania Avenue
Municipal Contact City:	Neptune City
Municipal Contact State:	NJ
Municipal Contact Zip Code:	07753
Municipal Contact Phone:	7327767224
Municipal Contact Fax:	7327768906
Municipal Contact Email:	jpopkin@juno.com
Department:	Neptune Citry Borough Administration
Municipal Contact Title:	Municipal Clerk/Administrator
Contact Relation to Owner:	City Worker
Current Zoning:	Commercial
Proposed Zoning:	Mixed Use
Copy of Title Insurance:	Yes
Municode:	1334
Block:	13
Lot:	1
Development Plan Completed:	Unknown
Market Study Completed:	Unknown
Current Activity:	Redeveloped
Current Operations:	Description coming soon....
Prior Operations:	History coming soon.....
Deed Restrictions:	No
Easements:	No
Buildings:	0
Condition of Buildings:	Poor to Fair
Square Footage:	Not reported
Total Buildable Space:	0
Lease Price:	Not reported
Tax Certificate:	Yes
Tax Lien:	No
Other Liens/Judgements:	No
Traffic Study:	Yes
Road Access:	2-Lane
Waterfront Access:	No
Airport Access:	Yes

87 ROSEWOOD PLACE (Continued) **S106588217**

Public Transportation Access:	Yes
Major Highway Name:	Garden State Parkway
Major Highway Interchange:	102
Major Highway Miles Away:	26.7
Local Highway Name:	Route 3
Local Highway Interchange:	8A
Local Highway Miles Away:	1.9
Rail Type:	Commuter
Rail Name:	North Coastal Line
Rail Station:	Asbury Park
Rail Miles Away:	5
Public Water:	Yes
Electric:	No
Gas:	No
Public Sewer:	Yes
Telephone:	No
Cable:	No
Fiber Optics:	No
Wetlands:	Unknown
Sensitive Ecosystems/Habitats:	Unknown
Endangered Species:	Unknown
Historic/Archeological Site:	Unknown
100 Year Flood Plain:	Unknown
500 Year Flood Plain:	Unknown
Environmental Report Copies:	Unknown
List Containing Site:	Not reported
Preliminary Assessment:	No
Site Investigation:	No
Remedial Investigation:	No
Remedial Action Workplan:	Yes
Voluntary Cleanup Program:	Unknown
Environmental Litigation:	Unknown
Remediation In Progress:	Unknown
Remediation Estimated Complete Date:	Not reported
Regulatory sign-off:	Unknown
Regulatory Sign-Off Description:	Not reported
Other Incentives:	No
Low Interest Rates:	No
HDSRF Grants:	No
TIF:	No
HDSRF Loans:	No
USA Loans:	No
USA Grants:	No
Designated Redevelopment Area:	No
Environmental Opportunity Zone:	No
Tax Rebate or Abatement:	No
Empowerment Zone (Federal):	No
Urban Coordinating Council Neighborhood:	No
Enterprise Community (Federal):	No
Urban Enterprise Zone:	No
Additional Comments:	Not reported
County_int_FK:	13
Municipality_int_FK:	358
Planning Area Designation:	Planning Area 1
Authorized Representative Email:	Not reported
Authorized Representative Phone:	9999999999
General Comments:	This property is in a great location near the New Jersey Turnpike and

87 ROSEWOOD PLACE (Continued) **S106588217**

the Garden State Parkway. This property has great potential for future reuses.

Price:	Not reported
Assessed Value:	Not reported
Property Size:	Unknown
Annual Taxes:	Not reported
Representative Address:	Not reported
Representative City/State/Zip:	Not reported
Submitter Name:	Not reported
Submitter Address1:	Not reported
Submitter Address2:	Not reported
Submitter City:	Not reported
Submitter State:	Not reported
Submitter Zip:	Not reported
Submitter Email:	Not reported
Submitter Phone:	Not reported
Transaction Type:	Not reported
Transfer Type:	Not reported
Site Number:	8754
X Coordinate:	625176
Y Coordinate:	497071
Coord:	625176:497071
AutoID:	7598
Ownership Type:	unknown
Ownership:	DEP Case
PStatus:	DEP Case
PI Number:	G000021900
Owner Name:	Not reported
Owner Address + Owner Street:	Not reported
Owner City:	Not reported
Owner State:	Not reported
Owner Zip Code:	Not reported
Owner County:	Not reported
Owner Phone:	9999999999
Owner Fax:	9999999999
Owner Email:	Not reported
Owner Organization:	Not reported
Authorized Representative:	Not reported
Auth Rep Relation to Owner:	Not reported
Municipal Contact Name:	Not reported
Municipal Contact Street:	Not reported
Municipal Contact City:	Not reported
Municipal Contact State:	Not reported
Municipal Contact Zip Code:	Not reported
Municipal Contact Phone:	9999999999
Municipal Contact Fax:	9999999999
Municipal Contact Email:	Not reported
Department:	Not reported
Municipal Contact Title:	Not reported
Contact Relation to Owner:	Not reported
Current Zoning:	Not reported
Proposed Zoning:	Not reported
Copy of Title Insurance:	Not reported
Municode:	1334
Block:	Not reported
Lot:	Not reported

87 ROSEWOOD PLACE (Continued) **S106588217**

Development Plan Completed:	Unknown
Market Study Completed:	Unknown
Current Activity:	Not reported
Current Operations:	Not reported
Prior Operations:	Not reported
Deed Restrictions:	Unknown
Easements:	Unknown
Buildings:	Not reported
Condition of Buildings:	Not reported
Square Footage:	Not reported
Total Buildable Space:	Not reported
Lease Price:	Not reported
Tax Certificate:	Unknown
Tax Lien:	Unknown
Other Liens/Judgements:	No
Traffic Study:	Unknown
Road Access:	Not reported
Waterfront Access:	Unknown
Airport Access:	Unknown
Public Transportation Access:	Unknown
Major Highway Name:	Not reported
Major Highway Interchange:	Not reported
Major Highway Miles Away:	Not reported
Local Highway Name:	Not reported
Local Highway Interchange:	Not reported
Local Highway Miles Away:	Not reported
Rail Type:	Not reported
Rail Name:	Not reported
Rail Station:	Not reported
Rail Miles Away:	Not reported
Public Water:	Unknown
Electric:	Unknown
Gas:	Unknown
Public Sewer:	Unknown
Telephone:	Unknown
Cable:	Unknown
Fiber Optics:	Unknown
Wetlands:	No
Sensitive Ecosystems/Habitats:	No
Endangered Species:	No
Historic/Archeological Site:	No
100 Year Flood Plain:	No
500 Year Flood Plain:	No
Environmental Report Copies:	Yes
List Containing Site:	Not reported
Preliminary Assessment:	No
Site Investigation:	No
Remedial Investigation:	No
Remedial Action Workplan:	No
Voluntary Cleanup Program:	Yes
Environmental Litigation:	No
Remediation In Progress:	Yes
Remediation Estimated Complete Date:	Not reported
Regulatory sign-off:	No
Regulatory Sign-Off Description:	Not reported
Other Incentives:	No
Low Interest Rates:	No

87 ROSEWOOD PLACE (Continued) **S106588217**

HDSRF Grants:	No
TIF:	No
HDSRF Loans:	No
USA Loans:	No
USA Grants:	No
Designated Redevelopment Area:	No
Environmental Opportunity Zone:	No
Tax Rebate or Abatement:	No
Empowerment Zone (Federal):	No
Urban Coordinating Council Neighborhood:	No
Enterprise Community (Federal):	No
Urban Enterprise Zone:	No
Additional Comments:	1) Assigned to Program,12/9/2002 2) C1: No Formal Design - Source Known or Identified-Potential GW Contamination established 8/27/1999
County_int_FK:	13
Municipality_int_FK:	358
Planning Area Designation:	Planning Area 1
Authorized Representative Email:	Not reported
Authorized Representative Phone:	9999999999
General Comments:	Not reported

262
NW
1/2-1
0.654 mi.
3455 ft.

VAN BERGEN TIRE
108 DRUMMOND AVE
NEPTUNE TWP, NJ 07753

NJ SHWS **U003653729**
NJ HIST LUST **N/A**
NJ UST
NJ NJEMS
NJ SPILLS

Relative:
Lower

Actual:
15 ft.

SHWS:

Site ID:	58162
Status:	Closed
Home Owner:	No
PI Number:	033645

Detail As Of April 2012:

X Coord Site:	Not reported
X Coord PI:	Not reported
Y Coord Site:	Not reported
Y Coord PI:	Not reported

LUST HIST:

Case ID:	98-10-28-1332-45
Lead Program Assigned:	Bureau of Field Operations - Initial Notice Section
Facility Status:	**Case Awaiting Assignment**
UST ID:	0336459
TMS Number:	Not reported
Remedial Level:	Not reported
Case Manager:	Not reported
Facility Phone:	Not reported
No Further Action:	Not reported
RAW Approved:	Not reported
CEA:	Not reported
Date CEA Lifted:	Not reported
Dead Notice:	Not reported

UST:

Facility ID:	033645

VAN BERGEN TIRE (Continued) **U003653729**

Contact:

Owner Name:	Not Identified Not Identified
Organization:	THOMAS TROMSDORFF
Contact Type(UST Reg):	Facility Operator
Contact Address (UST Reg):	108 MEADOW POINT LN
Contact Address 2 (UST Reg):	Not reported
Conact City,St,Zip (UST Reg):	Point Pleasant, NJ 08742

Owner Name:	THOMAS TROMSDORFF
Organization:	THOMAS TROMSDORFF
Contact Type(UST Reg):	Tank Owner
Contact Address (UST Reg):	108 MEADOW POINT LN
Contact Address 2 (UST Reg):	Not reported
Conact City,St,Zip (UST Reg):	Point Pleasant, NJ 08742

Tanks:

Tank Id:	TANK-1
Tank Number:	001
Tank Status:	**Removed**
Tank Status Date:	10/28/1998
Install Date:	01/01/1944
Tank Contents:	Heating Oil (No. 2)
Tank Size:	1000
Tank Compliance:	No
Overfill:	No
Compliance Monitoring?:	No
Overfill Protection:	No
Spill Containment:	No
Tank Wellhead Protection:	No
Tank/Pipe Construction Type:	Tank Bare steel
Tank/Pipe Construction Type:	Pipe Bare steel
Tank/Pipe Monitor:	Pipe None
Tank/Pipe Monitor:	Tank None

Tank Id:	TANK-2
Tank Number:	002
Tank Status:	**Removed**
Tank Status Date:	08/05/1999
Install Date:	01/01/1944
Tank Contents:	Heating Oil (No. 2)
Tank Size:	3000
Tank Compliance:	No
Overfill:	No
Compliance Monitoring?:	No
Overfill Protection:	No
Spill Containment:	No
Tank Wellhead Protection:	No
Tank/Pipe Construction Type:	Tank Bare steel
Tank/Pipe Construction Type:	Pipe Bare steel
Tank/Pipe Monitor:	Pipe None
Tank/Pipe Monitor:	Tank None

Tank Id:	TANK-3

VAN BERGEN TIRE (Continued) **U003653729**

Tank Number:	003
Tank Status:	**Removed**
Tank Status Date:	08/05/1999
Install Date:	01/01/1944
Tank Contents:	Leaded Gasoline
Tank Size:	2000
Tank Compliance:	No
Overfill:	No
Compliance Monitoring?:	No
Overfill Protection:	No
Spill Containment:	No
Tank Wellhead Protection:	No
Tank/Pipe Construction Type:	Pipe Bare steel
Tank/Pipe Construction Type:	Tank Bare steel
Tank/Pipe Monitor:	Pipe None
Tank/Pipe Monitor:	Tank None

NJEMS:

Site Id:	58162
Municipality:	NEPTUNE TWP
Municipality Name From Spatial Overlay:	NEPTUNE TWP
GNIS Civil Code For Municipality:	882111
Municipal Code (NJ-1040):	1335
X Coord:	624124
Y Coord:	502242
Coord System:	NJ STATE PLANE (NAD83) - USFEET
Coord Type:	GIS Parcel Centroid
Coord Orign:	DEP-GIS
State Standard Numeric Code From Spatial Overlay:	1334
Unique Feature Number For Municipality From Spatial Overlay:	3402549890
Eleven Digit Hydrologic Unit Code From Spatial Overlay):	02030104090
Fourteen Digit Hydrologic Unit Code From Spatial Overlay:	02030104090060
Watershed Management Area Number From Spatial Overlay:	12
Watershed Management Area Name From Spatial Overlay:	Monmouth
Water Region Code From Spatial Overlay:	3
Water Region Name From Spatial Overlay:	Atlantic Coast
Sub Watershed Name From Overlay:	Shark River (below Remsen Mill gage)
Watershed Name From Spatial Overlay:	Whale Pond Bk / Shark R / Wreck Pond Bk

NJ SPILL:

Facility ID:	33916
Case Number:	98-10-28-1332-45
Notify Type:	Other
Date Received:	10/28/1998
Location:	Facility
Other Location:	Not reported
Incident Date:	10/28/1998
Incident Time:	Not reported
A310 Letter:	True
Ref. Code:	101
COMU:	1334
CAS Number:	Not reported
Hazardous:	Unknown
Incident Location:	Not reported
Facility Type:	Commercial
Facility Phone:	Not reported

VAN BERGEN TIRE (Continued) **U003653729**

Substance(s):	Not reported
Substance Type:	Not reported
Substance Identity:	Not reported
TCPA Chemical:	Not reported
Hazrds Material:	Not reported
Amnt Released:	Not reported
Release VE:	Not reported
Contained:	Not reported
Release Type:	Not reported
Incident Desc:	Not reported
Status at Spill:	REMOVAL OF 1-3000 AND 1-1000 ALSO 1-2000 GALLON TANKS.
NJ Spill Date:	Not reported
NJ Spill Time:	Not reported
NJ Spill Name:	Not reported
NJ Spill Title:	Not reported
NJ Spill Phone:	Not reported
Other Date:	Not reported
Other Time:	Not reported
Other Name:	Not reported
Other Title:	Not reported
Other Phone:	Not reported
Injuries:	No
Public Exposure:	No
Road Closed:	No
Facility Evacuation:	No
Receiving Water:	Not reported
Public Evacuation:	No
Police at Scene:	No
Firemen at Scene:	No
Contamination of:	Land
Nature of Incident:	Not reported
Wind Direction/Speed:	0
Assistance Requested:	No
Memo. Of Understanding:	No
Drill/trng Exercise:	No
Operator:	JIMH
Contact Name:	Not reported
Caller Name:	REDACTED
Caller Title:	Not reported
Caller Address:	Not reported
Caller City,St,Zip:	Not reported
Caller Phone:	Not reported
Responsible Party:	Known
Responsible Party Name:	VAN BERGEN TIRE
Responsible Party Contact:	TOM TROMSDORF
Responsible Party Title:	Not reported
Responsible Party Telphone:	732-892-2626
Responsible Party Street:	108 MEADOW LN
Responsible Party Municipality:	POINT PLEASANT
Responsible Party State:	NJ
Responsible Party Zip:	08742
Responsible City,St,Zip:	POINT PLEASANT, NJ
Responsible Party County:	OCEAN
Local Municipality:	No
Local Municipality Name:	Not reported
Local Municipality Title:	Not reported
Local Municipality Phone:	Not reported

VAN BERGEN TIRE (Continued) **U003653729**

Local Municipality Date:	Not reported
Local Municipality Time:	Not reported
Incident Name:	Not reported
Incident Referred To:	Not reported
Incident Region:	Not reported
Incident Phone:	Not reported
Incident Date:	Not reported
Comments:	Not reported
Date A310 Letter Printed:	Not reported
Date Local Authority Was Notified:	Not reported
Date Update:	Not reported
Date Report Faxed to Local Authority:	Not reported
Local Authority Notification Date:	Not reported
Reporter Name:	Not reported
Reporter Type:	Not reported
Rep Received Date:	Not reported
Reporter Title:	Not reported
Reporter Orgzn:	Not reported
Reporter Address:	Not reported
Reporter City,St,Zip:	Not reported
Reporter County:	Not reported
Incident Type:	Not reported
Incident Status:	Not reported
Incident Category:	Not reported
Incident Source:	Not reported
Incident Address:	Not reported
Incident Address 2:	Not reported
Incident City,St,Zip:	Not reported
Incident County:	Not reported
DEP Requested:	Not reported
Confidential:	Not reported

BT263 **ULTIMATE CAR CARE INC** **NJ SHWS** **S104700648**
WNW **1423 CORLIES AVE** **NJ NJEMS** **N/A**
1/2-1 **NEPTUNE TWP, NJ 07753** **NJ SPILLS**
0.655 mi.
3459 ft. **Site 2 of 2 in cluster BT**

Relative:
Higher

Actual:
19 ft.

SHWS:

Site ID:	25618
Status:	Active
Home Owner:	No
PI Number:	G000062882

Detail As Of April 2012:

X Coord Site:	623498
X Coord PI:	623498
Y Coord Site:	501536
Y Coord PI:	501536

NJEMS:

Site Id:	25618
Municipality:	NEPTUNE TWP
Municipality Name From Spatial Overlay:	NEPTUNE TWP
GNIS Civil Code For Municipality:	882111
Municipal Code (NJ-1040):	1335
X Coord:	623567.08999999997
Y Coord:	501505.28000000003

ULTIMATE CAR CARE INC (Continued) **S104700648**

Coord System:	NJ STATE PLANE (NAD83) - USFEET
Coord Type:	Digital Image
Coord Orign:	DEP-GIS
State Standard Numeric Code From Spatial Overlay:	1334
Unique Feature Number For Municipality From Spatial Overlay:	3402549890
Eleven Digit Hydrologic Unit Code From Spatial Overlay):	02030104090
Fourteen Digit Hydrologic Unit Code From Spatial Overlay:	02030104090060
Watershed Management Area Number From Spatial Overlay:	12
Watershed Management Area Name From Spatial Overlay:	Monmouth
Water Region Code From Spatial Overlay:	3
Water Region Name From Spatial Overlay:	Atlantic Coast
Sub Watershed Name From Overlay:	Shark River (below Remsen Mill gage)
Watershed Name From Spatial Overlay:	Whale Pond Bk / Shark R / Wreck Pond Bk

NJ SPILL:

Facility ID:	2055
Case Number:	90-02-18-0858
Notify Type:	Not reported
Date Received:	02/18/1990
Location:	Other
Other Location:	Not reported
Incident Date:	02/18/1990
Incident Time:	0700
A310 Letter:	Yes
Ref. Code:	16
COMU:	1334
CAS Number:	Not reported
Hazardous:	Not reported
Incident Location:	Not reported
Facility Type:	Residential
Facility Phone:	Not reported
Substance(s):	GASOLINE
Substance Type:	Liquid
Substance Identity:	Known
TCPA Chemical:	No
Hazrds Material:	Yes
Amnt Released:	8 GAL
Release VE:	Estimate
Contained:	Yes
Release Type:	Terminated
Incident Desc:	SPILL
Status at Spill:	Not reported
NJ Spill Date:	1990-02-18 00:00:00
NJ Spill Time:	Not reported
NJ Spill Name:	Not reported
NJ Spill Title:	OEM
NJ Spill Phone:	Not reported
Other Date:	Not reported
Other Time:	Not reported
Other Name:	Not reported
Other Title:	Not reported
Other Phone:	Not reported
Injuries:	No
Public Exposure:	No
Road Closed:	Not reported
Facility Evacuation:	No
Receiving Water:	Not reported

ULTIMATE CAR CARE INC (Continued) **S104700648**

Public Evacuation:	No
Police at Scene:	Yes
Firemen at Scene:	Yes
Contamination of:	Not reported
Nature of Incident:	Other
Wind Direction/Speed:	0
Assistance Requested:	No
Memo. Of Understanding:	Not reported
Drill/trng Exercise:	Not reported
Operator:	LEE
Contact Name:	Not reported
Caller Name:	REDACTED
Caller Title:	Not reported
Caller Address:	Not reported
Caller City,St,Zip:	Not reported
Caller Phone:	Not reported
Responsible Party:	UnKnown
Responsible Party Name:	Not reported
Responsible Party Contact:	Not reported
Responsible Party Title:	Not reported
Responsible Party Telphone:	Not reported
Responsible Party Street:	Not reported
Responsible Party Municipality:	Not reported
Responsible Party State:	Not reported
Responsible Party Zip:	Not reported
Responsible City,St,Zip:	Not reported
Responsible Party County:	Not reported
Local Municipality:	Not reported
Local Municipality Name:	OPERATOR 142
Local Municipality Title:	NEPTUNE TWP
Local Municipality Phone:	201-988-8000
Local Municipality Date:	02/18/1990
Local Municipality Time:	0903
Incident Name:	Not reported
Incident Referred To:	DHWM
Incident Region:	Central
Incident Phone:	Not reported
Incident Date:	02/18/1990
Comments:	Not reported
Date A310 Letter Printed:	Not reported
Date Local Authority Was Notified:	Not reported
Date Update:	Not reported
Date Report Faxed to Local Authority:	Not reported
Local Authority Notification Date:	Not reported
Reporter Name:	Not reported
Reporter Type:	Not reported
Rep Received Date:	Not reported
Reporter Title:	Not reported
Reporter Orgzn:	Not reported
Reporter Address:	Not reported
Reporter City,St,Zip:	Not reported
Reporter County:	Not reported
Incident Type:	Not reported
Incident Status:	Not reported
Incident Category:	Not reported
Incident Source:	Not reported
Incident Address:	Not reported

ULTIMATE CAR CARE INC (Continued) **S104700648**

Incident Address 2: Not reported
Incident City,St,Zip: Not reported
Incident County: Not reported
DEP Requested: Not reported
Confidential: Not reported

---

264 NNW 1/2-1 0.660 mi. 3485 ft.

101 103 LAKE COURT
101 103 LAKE CT
ASBURY PARK CITY, NJ

NJ SHWS **S117847327**
N/A

Relative: Lower
Actual: 14 ft.

SHWS:
Site ID: 394795
Status: Closed
Home Owner: No
PI Number: 493955

Detail As Of April 2012:
X Coord Site: Not reported
X Coord PI: Not reported
Y Coord Site: Not reported
Y Coord PI: Not reported

---

265 West 1/2-1 0.663 mi. 3501 ft.

1509 7TH AVENUE
1509 7TH AVE
NEPTUNE TWP, NJ 07753

NJ SHWS **1007021194**
NJ HIST HWS **N/A**
NJ VCP
NJ NJEMS

Relative: Higher
Actual: 23 ft.

SHWS:
Site ID: 145423
Status: Closed
Home Owner: Yes
PI Number: 192445

Detail As Of April 2012:
X Coord Site: 623541
X Coord PI: 623541
Y Coord Site: 500278
Y Coord PI: 500278

HIST SHWS:
Case Status: **Active**
Status Date: 7/13/2005
Case ID: 192445
Contact: Bureau of Field Operations - Southern
Sub Section Label: A: Sites with On-Site Sources of Contamination
Site Municipality: 1334
Remedial Level Code: C2
Classification exception area dt: None
Classification exception area dt: Not reported
Deed Notice Status: None
Deed Notice Date: Not reported
Engineering Control Status: None
Engineering Control Date: Not reported
National Priorities List Status: Not reported

1509 7TH AVENUE (Continued) **1007021194**

National Priorities List Date:	Not reported
X Coordinate:	623541
Y Coordinate:	500278
Coordinate System:	NJ State Plane (NAD83) - USFEET

VCP:

Incident Number:	03-03-13-0730-38
MOA Execution Date:	04/02/2003
Type Of Vcp File:	HISTORICAL
Pi Number:	Not reported
Case Type(Case Type):	Not reported
Case Contact: Department	Not reported
Case Contact Name:	Not reported
Case Contact: Organization	Not reported
Case Contact: Address: Line1	Not reported
Case Contact: Address: Line2	Not reported
Case Contact: Address: Line3	Not reported
Case Contact City,St,Zip:	Not reported

NJEMS:

Site Id:	145423
Municipality:	NEPTUNE TWP
Municipality Name From Spatial Overlay:	NEPTUNE TWP
GNIS Civil Code For Municipality:	882111
Municipal Code (NJ-1040):	1335
X Coord:	623541
Y Coord:	500278
Coord System:	NJ STATE PLANE (NAD83) - USFEET
Coord Type:	Exact Address Match
Coord Orign:	DEP-GIS
State Standard Numeric Code From Spatial Overlay:	1334
Unique Feature Number For Municipality From Spatial Overlay:	3402549890
Eleven Digit Hydrologic Unit Code From Spatial Overlay):	02030104090
Fourteen Digit Hydrologic Unit Code From Spatial Overlay:	02030104090060
Watershed Management Area Number From Spatial Overlay:	12
Watershed Management Area Name From Spatial Overlay:	Monmouth
Water Region Code From Spatial Overlay:	3
Water Region Name From Spatial Overlay:	Atlantic Coast
Sub Watershed Name From Overlay:	Shark River (below Remsen Mill gage)
Watershed Name From Spatial Overlay:	Whale Pond Bk / Shark R / Wreck Pond Bk

---

BU266 **201 2ND AVENUE** **NJ SHWS** **1007041468**
SSE **201 2ND AVE** **NJ VCP** **N/A**
1/2-1 **BRADLEY BEACH BORO, NJ 07720**
0.664 mi.
3505 ft. **Site 1 of 2 in cluster BU**

Relative:
Lower

Actual:
11 ft.

SHWS:

Site ID:	82761
Status:	Closed
Home Owner:	No
PI Number:	G000028343

Detail As Of April 2012:

X Coord Site:	Not reported
X Coord PI:	Not reported
Y Coord Site:	Not reported

201 2ND AVENUE (Continued) **1007041468**

Y Coord PI: Not reported

VCP:

Incident Number:	96-03-26-1236-11
MOA Execution Date:	06/11/1996
Type Of Vcp File:	HISTORICAL
Pi Number:	Not reported
Case Type(Case Type):	Not reported
Case Contact: Department	Not reported
Case Contact Name:	Not reported
Case Contact: Organization	David Cautts
Case Contact: Address: Line1	Not reported
Case Contact: Address: Line2	Not reported
Case Contact: Address: Line3	Not reported
Case Contact City,St,Zip:	Not reported

---

267 South 1/2-1 0.664 mi. 3505 ft.

400 BRADLEY BOULEVARD
400 BRADLEY BLVD
BRADLEY BEACH BORO, NJ 07720

NJ SHWS **1007041646**
NJ VCP **N/A**

Relative: Lower

Actual: 10 ft.

SHWS:

Site ID:	82703
Status:	Closed
Home Owner:	No
PI Number:	G000027685

Detail As Of April 2012:

X Coord Site:	Not reported
X Coord PI:	Not reported
Y Coord Site:	Not reported
Y Coord PI:	Not reported

VCP:

Incident Number:	96-01-03-1142-09
MOA Execution Date:	04/10/1996
Type Of Vcp File:	HISTORICAL
Pi Number:	Not reported
Case Type(Case Type):	Not reported
Case Contact: Department	Not reported
Case Contact Name:	Not reported
Case Contact: Organization	Donald J Cunningham
Case Contact: Address: Line1	Not reported
Case Contact: Address: Line2	Not reported
Case Contact: Address: Line3	Not reported
Case Contact City,St,Zip:	Not reported

BV268 **ASBURY PARK CITY PUBLIC WORKS** **NJ SHWS** **U000361760**
NNE **818 LAKE AVE** **NJ HIST HWS** **N/A**
1/2-1 **ASBURY PARK CITY, NJ 07712** **NJ LUST**
0.666 mi. **NJ UST**
3514 ft. **Site 1 of 3 in cluster BV** **NJ BROWNFIELDS**

Relative:
Lower

Actual:
13 ft.

SHWS:

Site ID:	47150
Status:	Active
Home Owner:	No
PI Number:	012316

Detail As Of April 2012:

X Coord Site:	Not reported
X Coord PI:	Not reported
Y Coord Site:	Not reported
Y Coord PI:	Not reported

HIST SHWS:

Case Status:	**Active**
Status Date:	3/29/1995
Case ID:	012316
Contact:	BSCM
Sub Section Label:	A: Sites with On-Site Sources of Contamination
Site Municipality:	1303
Remedial Level Code:	C2
Classification exception area dt:	None
Classification exception area dt:	Not reported
Deed Notice Status:	None
Deed Notice Date:	Not reported
Engineering Control Status:	None
Engineering Control Date:	Not reported
National Priorities List Status:	Not reported
National Priorities List Date:	Not reported
X Coordinate:	627936
Y Coordinate:	503714
Coordinate System:	NJ State Plane (NAD83) - USFEET

LUST:

Case ID:	012316
Activity Number:	LSR100001

UST:

Facility ID:	012316

Contact:

Owner Name:	GARRETT GIBERSON
Organization:	CITY OF ASBURY PARK
Contact Type(UST Reg):	Facility Operator
Contact Address (UST Reg):	1 MUN PLZ
Contact Address 2 (UST Reg):	Not reported
Conact City,St,Zip (UST Reg):	Asbury Park, NJ 07712

Owner Name:	JAMES SNEE
Organization:	CITY OF ASBURY PARK
Contact Type(UST Reg):	Tank Owner
Contact Address (UST Reg):	1 MUNICIPAL PLAZA
Contact Address 2 (UST Reg):	Not reported

ASBURY PARK CITY PUBLIC WORKS (Continued) **U000361760**

Conact City,St,Zip (UST Reg): Asbury Park, NJ 07712

Tanks:

Tank Id:	TANK-1
Tank Number:	04
Tank Status:	**Abandoned in Place**
Tank Status Date:	12/22/1993
Install Date:	01/01/1966
Tank Contents:	Heating Oil (No. 2)
Tank Size:	550
Tank Compliance:	No
Overfill:	No
Compliance Monitoring?:	No
Overfill Protection:	No
Spill Containment:	No
Tank Wellhead Protection:	Not reported
Tank/Pipe Construction Type:	Tank Bare steel
Tank/Pipe Construction Type:	Pipe CONVERSION (NON-NULLABLE)
Tank/Pipe Monitor:	Pipe None
Tank/Pipe Monitor:	Tank None

Tank Id:	TANK-2
Tank Number:	1
Tank Status:	**Abandoned in Place**
Tank Status Date:	12/22/1993
Install Date:	01/01/1962
Tank Contents:	Unleaded Gasoline
Tank Size:	1000
Tank Compliance:	No
Overfill:	No
Compliance Monitoring?:	No
Overfill Protection:	No
Spill Containment:	No
Tank Wellhead Protection:	Not reported
Tank/Pipe Construction Type:	Pipe Other: Poly-Tech aka Advanced Polymer Technology (APT)
Tank/Pipe Construction Type:	Tank CONVERSION (NON-NULLABLE)
Tank/Pipe Monitor:	Pipe None
Tank/Pipe Monitor:	Tank None

Tank Id:	TANK-3
Tank Number:	2
Tank Status:	**Removed**
Tank Status Date:	12/21/1993
Install Date:	01/01/1962
Tank Contents:	Unleaded Gasoline
Tank Size:	5000
Tank Compliance:	No
Overfill:	No
Compliance Monitoring?:	No
Overfill Protection:	No
Spill Containment:	No
Tank Wellhead Protection:	Not reported
Tank/Pipe Construction Type:	Pipe Other
Tank/Pipe Construction Type:	Tank CONVERSION (NON-NULLABLE)

ASBURY PARK CITY PUBLIC WORKS (Continued) **U000361760**

Tank/Pipe Monitor:	Pipe None
Tank/Pipe Monitor:	Tank None

Tank Id:	TANK-4
Tank Number:	3
Tank Status:	**Removed**
Tank Status Date:	12/21/1993
Install Date:	01/01/1962
Tank Contents:	Unleaded Gasoline
Tank Size:	5000
Tank Compliance:	No
Overfill:	No
Compliance Monitoring?:	No
Overfill Protection:	No
Spill Containment:	No
Tank Wellhead Protection:	Not reported
Tank/Pipe Construction Type:	Tank CONVERSION (NON-NULLABLE)
Tank/Pipe Construction Type:	Pipe Other
Tank/Pipe Monitor:	Pipe None
Tank/Pipe Monitor:	Tank None

BROWNFIELDS:

Price:	Not reported
Assessed Value:	Not reported
Property Size:	Unknown
Annual Taxes:	Not reported
Representative Address:	Not reported
Representative City/State/Zip:	Not reported
Submitter Name:	Not reported
Submitter Address1:	Not reported
Submitter Address2:	Not reported
Submitter City:	Not reported
Submitter State:	Not reported
Submitter Zip:	Not reported
Submitter Email:	Not reported
Submitter Phone:	Not reported
Transaction Type:	Not reported
Transfer Type:	Not reported
Site Number:	8461
X Coordinate:	627936
Y Coordinate:	503714
Coord:	627936:503714
AutoID:	7305
Ownership Type:	unknown
Ownership:	DEP Case
PStatus:	DEP Case
PI Number:	012316
Owner Name:	Not reported
Owner Address + Owner Street:	Not reported
Owner City:	Not reported
Owner State:	Not reported
Owner Zip Code:	Not reported
Owner County:	Not reported
Owner Phone:	9999999999
Owner Fax:	9999999999
Owner Email:	Not reported

ASBURY PARK CITY PUBLIC WORKS (Continued) **U000361760**

Owner Organization:	Not reported
Authorized Representative:	Not reported
Auth Rep Relation to Owner:	Not reported
Municipal Contact Name:	Not reported
Municipal Contact Street:	Not reported
Municipal Contact City:	Not reported
Municipal Contact State:	Not reported
Municipal Contact Zip Code:	Not reported
Municipal Contact Phone:	9999999999
Municipal Contact Fax:	9999999999
Municipal Contact Email:	Not reported
Department:	Not reported
Municipal Contact Title:	Not reported
Contact Relation to Owner:	Not reported
Current Zoning:	Not reported
Proposed Zoning:	Not reported
Copy of Title Insurance:	Not reported
Municode:	1303
Block:	Not reported
Lot:	Not reported
Development Plan Completed:	Unknown
Market Study Completed:	Unknown
Current Activity:	Not reported
Current Operations:	Not reported
Prior Operations:	Not reported
Deed Restrictions:	Unknown
Easements:	Unknown
Buildings:	Not reported
Condition of Buildings:	Not reported
Square Footage:	Not reported
Total Buildable Space:	Not reported
Lease Price:	Not reported
Tax Certificate:	Unknown
Tax Lien:	Unknown
Other Liens/Judgements:	No
Traffic Study:	Unknown
Road Access:	Not reported
Waterfront Access:	Unknown
Airport Access:	Unknown
Public Transportation Access:	Unknown
Major Highway Name:	Not reported
Major Highway Interchange:	Not reported
Major Highway Miles Away:	Not reported
Local Highway Name:	Not reported
Local Highway Interchange:	Not reported
Local Highway Miles Away:	Not reported
Rail Type:	Not reported
Rail Name:	Not reported
Rail Station:	Not reported
Rail Miles Away:	Not reported
Public Water:	Unknown
Electric:	Unknown
Gas:	Unknown
Public Sewer:	Unknown
Telephone:	Unknown
Cable:	Unknown
Fiber Optics:	Unknown

ASBURY PARK CITY PUBLIC WORKS (Continued) **U000361760**

Wetlands:	No
Sensitive Ecosystems/Habitats:	No
Endangered Species:	No
Historic/Archeological Site:	No
100 Year Flood Plain:	No
500 Year Flood Plain:	No
Environmental Report Copies:	Yes
List Containing Site:	Not reported
Preliminary Assessment:	No
Site Investigation:	No
Remedial Investigation:	No
Remedial Action Workplan:	No
Voluntary Cleanup Program:	No
Environmental Litigation:	No
Remediation In Progress:	Yes
Remediation Estimated Complete Date:	Not reported
Regulatory sign-off:	No
Regulatory Sign-Off Description:	Not reported
Other Incentives:	No
Low Interest Rates:	No
HDSRF Grants:	No
TIF:	No
HDSRF Loans:	No
USA Loans:	No
USA Grants:	No
Designated Redevelopment Area:	No
Environmental Opportunity Zone:	No
Tax Rebate or Abatement:	No
Empowerment Zone (Federal):	No
Urban Coordinating Council Neighborhood:	No
Enterprise Community (Federal):	No
Urban Enterprise Zone:	No
Additional Comments:	1) Assigned to Program,3/29/1995 2) C2: Formal Design - Known Source or Release with GW Contamination established 3/29/1995
County_int_FK:	13
Municipality_int_FK:	326
Planning Area Designation:	Planning Area 1
Authorized Representative Email:	Not reported
Authorized Representative Phone:	9999999999
General Comments:	Not reported

---

269 WSW 1/2-1 0.668 mi. 3528 ft. **NEPTUNE CITY SHOPPING CENTER** **NJ SHWS** **S109311013**
116 3RD AVE **NJ NJEMS** **N/A**
NEPTUNE CITY BORO, NJ 07753

Relative: Lower
Actual: 14 ft.

SHWS:

Site ID:	80503
Status:	Active
Home Owner:	No
PI Number:	G000044004

Detail As Of April 2012:

X Coord Site:	624216
X Coord PI:	624216
Y Coord Site:	498669
Y Coord PI:	498669

NEPTUNE CITY SHOPPING CENTER (Continued) **S109311013**

NJEMS:

Site Id:	80503
Municipality:	NEPTUNE CITY BORO
Municipality Name From Spatial Overlay:	NEPTUNE CITY BORO
GNIS Civil Code For Municipality:	885315
Municipal Code (NJ-1040):	1336
X Coord:	623730
Y Coord:	499029
Coord System:	NJ STATE PLANE (NAD83) - USFEET
Coord Type:	Digital Image
Coord Orign:	DEP-SRP-GIS
State Standard Numeric Code From Spatial Overlay:	1335
Unique Feature Number For Municipality From Spatial Overlay:	3402549920
Eleven Digit Hydrologic Unit Code From Spatial Overlay):	02030104090
Fourteen Digit Hydrologic Unit Code From Spatial Overlay:	02030104090060
Watershed Management Area Number From Spatial Overlay:	12
Watershed Management Area Name From Spatial Overlay:	Monmouth
Water Region Code From Spatial Overlay:	3
Water Region Name From Spatial Overlay:	Atlantic Coast
Sub Watershed Name From Overlay:	Shark River (below Remsen Mill gage)
Watershed Name From Spatial Overlay:	Whale Pond Bk / Shark R / Wreck Pond Bk

---

BS270 **26 WEBB AVENUE** **NJ SHWS** **1007005512**
ENE **26 WEBB AVE** **NJ VCP** **N/A**
1/2-1 **NEPTUNE TWP, NJ 10044**
0.676 mi.
3568 ft. **Site 3 of 3 in cluster BS**

Relative:
Lower

Actual:
12 ft.

SHWS:

Site ID:	87168
Status:	Closed
Home Owner:	No
PI Number:	G000060763

Detail As Of April 2012:

X Coord Site:	Not reported
X Coord PI:	Not reported
Y Coord Site:	Not reported
Y Coord PI:	Not reported

VCP:

Incident Number:	00-11-13-1543-01
MOA Execution Date:	12/20/2000
Type Of Vcp File:	HISTORICAL
Pi Number:	Not reported
Case Type(Case Type):	Not reported
Case Contact: Department	Not reported
Case Contact Name:	Not reported
Case Contact: Organization	Not reported
Case Contact: Address: Line1	Not reported
Case Contact: Address: Line2	Not reported
Case Contact: Address: Line3	Not reported
Case Contact City,St,Zip:	Not reported

BV271 NNE 1/2-1 0.676 mi. 3571 ft. | **BP SERVICE STATION 12098**
MAIN ST & LAKE AVE
ASBURY PARK CITY, NJ | **NJ SHWS** | **S121975020**
N/A

Site 2 of 3 in cluster BV

Relative: Lower

Actual: 13 ft.

SHWS:

Site ID:	4762
Status:	Active
Home Owner:	No
PI Number:	031396

Detail As Of April 2012:

X Coord Site:	Not reported
X Coord PI:	Not reported
Y Coord Site:	Not reported
Y Coord PI:	Not reported

---

272 WSW 1/2-1 0.682 mi. 3600 ft. | **98 HILLSIDE AVENUE**
98 HILLSIDE AVE
NEPTUNE CITY, NJ 07753 | **NJ SHWS**
NJ NJEMS
NJ Release | **S118131197**
N/A

Relative: Higher

Actual: 25 ft.

SHWS:

Site ID:	571263
Status:	Closed
Home Owner:	Yes
PI Number:	715549

Detail As Of April 2012:

X Coord Site:	Not reported
X Coord PI:	Not reported
Y Coord Site:	Not reported
Y Coord PI:	Not reported

NJEMS:

Site Id:	571263
Municipality:	NEPTUNE CITY BORO
Municipality Name From Spatial Overlay:	NEPTUNE CITY BORO
GNIS Civil Code For Municipality:	885315
Municipal Code (NJ-1040):	1336
X Coord:	623781
Y Coord:	498271
Coord System:	NJ STATE PLANE (NAD83) - USFEET
Coord Type:	GIS Parcel Centroid
Coord Orign:	DEP-SRP-GIS
State Standard Numeric Code From Spatial Overlay:	1335
Unique Feature Number For Municipality From Spatial Overlay:	3402549920
Eleven Digit Hydrologic Unit Code From Spatial Overlay):	02030104090
Fourteen Digit Hydrologic Unit Code From Spatial Overlay:	02030104090060
Watershed Management Area Number From Spatial Overlay:	12
Watershed Management Area Name From Spatial Overlay:	Monmouth
Water Region Code From Spatial Overlay:	3
Water Region Name From Spatial Overlay:	Atlantic Coast
Sub Watershed Name From Overlay:	Shark River (below Remsen Mill gage)
Watershed Name From Spatial Overlay:	Whale Pond Bk / Shark R / Wreck Pond Bk

NJ Release:

Facility Type:	Residential

98 HILLSIDE AVENUE (Continued) **S118131197**

Facility Phone:	Not reported
Incident Date:	01/30/2015
Incident Time:	Not reported
TD Log #:	548595
Case Number:	15-03-02-0917-06
Date Received:	03/02/2015
Nature of Incident:	Not reported
Operator:	Not reported
Incident Type:	Underground Storage Tank
Incident Location:	RESID
Location:	Not reported
Other Location:	Not reported
Contact Name:	WILLIAM KROLL
Caller Name:	Not reported
Caller Title:	Not reported
Caller Address:	Not reported
Caller City,St,Zip:	Not reported
Caller Telephone:	Not reported
Substance(s):	Not reported
Substance Type:	Not reported
Substance Identity:	Not reported
CAS Number:	Not reported
A310 Letter:	Not reported
TCPA Chemical:	Not reported
Hazrds Material:	Not reported
COMU:	Not reported
Ref. Code:	Not reported
Amt Released:	Not reported
Contained:	Not reported
Release Type:	Not reported
Release VE:	Not reported
Injuries:	No
Public Exposure:	No
Facility Evacuation:	No
Police at Scene:	No
Firemen at Scene:	No
Contamination of:	Not reported
Receiving Water:	Not reported
Status at Spill:	Not reported
NJ Spill Date:	Not reported
NJ Spill Time:	Not reported
NJ Spill Name:	Not reported
NJ Spill Title:	Not reported
NJ Spill Phone:	Not reported
Other Date:	Not reported
Other Time:	Not reported
Other Name:	Not reported
Other Title:	Not reported
Other Telephone:	Not reported
Public Evacuation:	No
Assistance Requested:	Not reported
Wind Direction/Speed:	Not reported
Local Municipality Notified:	Not reported
Local Municipality Name:	Not reported
Local Municipality Title:	Not reported
Local Municipality Telephone:	Not reported
Local Municipality Date:	Not reported

98 HILLSIDE AVENUE (Continued) **S118131197**

Local Municipality Time:	Not reported
Incident Description:	Not reported
Incident Name:	Not reported
Incident Referred To:	Not reported
Incident Region:	Not reported
Incident Telephone:	Not reported
Incident Date:	Not reported
Incident time:	Not reported
Incident ITM:	Not reported
Comments:	Not reported
Date A310 Letter Printed:	Not reported
Date Local Authority Was Notified:	Not reported
Date Updated:	Not reported
Date Report Faxed to Local Authority:	Not reported
Local Authority Notification Date:	Not reported
Rep Receive Date:	03/02/2015
Reporter Type:	Other
Reporter Name:	REDACTED
Reporter Title:	REDACTED
Reporter Org:	REDATED
Reporter Address:	Not reported
Reporter City,St,Zip:	Not reported
Reporter County:	Not reported
Incident Status:	Terminated
Incident Category:	Other
Incident Source:	WILLIAM KROLL
Incident Address:	98 HILLSIDE AVE
Incident Address 2:	Not reported
Incident City,St,Zip:	Neptune City Boro, NJ 07753
Incident County:	Monmouth
DEP Requested:	No
Confidential:	Not reported
Notify Type:	Not reported
Road Closed:	Not reported
Direction:	Not reported
Responsible Party:	Not reported
Responsible Party Name:	Not reported
Responsible Party Contact:	Not reported
Responsible Party Title:	Not reported
Responsible Party Phone:	Not reported
Responsible Party Street:	Not reported
Responsible Party County:	Not reported
Responsible Party City,St,Zip:	Not reported
Memo. Of Understanding:	Not reported
Drill/trng Exercise:	Not reported
Hazardous:	Not reported

273
NNW
1/2-1
0.684 mi.
3609 ft.

1219 SPRINGWOOD AVENUE
1219 SPRINGWOOD AVE
ASBURY PARK CITY, NJ

NJ SHWS **S107437917**
NJ Release **N/A**

Relative:
Lower

Actual:
14 ft.

SHWS:

Site ID:	218671
Status:	Active
Home Owner:	No
PI Number:	285481

1219 SPRINGWOOD AVENUE (Continued) **S107437917**

Detail As Of April 2012:

X Coord Site:	625744
X Coord PI:	Not reported
Y Coord Site:	503684
Y Coord PI:	Not reported

NJ Release:

Facility Type:	Residential
Facility Phone:	Not reported
Incident Date:	08/10/2005
Incident Time:	Not reported
TD Log #:	156222
Case Number:	05-08-26-0918-20
Date Received:	08/26/2005
Nature of Incident:	Not reported
Operator:	Not reported
Incident Type:	Soil Contamination
Incident Location:	AREA OF VACANT SITE
Location:	Not reported
Other Location:	Not reported
Contact Name:	JAMES FAMULARO
Caller Name:	Not reported
Caller Title:	Not reported
Caller Address:	Not reported
Caller City,St,Zip:	Not reported
Caller Telephone:	Not reported
Substance(s):	Not reported
Substance Type:	Not reported
Substance Identity:	Not reported
CAS Number:	Not reported
A310 Letter:	Not reported
TCPA Chemical:	Not reported
Hazrds Material:	Not reported
COMU:	Not reported
Ref. Code:	Not reported
Amt Released:	Not reported
Contained:	Not reported
Release Type:	Not reported
Release VE:	Not reported
Injuries:	No
Public Exposure:	No
Facility Evacuation:	No
Police at Scene:	No
Firemen at Scene:	No
Contamination of:	Not reported
Receiving Water:	Not reported
Status at Spill:	Not reported
NJ Spill Date:	Not reported
NJ Spill Time:	Not reported
NJ Spill Name:	Not reported
NJ Spill Title:	Not reported
NJ Spill Phone:	Not reported
Other Date:	Not reported
Other Time:	Not reported
Other Name:	Not reported
Other Title:	Not reported

1219 SPRINGWOOD AVENUE (Continued) **S107437917**

Other Telephone:	Not reported
Public Evacuation:	No
Assistance Requested:	Not reported
Wind Direction/Speed:	Not reported
Local Municipality Notified:	Not reported
Local Municipality Name:	Not reported
Local Municipality Title:	Not reported
Local Municipality Telephone:	Not reported
Local Municipality Date:	Not reported
Local Municipality Time:	Not reported
Incident Description:	Not reported
Incident Name:	Not reported
Incident Referred To:	Not reported
Incident Region:	Not reported
Incident Telephone:	Not reported
Incident Date:	Not reported
Incident time:	Not reported
Incident ITM:	Not reported
Comments: Not reported	
Date A310 Letter Printed:	Not reported
Date Local Authority Was Notified:	Not reported
Date Updated:	Not reported
Date Report Faxed to Local Authority:	Not reported
Local Authority Notification Date:	Not reported
Rep Receive Date:	08/26/2005
Reporter Type:	Other
Reporter Name:	REDACTED
Reporter Title:	REDACTED
Reporter Org:	REDATED
Reporter Address:	Not reported
Reporter City,St,Zip:	Not reported
Reporter County:	Not reported
Incident Status:	Continuous
Incident Category:	Other
Incident Source:	CITY OF ASBURY PARK
Incident Address:	1 MUNICIPAL PL
Incident Address 2:	Not reported
Incident City,St,Zip:	Asbury Park City, NJ
Incident County:	Monmouth
DEP Requested:	No
Confidential:	Not reported
Notify Type:	Not reported
Road Closed:	No
Direction:	Not reported
Responsible Party:	Not reported
Responsible Party Name:	Not reported
Responsible Party Contact:	Not reported
Responsible Party Title:	Not reported
Responsible Party Phone:	Not reported
Responsible Party Street:	Not reported
Responsible Party County:	Not reported
Responsible Party City,St,Zip:	Not reported
Memo. Of Understanding:	Not reported
Drill/trng Exercise:	Not reported
Hazardous:	Not reported

274 NNE 1/2-1 0.686 mi. 3622 ft.

106 MOUNT CARMEL WAY
106 MT CARMEL WAY
NEPTUNE TWP, NJ 07039

NJ SHWS **S106572601**
NJ VCP **N/A**
NJ NJEMS

Relative: Higher

Actual: 21 ft.

SHWS:

Site ID:	176335
Status:	Closed
Home Owner:	Yes
PI Number:	231048

Detail As Of April 2012:

X Coord Site:	Not reported
X Coord PI:	Not reported
Y Coord Site:	Not reported
Y Coord PI:	Not reported

VCP:

Incident Number:	03-12-19-1056-32
MOA Execution Date:	06/18/2004
Type Of Vcp File:	HISTORICAL
Pi Number:	Not reported
Case Type(Case Type):	Not reported
Case Contact: Department	Not reported
Case Contact Name:	Not reported
Case Contact: Organization	Not reported
Case Contact: Address: Line1	Not reported
Case Contact: Address: Line2	Not reported
Case Contact: Address: Line3	Not reported
Case Contact City,St,Zip:	Not reported

NJEMS:

Site Id:	176335
Municipality:	NEPTUNE TWP
Municipality Name From Spatial Overlay:	NEPTUNE TWP
GNIS Civil Code For Municipality:	882111
Municipal Code (NJ-1040):	1335
X Coord:	628919
Y Coord:	503271
Coord System:	NJ STATE PLANE (NAD83) - USFEET
Coord Type:	GIS Parcel Centroid
Coord Orign:	DEP-GIS
State Standard Numeric Code From Spatial Overlay:	1334
Unique Feature Number For Municipality From Spatial Overlay:	3402549890
Eleven Digit Hydrologic Unit Code From Spatial Overlay):	02030104090
Fourteen Digit Hydrologic Unit Code From Spatial Overlay:	02030104090060
Watershed Management Area Number From Spatial Overlay:	12
Watershed Management Area Name From Spatial Overlay:	Monmouth
Water Region Code From Spatial Overlay:	3
Water Region Name From Spatial Overlay:	Atlantic Coast
Sub Watershed Name From Overlay:	Shark River (below Remsen Mill gage)
Watershed Name From Spatial Overlay:	Whale Pond Bk / Shark R / Wreck Pond Bk

BU275 **115 2ND AVENUE** **NJ SHWS** **1010527795**
SSE **115 2ND AVE** **NJ NJEMS** **N/A**
1/2-1 **BRADLEY BEACH BORO, NJ 07720** **FINDS**
0.690 mi.
3641 ft. **Site 2 of 2 in cluster BU**

Relative:
Lower

Actual:
11 ft.

SHWS:

Site ID:	70110
Status:	Closed
Home Owner:	No
PI Number:	G000032066

Detail As Of April 2012:

X Coord Site:	Not reported
X Coord PI:	Not reported
Y Coord Site:	Not reported
Y Coord PI:	Not reported

NJEMS:

Site Id:	70110
Municipality:	BRADLEY BEACH BORO
Municipality Name From Spatial Overlay:	BRADLEY BEACH BORO
GNIS Civil Code For Municipality:	885167
Municipal Code (NJ-1040):	1308
X Coord:	629297
Y Coord:	497010
Coord System:	NJ STATE PLANE (NAD83) - USFEET
Coord Type:	Exact Address Match
Coord Orign:	DEP-GIS
State Standard Numeric Code From Spatial Overlay:	1307
Unique Feature Number For Municipality From Spatial Overlay:	3402506970
Eleven Digit Hydrologic Unit Code From Spatial Overlay):	02030104090
Fourteen Digit Hydrologic Unit Code From Spatial Overlay:	02030104090060
Watershed Management Area Number From Spatial Overlay:	12
Watershed Management Area Name From Spatial Overlay:	Monmouth
Water Region Code From Spatial Overlay:	3
Water Region Name From Spatial Overlay:	Atlantic Coast
Sub Watershed Name From Overlay:	Shark River (below Remsen Mill gage)
Watershed Name From Spatial Overlay:	Whale Pond Bk / Shark R / Wreck Pond Bk

FINDS:

Registry ID: 110032273509

Environmental Interest/Information System
NJ-NJEMS (New Jersey - New Jersey Environmental Management System).
The Department of Environmental Protection (NJDEP) manages large
databases of environmental information in this integrated system.

Click this hyperlink while viewing on your computer to access
additional FINDS: detail in the EDR Site Report.

BW276 **64 STEINER AVENUE** **NJ SHWS** **S109213682**
SSW **64 STEINER AVE** **NJ Release** **N/A**
1/2-1 **NEPTUNE CITY BORO, NJ**
0.695 mi.
3670 ft. **Site 1 of 3 in cluster BW**

Relative:
Lower

Actual:
14 ft.

SHWS:

Site ID:	150469
Status:	Closed
Home Owner:	Yes
PI Number:	646991

Detail As Of April 2012:

X Coord Site:	Not reported
X Coord PI:	Not reported
Y Coord Site:	Not reported
Y Coord PI:	Not reported

NJ Release:

Facility Type:	Industrial
Facility Phone:	Not reported
Incident Date:	11/09/2007
Incident Time:	Not reported
TD Log #:	254633
Case Number:	07-11-09-1642-38
Date Received:	11/09/2007
Nature of Incident:	Not reported
Operator:	Not reported
Incident Type:	Improper disposal/Storage
Incident Location:	DELISA DEMOLITION & DISPOSAL
Location:	Not reported
Other Location:	Not reported
Contact Name:	Not reported
Caller Name:	Not reported
Caller Title:	Not reported
Caller Address:	Not reported
Caller City,St,Zip:	Not reported
Caller Telephone:	Not reported
Substance(s):	Not reported
Substance Type:	Not reported
Substance Identity:	Not reported
CAS Number:	Not reported
A310 Letter:	Not reported
TCPA Chemical:	Not reported
Hazrds Material:	Not reported
COMU:	Not reported
Ref. Code:	Not reported
Amt Released:	Not reported
Contained:	Not reported
Release Type:	Not reported
Release VE:	Not reported
Injuries:	No
Public Exposure:	No
Facility Evacuation:	No
Police at Scene:	No
Firemen at Scene:	No
Contamination of:	Not reported
Receiving Water:	Not reported
Status at Spill:	Not reported

64 STEINER AVENUE (Continued) **S109213682**

NJ Spill Date:	Not reported
NJ Spill Time:	Not reported
NJ Spill Name:	Not reported
NJ Spill Title:	Not reported
NJ Spill Phone:	Not reported
Other Date:	Not reported
Other Time:	Not reported
Other Name:	Not reported
Other Title:	Not reported
Other Telephone:	Not reported
Public Evacuation:	No
Assistance Requested:	Not reported
Wind Direction/Speed:	Not reported
Local Municipality Notified:	Not reported
Local Municipality Name:	Not reported
Local Municipality Title:	Not reported
Local Municipality Telephone:	Not reported
Local Municipality Date:	Not reported
Local Municipality Time:	Not reported
Incident Description:	Not reported
Incident Name:	Not reported
Incident Referred To:	Not reported
Incident Region:	Not reported
Incident Telephone:	Not reported
Incident Date:	Not reported
Incident time:	Not reported
Incident ITM:	Not reported
Comments:	Not reported
Date A310 Letter Printed:	Not reported
Date Local Authority Was Notified:	Not reported
Date Updated:	Not reported
Date Report Faxed to Local Authority:	Not reported
Local Authority Notification Date:	Not reported
Rep Receive Date:	11/09/2007
Reporter Type:	Citizen Complaint
Reporter Name:	REDACTED
Reporter Title:	REDACTED
Reporter Org:	REDATED
Reporter Address:	Not reported
Reporter City,St,Zip:	Not reported
Reporter County:	Not reported
Incident Status:	Continuous
Incident Category:	Other
Incident Source:	DELISA DEMOLITION & DISPOSAL
Incident Address:	64 STEINER AVE
Incident Address 2:	Not reported
Incident City,St,Zip:	Neptune City Boro, NJ
Incident County:	Monmouth
DEP Requested:	Yes
Confidential:	Not reported
Notify Type:	Not reported
Road Closed:	No
Direction:	Not reported
Responsible Party:	Not reported
Responsible Party Name:	Not reported
Responsible Party Contact:	Not reported
Responsible Party Title:	Not reported

64 STEINER AVENUE (Continued) **S109213682**

Responsible Party Phone:	Not reported
Responsible Party Street:	Not reported
Responsible Party County:	Not reported
Responsible Party City,St,Zip:	Not reported
Memo. Of Understanding:	Not reported
Drill/trng Exercise:	Not reported
Hazardous:	Not reported

BV277 **93 SOUTH MAIN STREET** **NJ SHWS** **1007021379**
NNE **93 S MAIN ST** **NJ UST** **N/A**
1/2-1 **FARMINGDALE, NJ 07727** **FINDS**
0.696 mi.
3674 ft. **Site 3 of 3 in cluster BV**

Relative:
Lower

Actual:
14 ft.

SHWS:

Site ID:	59354
Status:	Closed
Home Owner:	No
PI Number:	90511

Detail As Of April 2012:

X Coord Site:	Not reported
X Coord PI:	Not reported
Y Coord Site:	Not reported
Y Coord PI:	Not reported

UST:

Facility ID:	90511

Contact:

Owner Name:	JOHN SISTI PE
Organization:	SUNAM
Contact Type(UST Reg):	Facility Operator
Contact Address (UST Reg):	C/O BREEN CAPITAL SERVICES CORP
Contact Address 2 (UST Reg):	101 FARNSWORTH AVE
Conact City,St,Zip (UST Reg):	Bordentown, NJ 08505

Owner Name:	JOHN SISTI PE
Organization:	SUNAM
Contact Type(UST Reg):	Tank Owner
Contact Address (UST Reg):	C/O BREEN CAPITAL SERVICES CORP
Contact Address 2 (UST Reg):	101 FARNSWORTH AVE
Conact City,St,Zip (UST Reg):	Bordentown, NJ 08505

Tanks:

Tank Id:	TANK-2
Tank Number:	0001
Tank Status:	**Removed**
Tank Status Date:	06/14/2002
Install Date:	01/01/1944
Tank Contents:	Waste Oil
Tank Size:	285
Tank Compliance:	No
Overfill:	Not reported
Compliance Monitoring?:	No
Overfill Protection:	Not reported

93 SOUTH MAIN STREET (Continued) **1007021379**

Spill Containment:	Not reported
Tank Wellhead Protection:	Not reported
Tank/Pipe Construction Type:	Pipe Other
Tank/Pipe Construction Type:	Tank Bare steel
Tank/Pipe Monitor:	Pipe None
Tank/Pipe Monitor:	Tank None

Tank Id:	TANK-41228
Tank Number:	0002
Tank Status:	**Removed**
Tank Status Date:	06/14/2002
Install Date:	01/01/1944
Tank Contents:	Leaded Gasoline
Tank Size:	500
Tank Compliance:	No
Overfill:	Not reported
Compliance Monitoring?:	No
Overfill Protection:	Not reported
Spill Containment:	Not reported
Tank Wellhead Protection:	Not reported
Tank/Pipe Construction Type:	Pipe Bare steel
Tank/Pipe Construction Type:	Tank Bare steel
Tank/Pipe Monitor:	Pipe None
Tank/Pipe Monitor:	Tank None

FINDS:

Registry ID: 110029644375

Environmental Interest/Information System
NJ-NJEMS (New Jersey - New Jersey Environmental Management System).
The Department of Environmental Protection (NJDEP) manages large databases of environmental information in this integrated system.

Click this hyperlink while viewing on your computer to access additional FINDS: detail in the EDR Site Report.

---

278 **17 WEBB AVENUE** **NJ SHWS** **1007022672**
ENE **17 WEBB AVE** **NJ HIST HWS** **N/A**
1/2-1 **NEPTUNE TWP, NJ 07756** **NJ VCP**
0.697 mi. **NJ NJEMS**
3680 ft.

Relative:
Lower

Actual:
13 ft.

SHWS:

Site ID:	125440
Status:	Closed
Home Owner:	Yes
PI Number:	165620

Detail As Of April 2012:

X Coord Site:	Not reported
X Coord PI:	Not reported
Y Coord Site:	Not reported
Y Coord PI:	Not reported

17 WEBB AVENUE (Continued) **1007022672**

HIST SHWS:

Case Status:	**Active**
Status Date:	10/17/2002
Case ID:	165620
Contact:	Bureau of Field Operations - Southern
Sub Section Label:	A: Sites with On-Site Sources of Contamination
Site Municipality:	1334
Remedial Level Code:	C2
Classification exception area dt:	None
Classification exception area dt:	Not reported
Deed Notice Status:	None
Deed Notice Date:	Not reported
Engineering Control Status:	None
Engineering Control Date:	Not reported
National Priorities List Status:	Not reported
National Priorities List Date:	Not reported
X Coordinate:	630263
Y Coordinate:	501857
Coordinate System:	NJ State Plane (NAD83) - USFEET

VCP:

Incident Number:	02-08-21-1300-28
MOA Execution Date:	10/17/2002
Type Of Vcp File:	HISTORICAL
Pi Number:	Not reported
Case Type(Case Type):	Not reported
Case Contact: Department	Not reported
Case Contact Name:	Not reported
Case Contact: Organization	Arnold C Ramsland Estate
Case Contact: Address: Line1	Not reported
Case Contact: Address: Line2	Not reported
Case Contact: Address: Line3	Not reported
Case Contact City,St,Zip:	Not reported

NJEMS:

Site Id:	125440
Municipality:	NEPTUNE TWP
Municipality Name From Spatial Overlay:	NEPTUNE TWP
GNIS Civil Code For Municipality:	882111
Municipal Code (NJ-1040):	1335
X Coord:	630236
Y Coord:	501932
Coord System:	NJ STATE PLANE (NAD83) - USFEET
Coord Type:	GIS Parcel Centroid
Coord Orign:	DEP-GIS
State Standard Numeric Code From Spatial Overlay:	1334
Unique Feature Number For Municipality From Spatial Overlay:	3402549890
Eleven Digit Hydrologic Unit Code From Spatial Overlay):	02030104090
Fourteen Digit Hydrologic Unit Code From Spatial Overlay:	02030104090060
Watershed Management Area Number From Spatial Overlay:	12
Watershed Management Area Name From Spatial Overlay:	Monmouth
Water Region Code From Spatial Overlay:	3
Water Region Name From Spatial Overlay:	Atlantic Coast
Sub Watershed Name From Overlay:	Shark River (below Remsen Mill gage)
Watershed Name From Spatial Overlay:	Whale Pond Bk / Shark R / Wreck Pond Bk

279 NW 1/2-1 0.703 mi. 3711 ft. | **61 ROUTE 35**
61 RTE 35 AKA 61 W SYLVANIA AVE
NEPTUNE CITY BORO, NJ 07753 | **NJ SHWS**
NJ LUST
NJ UST | **U004189651**
N/A

Relative: Lower

Actual: 15 ft.

SHWS:

Site ID:	27275
Status:	Active
Home Owner:	No
PI Number:	214649

Detail As Of April 2012:

X Coord Site:	Not reported
X Coord PI:	Not reported
Y Coord Site:	Not reported
Y Coord PI:	Not reported

LUST:

Case ID:	214649
Activity Number:	LSR100001

UST:

Facility ID:	214649

Contact:

Owner Name:	John Sturtevant, Jr.
Organization:	JOHN STURTEVANT JR
Contact Type(UST Reg):	Facility Operator
Contact Address (UST Reg):	47 BRADLEY BEACH WAY
Contact Address 2 (UST Reg):	Not reported
Conact City,St,Zip (UST Reg):	Waretown, NJ 08758
Owner Name:	John Sturtevant, Jr.
Organization:	JOHN STURTEVANT JR
Contact Type(UST Reg):	Tank Owner
Contact Address (UST Reg):	47 BRADLEY BEACH WAY
Contact Address 2 (UST Reg):	Not reported
Conact City,St,Zip (UST Reg):	Waretown, NJ 08758

Tanks:

Tank Id:	TANK-2
Tank Number:	1
Tank Status:	**Removed**
Tank Status Date:	01/16/2013
Install Date:	01/01/1960
Tank Contents:	Waste Oil
Tank Size:	550
Tank Compliance:	No
Overfill:	No
Compliance Monitoring?:	No
Overfill Protection:	No
Spill Containment:	No
Tank Wellhead Protection:	No
Tank/Pipe Construction Type:	Tank Bare steel
Tank/Pipe Construction Type:	Pipe Bare steel
Tank/Pipe Monitor:	Pipe None

61 ROUTE 35 (Continued) **U004189651**

Tank/Pipe Monitor:	Tank None

Tank Id:	TANK-3
Tank Number:	2
Tank Status:	**Removed**
Tank Status Date:	04/23/1984
Install Date:	01/01/1944
Tank Contents:	Leaded Gasoline
Tank Size:	3000
Tank Compliance:	No
Overfill:	Not reported
Compliance Monitoring?:	No
Overfill Protection:	Not reported
Spill Containment:	Not reported
Tank Wellhead Protection:	Not reported
Tank/Pipe Construction Type:	Tank Bare steel
Tank/Pipe Construction Type:	Pipe Bare steel
Tank/Pipe Monitor:	Pipe None
Tank/Pipe Monitor:	Tank None

Tank Id:	TANK-4
Tank Number:	3
Tank Status:	**Removed**
Tank Status Date:	04/23/1984
Install Date:	01/01/1944
Tank Contents:	Leaded Gasoline
Tank Size:	3000
Tank Compliance:	No
Overfill:	Not reported
Compliance Monitoring?:	No
Overfill Protection:	Not reported
Spill Containment:	Not reported
Tank Wellhead Protection:	Not reported
Tank/Pipe Construction Type:	Pipe Bare steel
Tank/Pipe Construction Type:	Tank Bare steel
Tank/Pipe Monitor:	Pipe None
Tank/Pipe Monitor:	Tank None

Tank Id:	TANK-5
Tank Number:	4
Tank Status:	**Removed**
Tank Status Date:	04/23/1984
Install Date:	01/01/1944
Tank Contents:	Leaded Gasoline
Tank Size:	3000
Tank Compliance:	No
Overfill:	Not reported
Compliance Monitoring?:	No
Overfill Protection:	Not reported
Spill Containment:	Not reported
Tank Wellhead Protection:	Not reported
Tank/Pipe Construction Type:	Pipe Bare steel
Tank/Pipe Construction Type:	Tank Bare steel
Tank/Pipe Monitor:	Pipe None

61 ROUTE 35 (Continued) **U004189651**

Tank/Pipe Monitor: Tank None

Tank Id: TANK-6
Tank Number: 5
Tank Status: Removed
Tank Status Date: 04/23/1984
Install Date: 01/01/1944
Tank Contents: Light Diesel Fuel (No. 1-D)
Tank Size: 8000
Tank Compliance: No
Overfill: Not reported
Compliance Monitoring?: No
Overfill Protection: Not reported
Spill Containment: Not reported
Tank Wellhead Protection: Not reported
Tank/Pipe Construction Type: Pipe Bare steel
Tank/Pipe Construction Type: Tank Bare steel
Tank/Pipe Monitor: Pipe None
Tank/Pipe Monitor: Tank None

BX280 **NJ SHWS** **S110679659**
NNW **1320 SPRINGWOOD AVE** **NJ Release** **N/A**
1/2-1 **ASBURY PARK CITY, NJ 07713**
0.703 mi.
3713 ft. **Site 1 of 2 in cluster BX**

Relative:
Lower

Actual:
14 ft.

SHWS:
Site ID: 441654
Status: Closed
Home Owner: Yes
PI Number: 555227

Detail As Of April 2012:
X Coord Site: Not reported
X Coord PI: Not reported
Y Coord Site: Not reported
Y Coord PI: Not reported

NJ Release:
Facility Type: Residential
Facility Phone: Not reported
Incident Date: 09/27/2010
Incident Time: Not reported
TD Log #: 366727
Case Number: 10-09-27-1244-50
Date Received: 09/27/2010
Nature of Incident: Not reported
Operator: Not reported
Incident Type: Underground Storage Tank
Incident Location: RESIDENCE
Location: Not reported
Other Location: Not reported
Contact Name: CARRIE GREEN
Caller Name: Not reported
Caller Title: Not reported
Caller Address: Not reported
Caller City,St,Zip: Not reported

(Continued) **S110679659**

Caller Telephone:	Not reported
Substance(s):	Not reported
Substance Type:	Not reported
Substance Identity:	Not reported
CAS Number:	Not reported
A310 Letter:	Not reported
TCPA Chemical:	Not reported
Hazrds Material:	Not reported
COMU:	Not reported
Ref. Code:	Not reported
Amt Released:	Not reported
Contained:	Not reported
Release Type:	Not reported
Release VE:	Not reported
Injuries:	No
Public Exposure:	No
Facility Evacuation:	No
Police at Scene:	No
Firemen at Scene:	No
Contamination of:	Not reported
Receiving Water:	Not reported
Status at Spill:	Not reported
NJ Spill Date:	Not reported
NJ Spill Time:	Not reported
NJ Spill Name:	Not reported
NJ Spill Title:	Not reported
NJ Spill Phone:	Not reported
Other Date:	Not reported
Other Time:	Not reported
Other Name:	Not reported
Other Title:	Not reported
Other Telephone:	Not reported
Public Evacuation:	No
Assistance Requested:	Not reported
Wind Direction/Speed:	Not reported
Local Municipality Notified:	Not reported
Local Municipality Name:	Not reported
Local Municipality Title:	Not reported
Local Municipality Telephone:	Not reported
Local Municipality Date:	Not reported
Local Municipality Time:	Not reported
Incident Description:	Not reported
Incident Name:	Not reported
Incident Referred To:	Not reported
Incident Region:	Not reported
Incident Telephone:	Not reported
Incident Date:	Not reported
Incident time:	Not reported
Incident ITM:	Not reported
Comments:	Not reported
Date A310 Letter Printed:	Not reported
Date Local Authority Was Notified:	Not reported
Date Updated:	Not reported
Date Report Faxed to Local Authority:	Not reported
Local Authority Notification Date:	Not reported
Rep Receive Date:	09/27/2010
Reporter Type:	Other

(Continued) **S110679659**

Reporter Name:	REDACTED
Reporter Title:	REDACTED
Reporter Org:	REDATED
Reporter Address:	Not reported
Reporter City,St,Zip:	Not reported
Reporter County:	Not reported
Incident Status:	Terminated
Incident Category:	Other
Incident Source:	SPRINGWOOD COMMONS
Incident Address:	C/O 4 STAR BUILDERS
Incident Address 2:	1301 ROUTE 33 -3E
Incident City,St,Zip:	Neptune Twp, NJ 07753
Incident County:	Monmouth
DEP Requested:	No
Confidential:	Not reported
Notify Type:	Not reported
Road Closed:	Not reported
Direction:	Not reported
Responsible Party:	Not reported
Responsible Party Name:	Not reported
Responsible Party Contact:	Not reported
Responsible Party Title:	Not reported
Responsible Party Phone:	Not reported
Responsible Party Street:	Not reported
Responsible Party County:	Not reported
Responsible Party City,St,Zip:	Not reported
Memo. Of Understanding:	Not reported
Drill/trng Exercise:	Not reported
Hazardous:	Not reported

BX281 **NJ SHWS** **S110679660**
NNW **1322 SPRINGWOOD AVE** **NJ Release** **N/A**
1/2-1 **ASBURY PARK CITY, NJ 07713**
0.704 mi.
3716 ft. **Site 2 of 2 in cluster BX**

Relative:
Lower

Actual:
14 ft.

SHWS:

Site ID:	394784
Status:	Closed
Home Owner:	No
PI Number:	493940

Detail As Of April 2012:

X Coord Site:	Not reported
X Coord PI:	Not reported
Y Coord Site:	Not reported
Y Coord PI:	Not reported

NJ Release:

Facility Type:	Residential
Facility Phone:	Not reported
Incident Date:	09/27/2010
Incident Time:	Not reported
TD Log #:	366728
Case Number:	10-09-27-1249-15
Date Received:	09/27/2010
Nature of Incident:	Not reported
Operator:	Not reported

(Continued) **S110679660**

Incident Type:	Underground Storage Tank
Incident Location:	RESIDENCE
Location:	Not reported
Other Location:	Not reported
Contact Name:	CARRIE GREEN
Caller Name:	Not reported
Caller Title:	Not reported
Caller Address:	Not reported
Caller City,St,Zip:	Not reported
Caller Telephone:	Not reported
Substance(s):	Not reported
Substance Type:	Not reported
Substance Identity:	Not reported
CAS Number:	Not reported
A310 Letter:	Not reported
TCPA Chemical:	Not reported
Hazrds Material:	Not reported
COMU:	Not reported
Ref. Code:	Not reported
Amt Released:	Not reported
Contained:	Not reported
Release Type:	Not reported
Release VE:	Not reported
Injuries:	No
Public Exposure:	No
Facility Evacuation:	No
Police at Scene:	No
Firemen at Scene:	No
Contamination of:	Not reported
Receiving Water:	Not reported
Status at Spill:	Not reported
NJ Spill Date:	Not reported
NJ Spill Time:	Not reported
NJ Spill Name:	Not reported
NJ Spill Title:	Not reported
NJ Spill Phone:	Not reported
Other Date:	Not reported
Other Time:	Not reported
Other Name:	Not reported
Other Title:	Not reported
Other Telephone:	Not reported
Public Evacuation:	No
Assistance Requested:	Not reported
Wind Direction/Speed:	Not reported
Local Municipality Notified:	Not reported
Local Municipality Name:	Not reported
Local Municipality Title:	Not reported
Local Municipality Telephone:	Not reported
Local Municipality Date:	Not reported
Local Municipality Time:	Not reported
Incident Description:	Not reported
Incident Name:	Not reported
Incident Referred To:	Not reported
Incident Region:	Not reported
Incident Telephone:	Not reported
Incident Date:	Not reported
Incident time:	Not reported

(Continued) **S110679660**

Incident ITM:	Not reported
Comments:	Not reported
Date A310 Letter Printed:	Not reported
Date Local Authority Was Notified:	Not reported
Date Updated:	Not reported
Date Report Faxed to Local Authority:	Not reported
Local Authority Notification Date:	Not reported
Rep Receive Date:	09/27/2010
Reporter Type:	Other
Reporter Name:	REDACTED
Reporter Title:	REDACTED
Reporter Org:	REDATED
Reporter Address:	Not reported
Reporter City,St,Zip:	Not reported
Reporter County:	Not reported
Incident Status:	Terminated
Incident Category:	Other
Incident Source:	CITY OF ASBURY PARK
Incident Address:	C/O 4 STARR BULDER
Incident Address 2:	1301 ROUTE 33 -3E
Incident City,St,Zip:	Neptune Twp, NJ 07753
Incident County:	Monmouth
DEP Requested:	No
Confidential:	Not reported
Notify Type:	Not reported
Road Closed:	Not reported
Direction:	Not reported
Responsible Party:	Not reported
Responsible Party Name:	Not reported
Responsible Party Contact:	Not reported
Responsible Party Title:	Not reported
Responsible Party Phone:	Not reported
Responsible Party Street:	Not reported
Responsible Party County:	Not reported
Responsible Party City,St,Zip:	Not reported
Memo. Of Understanding:	Not reported
Drill/trng Exercise:	Not reported
Hazardous:	Not reported

282
NE
1/2-1
0.710 mi.
3748 ft.

Relative:
Lower

Actual:
17 ft.

OCEAN GROVE HARDWARE
51 MAIN AVE
NEPTUNE TWP, NJ 07756

NJ SHWS **U000776079**
NJ HIST HWS **N/A**
NJ LUST
NJ HIST LUST
NJ UST
NJ BROWNFIELDS
NJ NJEMS

SHWS:

Site ID:	54420
Status:	Closed
Home Owner:	No
PI Number:	023635

Detail As Of April 2012:

X Coord Site:	Not reported
X Coord PI:	Not reported
Y Coord Site:	Not reported
Y Coord PI:	Not reported

OCEAN GROVE HARDWARE (Continued) **U000776079**

HIST SHWS:

Case Status:	**Active**
Status Date:	6/4/1993
Case ID:	023635
Contact:	BSCM
Sub Section Label:	A: Sites with On-Site Sources of Contamination
Site Municipality:	1334
Remedial Level Code:	C2
Classification exception area dt:	None
Classification exception area dt:	Not reported
Deed Notice Status:	None
Deed Notice Date:	Not reported
Engineering Control Status:	None
Engineering Control Date:	Not reported
National Priorities List Status:	Not reported
National Priorities List Date:	Not reported
X Coordinate:	629868
Y Coordinate:	502555
Coordinate System:	NJ State Plane (NAD83) - USFEET

LUST:

Case ID:	023635
Activity Number:	LSR120001

LUST HIST:

Case ID:	93-01-13-1454
Lead Program Assigned:	Bureau of Underground Storage Tanks
Facility Status:	**Assigned to a Program**
UST ID:	0236351
TMS Number:	C92-1744; C92-1745
Remedial Level:	Site has confirmed soil and ground water contamination.
Case Manager:	Lee Hendricks
Facility Phone:	(609) 633-0745
No Further Action:	Not reported
RAW Approved:	N
CEA:	Not reported
Date CEA Lifted:	Not reported
Dead Notice:	Not reported

UST:

Facility ID:	023635

Contact:

Owner Name:	Not Identified Not Identified
Organization:	Not Identified
Contact Type(UST Reg):	Facility Operator
Contact Address (UST Reg):	Not reported
Contact Address 2 (UST Reg):	Not reported
Conact City,St,Zip (UST Reg):	Not reported
Owner Name:	JAMES D LINDEMUTH-EX
Organization:	OCEAN GROVE CAMP MEETING ASSN
Contact Type(UST Reg):	Tank Owner
Contact Address (UST Reg):	54 PITMAN AVE - PO BOX 126
Contact Address 2 (UST Reg):	Not reported

OCEAN GROVE HARDWARE (Continued) **U000776079**

Conact City,St,Zip (UST Reg): Ocean Grove, NJ 07756

Tanks:

Tank Id: TANK-1
Tank Number: E001
Tank Status: Removed
Tank Status Date: 11/16/1992
Install Date: 01/01/1974
Tank Contents: Leaded Gasoline
Tank Size: 550
Tank Compliance: No
Overfill: No
Compliance Monitoring?: No
Overfill Protection: No
Spill Containment: No
Tank Wellhead Protection: Not reported
Tank/Pipe Construction Type: Pipe Bare steel
Tank/Pipe Construction Type: Tank Bare steel
Tank/Pipe Monitor: Pipe None
Tank/Pipe Monitor: Tank None

Tank Id: TANK-2
Tank Number: E002
Tank Status: Removed
Tank Status Date: 11/16/1992
Install Date: 01/01/1974
Tank Contents: Leaded Gasoline
Tank Size: 550
Tank Compliance: No
Overfill: No
Compliance Monitoring?: No
Overfill Protection: No
Spill Containment: No
Tank Wellhead Protection: Not reported
Tank/Pipe Construction Type: Tank Bare steel
Tank/Pipe Construction Type: Pipe Bare steel
Tank/Pipe Monitor: Pipe None
Tank/Pipe Monitor: Tank None

Tank Id: TANK-3
Tank Number: E003
Tank Status: Removed
Tank Status Date: 11/16/1992
Install Date: 01/01/1974
Tank Contents: Leaded Gasoline
Tank Size: 550
Tank Compliance: No
Overfill: No
Compliance Monitoring?: No
Overfill Protection: No
Spill Containment: No
Tank Wellhead Protection: Not reported
Tank/Pipe Construction Type: Tank Bare steel
Tank/Pipe Construction Type: Pipe Bare steel

OCEAN GROVE HARDWARE (Continued) **U000776079**

Tank/Pipe Monitor: Pipe None
Tank/Pipe Monitor: Tank None

BROWNFIELDS:

Price:	Not reported
Assessed Value:	Not reported
Property Size:	Unknown
Annual Taxes:	Not reported
Representative Address:	Not reported
Representative City/State/Zip:	Not reported
Submitter Name:	Not reported
Submitter Address1:	Not reported
Submitter Address2:	Not reported
Submitter City:	Not reported
Submitter State:	Not reported
Submitter Zip:	Not reported
Submitter Email:	Not reported
Submitter Phone:	Not reported
Transaction Type:	Not reported
Transfer Type:	Not reported
Site Number:	8779
X Coordinate:	629868
Y Coordinate:	502555
Coord:	629868:502555
AutoID:	7623
Ownership Type:	unknown
Ownership:	DEP Case
PStatus:	DEP Case
PI Number:	023635
Owner Name:	Not reported
Owner Address + Owner Street:	Not reported
Owner City:	Not reported
Owner State:	Not reported
Owner Zip Code:	Not reported
Owner County:	Not reported
Owner Phone:	9999999999
Owner Fax:	9999999999
Owner Email:	Not reported
Owner Organization:	Not reported
Authorized Representative:	Not reported
Auth Rep Relation to Owner:	Not reported
Municipal Contact Name:	Not reported
Municipal Contact Street:	Not reported
Municipal Contact City:	Not reported
Municipal Contact State:	Not reported
Municipal Contact Zip Code:	Not reported
Municipal Contact Phone:	9999999999
Municipal Contact Fax:	9999999999
Municipal Contact Email:	Not reported
Department:	Not reported
Municipal Contact Title:	Not reported
Contact Relation to Owner:	Not reported
Current Zoning:	Not reported
Proposed Zoning:	Not reported
Copy of Title Insurance:	Not reported
Municode:	1334
Block:	Not reported

OCEAN GROVE HARDWARE (Continued) **U000776079**

Lot:	Not reported
Development Plan Completed:	Unknown
Market Study Completed:	Unknown
Current Activity:	Not reported
Current Operations:	Not reported
Prior Operations:	Not reported
Deed Restrictions:	Unknown
Easements:	Unknown
Buildings:	Not reported
Condition of Buildings:	Not reported
Square Footage:	Not reported
Total Buildable Space:	Not reported
Lease Price:	Not reported
Tax Certificate:	Unknown
Tax Lien:	Unknown
Other Liens/Judgements:	No
Traffic Study:	Unknown
Road Access:	Not reported
Waterfront Access:	Unknown
Airport Access:	Unknown
Public Transportation Access:	Unknown
Major Highway Name:	Not reported
Major Highway Interchange:	Not reported
Major Highway Miles Away:	Not reported
Local Highway Name:	Not reported
Local Highway Interchange:	Not reported
Local Highway Miles Away:	Not reported
Rail Type:	Not reported
Rail Name:	Not reported
Rail Station:	Not reported
Rail Miles Away:	Not reported
Public Water:	Unknown
Electric:	Unknown
Gas:	Unknown
Public Sewer:	Unknown
Telephone:	Unknown
Cable:	Unknown
Fiber Optics:	Unknown
Wetlands:	No
Sensitive Ecosystems/Habitats:	No
Endangered Species:	No
Historic/Archeological Site:	No
100 Year Flood Plain:	No
500 Year Flood Plain:	No
Environmental Report Copies:	Yes
List Containing Site:	Not reported
Preliminary Assessment:	No
Site Investigation:	No
Remedial Investigation:	No
Remedial Action Workplan:	No
Voluntary Cleanup Program:	No
Environmental Litigation:	No
Remediation In Progress:	Yes
Remediation Estimated Complete Date:	Not reported
Regulatory sign-off:	No
Regulatory Sign-Off Description:	Not reported
Other Incentives:	No

OCEAN GROVE HARDWARE (Continued) **U000776079**

Low Interest Rates:	No
HDSRF Grants:	No
TIF:	No
HDSRF Loans:	No
USA Loans:	No
USA Grants:	No
Designated Redevelopment Area:	No
Environmental Opportunity Zone:	No
Tax Rebate or Abatement:	No
Empowerment Zone (Federal):	No
Urban Coordinating Council Neighborhood:	No
Enterprise Community (Federal):	No
Urban Enterprise Zone:	No
Additional Comments:	1) Assigned to Program,6/4/1993 2) C2: Formal Design - Known Source or Release with GW Contamination established 6/4/1993
County_int_FK:	13
Municipality_int_FK:	357
Planning Area Designation:	Planning Area 1
Authorized Representative Email:	Not reported
Authorized Representative Phone:	9999999999
General Comments:	Not reported

NJEMS:

Site Id:	54420
Municipality:	NEPTUNE TWP
Municipality Name From Spatial Overlay:	NEPTUNE TWP
GNIS Civil Code For Municipality:	882111
Municipal Code (NJ-1040):	1335
X Coord:	629878.20999999996
Y Coord:	502616.92999999999
Coord System:	NJ STATE PLANE (NAD83) - USFEET
Coord Type:	Digital Image
Coord Orign:	DEP-GIS
State Standard Numeric Code From Spatial Overlay:	1334
Unique Feature Number For Municipality From Spatial Overlay:	3402549890
Eleven Digit Hydrologic Unit Code From Spatial Overlay):	02030104090
Fourteen Digit Hydrologic Unit Code From Spatial Overlay:	02030104090060
Watershed Management Area Number From Spatial Overlay:	12
Watershed Management Area Name From Spatial Overlay:	Monmouth
Water Region Code From Spatial Overlay:	3
Water Region Name From Spatial Overlay:	Atlantic Coast
Sub Watershed Name From Overlay:	Shark River (below Remsen Mill gage)
Watershed Name From Spatial Overlay:	Whale Pond Bk / Shark R / Wreck Pond Bk

---

283
NNW
1/2-1
0.716 mi.
3778 ft.

63 RIDGE AVENUE
63 RIDGE AVE
ASBURY PARK CITY, NJ 07712

NJ SHWS **S108064227**
NJ VCP **N/A**

Relative:
Lower

Actual:
14 ft.

SHWS:

Site ID:	218670
Status:	Active
Home Owner:	Yes
PI Number:	285480

Detail As Of April 2012:

X Coord Site:	624859

63 RIDGE AVENUE (Continued) **S108064227**

X Coord PI: Not reported
Y Coord Site: 503443
Y Coord PI: Not reported

VCP:
Incident Number: 05-07-28-1722-18
MOA Execution Date: 04/11/2006
Type Of Vcp File: HISTORICAL
Pi Number: Not reported
Case Type(Case Type): Not reported
Case Contact: Department Not reported
Case Contact Name: Not reported
Case Contact: Organization City of Asbury Park
Case Contact: Address: Line1 Not reported
Case Contact: Address: Line2 Not reported
Case Contact: Address: Line3 Not reported
Case Contact City,St,Zip: Not reported

BY284 **69 RIDGE AVE** **NJ SHWS** **S109309696**
SW **69 RIDGE AVE** **N/A**
1/2-1 **NEPTUNE CITY BORO, NJ**
0.724 mi.
3822 ft. **Site 1 of 2 in cluster BY**

Relative:
Lower
Actual:
14 ft.

SHWS:
Site ID: 77053
Status: Closed
Home Owner: No
PI Number: G000010856

Detail As Of April 2012:
X Coord Site: Not reported
X Coord PI: Not reported
Y Coord Site: Not reported
Y Coord PI: Not reported

BZ285 **NJ SHWS** **S110082904**
West **134 5TH AVE** **NJ Release** **N/A**
1/2-1 **NEPTUNE CITY BORO, NJ 07753**
0.728 mi.
3842 ft. **Site 1 of 2 in cluster BZ**

Relative:
Lower
Actual:
18 ft.

SHWS:
Site ID: 409303
Status: Closed
Home Owner: Yes
PI Number: 512355

Detail As Of April 2012:
X Coord Site: Not reported
X Coord PI: Not reported
Y Coord Site: Not reported
Y Coord PI: Not reported

NJ Release:
Facility Type: Residential

(Continued) **S110082904**

Facility Phone:	Not reported
Incident Date:	10/28/2009
Incident Time:	Not reported
TD Log #:	331460
Case Number:	09-10-28-1533-11
Date Received:	10/28/2009
Nature of Incident:	Not reported
Operator:	Not reported
Incident Type:	Underground Storage Tank
Incident Location:	RESIDENCE
Location:	Not reported
Other Location:	Not reported
Contact Name:	Not reported
Caller Name:	Not reported
Caller Title:	Not reported
Caller Address:	Not reported
Caller City,St,Zip:	Not reported
Caller Telephone:	Not reported
Substance(s):	Not reported
Substance Type:	Not reported
Substance Identity:	Not reported
CAS Number:	Not reported
A310 Letter:	Not reported
TCPA Chemical:	Not reported
Hazrds Material:	Not reported
COMU:	Not reported
Ref. Code:	Not reported
Amt Released:	Not reported
Contained:	Not reported
Release Type:	Not reported
Release VE:	Not reported
Injuries:	No
Public Exposure:	No
Facility Evacuation:	No
Police at Scene:	No
Firemen at Scene:	No
Contamination of:	Not reported
Receiving Water:	Not reported
Status at Spill:	Not reported
NJ Spill Date:	Not reported
NJ Spill Time:	Not reported
NJ Spill Name:	Not reported
NJ Spill Title:	Not reported
NJ Spill Phone:	Not reported
Other Date:	Not reported
Other Time:	Not reported
Other Name:	Not reported
Other Title:	Not reported
Other Telephone:	Not reported
Public Evacuation:	No
Assistance Requested:	Not reported
Wind Direction/Speed:	Not reported
Local Municipality Notified:	Not reported
Local Municipality Name:	Not reported
Local Municipality Title:	Not reported
Local Municipality Telephone:	Not reported
Local Municipality Date:	Not reported

(Continued) **S110082904**

Local Municipality Time:	Not reported
Incident Description:	Not reported
Incident Name:	Not reported
Incident Referred To:	Not reported
Incident Region:	Not reported
Incident Telephone:	Not reported
Incident Date:	Not reported
Incident time:	Not reported
Incident ITM:	Not reported
Comments:	Not reported
Date A310 Letter Printed:	Not reported
Date Local Authority Was Notified:	Not reported
Date Updated:	Not reported
Date Report Faxed to Local Authority:	Not reported
Local Authority Notification Date:	Not reported
Rep Receive Date:	10/28/2009
Reporter Type:	Facility Rep.
Reporter Name:	REDACTED
Reporter Title:	REDACTED
Reporter Org:	REDATED
Reporter Address:	Not reported
Reporter City,St,Zip:	Not reported
Reporter County:	Not reported
Incident Status:	Terminated
Incident Category:	Other
Incident Source:	SCOTT BORBELY
Incident Address:	45 SCHANK RD
Incident Address 2:	Not reported
Incident City,St,Zip:	Marlboro Twp, NJ 07751
Incident County:	Monmouth
DEP Requested:	No
Confidential:	Not reported
Notify Type:	Not reported
Road Closed:	No
Direction:	Not reported
Responsible Party:	Not reported
Responsible Party Name:	Not reported
Responsible Party Contact:	Not reported
Responsible Party Title:	Not reported
Responsible Party Phone:	Not reported
Responsible Party Street:	Not reported
Responsible Party County:	Not reported
Responsible Party City,St,Zip:	Not reported
Memo. Of Understanding:	Not reported
Drill/trng Exercise:	Not reported
Hazardous:	Not reported

BZ286 **129 5TH AVENUE** **NJ SHWS** **S108398198**
West **129 5TH AVE** **NJ VCP** **N/A**
1/2-1 **NEPTUNE CITY BORO, NJ 07753**
0.729 mi.
3851 ft. **Site 2 of 2 in cluster BZ**

Relative: SHWS:
Higher

Site ID:	257515
Status:	Closed
Home Owner:	Yes
PI Number:	329843

Actual:
19 ft.

129 5TH AVENUE (Continued) **S108398198**

Detail As Of April 2012:

X Coord Site:	Not reported
X Coord PI:	Not reported
Y Coord Site:	Not reported
Y Coord PI:	Not reported

VCP:

Incident Number:	05-10-27-1024-49
MOA Execution Date:	12/21/2006
Type Of Vcp File:	CURRENT
Pi Number:	329843
Case Type(Case Type):	MOA
Case Contact: Department	Not reported
Case Contact Name:	JAMES T FORREST
Case Contact: Organization	Not reported
Case Contact: Address: Line1	1020 BENDERMERE
Case Contact: Address: Line2	Not reported
Case Contact: Address: Line3	Not reported
Case Contact City,St,Zip:	Ocean City, NJ 07712

CA287 **AVON AUTO REPAIR** **NJ SHWS** **S112404457**
SSW **702 MAIN ST** **NJ Release** **N/A**
1/2-1 **AVON-BY-THE-SEA BORO, NJ**
0.731 mi.
3859 ft. **Site 1 of 2 in cluster CA**

Relative:
Lower

Actual:
17 ft.

SHWS:

Site ID:	465950
Status:	Closed
Home Owner:	No
PI Number:	588253

Detail As Of April 2012:

X Coord Site:	Not reported
X Coord PI:	Not reported
Y Coord Site:	Not reported
Y Coord PI:	Not reported

NJ Release:

Facility Type:	Commercial
Facility Phone:	Not reported
Incident Date:	10/13/2012
Incident Time:	Not reported
TD Log #:	450016
Case Number:	12-11-21-1012-15
Date Received:	11/21/2012
Nature of Incident:	Not reported
Operator:	Not reported
Incident Type:	Underground Storage Tank
Incident Location:	AVON AUTO REPAIR #588253
Location:	Not reported
Other Location:	Not reported
Contact Name:	JULIA SCHARNBERG
Caller Name:	Not reported
Caller Title:	Not reported
Caller Address:	Not reported
Caller City,St,Zip:	Not reported

AVON AUTO REPAIR (Continued) **S112404457**

Caller Telephone:	Not reported
Substance(s):	Not reported
Substance Type:	Not reported
Substance Identity:	Not reported
CAS Number:	Not reported
A310 Letter:	Not reported
TCPA Chemical:	Not reported
Hazrds Material:	Not reported
COMU:	Not reported
Ref. Code:	Not reported
Amt Released:	Not reported
Contained:	Not reported
Release Type:	Not reported
Release VE:	Not reported
Injuries:	No
Public Exposure:	No
Facility Evacuation:	No
Police at Scene:	No
Firemen at Scene:	No
Contamination of:	Not reported
Receiving Water:	Not reported
Status at Spill:	Not reported
NJ Spill Date:	Not reported
NJ Spill Time:	Not reported
NJ Spill Name:	Not reported
NJ Spill Title:	Not reported
NJ Spill Phone:	Not reported
Other Date:	Not reported
Other Time:	Not reported
Other Name:	Not reported
Other Title:	Not reported
Other Telephone:	Not reported
Public Evacuation:	No
Assistance Requested:	Not reported
Wind Direction/Speed:	Not reported
Local Municipality Notified:	Not reported
Local Municipality Name:	Not reported
Local Municipality Title:	Not reported
Local Municipality Telephone:	Not reported
Local Municipality Date:	Not reported
Local Municipality Time:	Not reported
Incident Description:	Not reported
Incident Name:	Not reported
Incident Referred To:	Not reported
Incident Region:	Not reported
Incident Telephone:	Not reported
Incident Date:	Not reported
Incident time:	Not reported
Incident ITM:	Not reported
Comments:	Not reported
Date A310 Letter Printed:	Not reported
Date Local Authority Was Notified:	Not reported
Date Updated:	Not reported
Date Report Faxed to Local Authority:	Not reported
Local Authority Notification Date:	Not reported
Rep Receive Date:	11/21/2012
Reporter Type:	Other

AVON AUTO REPAIR (Continued) **S112404457**

Reporter Name:	REDACTED
Reporter Title:	REDACTED
Reporter Org:	REDATED
Reporter Address:	Not reported
Reporter City,St,Zip:	Not reported
Reporter County:	Not reported
Incident Status:	Terminated
Incident Category:	Other
Incident Source:	BUSINESS LENDERS LLC
Incident Address:	50 STATE HOUSE SQUARE
Incident Address 2:	5TH FLOOR, HARTFORD
Incident City,St,Zip:	Out Of State, CT 06103
Incident County:	Out Of State
DEP Requested:	No
Confidential:	Not reported
Notify Type:	Not reported
Road Closed:	Not reported
Direction:	Not reported
Responsible Party:	Not reported
Responsible Party Name:	Not reported
Responsible Party Contact:	Not reported
Responsible Party Title:	Not reported
Responsible Party Phone:	Not reported
Responsible Party Street:	Not reported
Responsible Party County:	Not reported
Responsible Party City,St,Zip:	Not reported
Memo. Of Understanding:	Not reported
Drill/trng Exercise:	Not reported
Hazardous:	Not reported

Facility Type:	Commercial
Facility Phone:	Not reported
Incident Date:	02/10/2017
Incident Time:	Not reported
TD Log #:	654342
Case Number:	17-09-26-1034-06
Date Received:	09/26/2017
Nature of Incident:	Not reported
Operator:	Not reported
Incident Type:	UNK SO Groundwater Cont.
Incident Location:	VACANT PROPERTY
Location:	Not reported
Other Location:	Not reported
Contact Name:	Not reported
Caller Name:	Not reported
Caller Title:	Not reported
Caller Address:	Not reported
Caller City,St,Zip:	Not reported
Caller Telephone:	Not reported
Substance(s):	Not reported
Substance Type:	Not reported
Substance Identity:	Not reported
CAS Number:	Not reported
A310 Letter:	Not reported
TCPA Chemical:	Not reported
Hazrds Material:	Not reported
COMU:	Not reported

AVON AUTO REPAIR (Continued) **S112404457**

Ref. Code:	Not reported
Amt Released:	Not reported
Contained:	Not reported
Release Type:	Not reported
Release VE:	Not reported
Injuries:	No
Public Exposure:	No
Facility Evacuation:	No
Police at Scene:	No
Firemen at Scene:	No
Contamination of:	Not reported
Receiving Water:	Not reported
Status at Spill:	Not reported
NJ Spill Date:	Not reported
NJ Spill Time:	Not reported
NJ Spill Name:	Not reported
NJ Spill Title:	Not reported
NJ Spill Phone:	Not reported
Other Date:	Not reported
Other Time:	Not reported
Other Name:	Not reported
Other Title:	Not reported
Other Telephone:	Not reported
Public Evacuation:	No
Assistance Requested:	Not reported
Wind Direction/Speed:	Not reported
Local Municipality Notified:	Not reported
Local Municipality Name:	Not reported
Local Municipality Title:	Not reported
Local Municipality Telephone:	Not reported
Local Municipality Date:	Not reported
Local Municipality Time:	Not reported
Incident Description:	Not reported
Incident Name:	Not reported
Incident Referred To:	Not reported
Incident Region:	Not reported
Incident Telephone:	Not reported
Incident Date:	Not reported
Incident time:	Not reported
Incident ITM:	Not reported
Comments:	Not reported
Date A310 Letter Printed:	Not reported
Date Local Authority Was Notified:	Not reported
Date Updated:	Not reported
Date Report Faxed to Local Authority:	Not reported
Local Authority Notification Date:	Not reported
Rep Receive Date:	09/26/2017
Reporter Type:	Other
Reporter Name:	REDACTED
Reporter Title:	REDACTED
Reporter Org:	REDATED
Reporter Address:	Not reported
Reporter City,St,Zip:	Not reported
Reporter County:	Not reported
Incident Status:	Terminated
Incident Category:	Other
Incident Source:	UNKNOWN

AVON AUTO REPAIR (Continued) **S112404457**

Incident Address:	Not reported
Incident Address 2:	Not reported
Incident City,St,Zip:	NJ
Incident County:	Not reported
DEP Requested:	No
Confidential:	Not reported
Notify Type:	Not reported
Road Closed:	Not reported
Direction:	Not reported
Responsible Party:	Not reported
Responsible Party Name:	Not reported
Responsible Party Contact:	Not reported
Responsible Party Title:	Not reported
Responsible Party Phone:	Not reported
Responsible Party Street:	Not reported
Responsible Party County:	Not reported
Responsible Party City,St,Zip:	Not reported
Memo. Of Understanding:	Not reported
Drill/trng Exercise:	Not reported
Hazardous:	Not reported

Facility Type:	Other
Facility Phone:	Not reported
Incident Date:	03/01/2017
Incident Time:	Not reported
TD Log #:	635120
Case Number:	17-04-03-1454-22
Date Received:	04/03/2017
Nature of Incident:	Not reported
Operator:	Not reported
Incident Type:	Soil Contamination
Incident Location:	AUTO REPAIR FACILITY
Location:	Not reported
Other Location:	Not reported
Contact Name:	Not reported
Caller Name:	Not reported
Caller Title:	Not reported
Caller Address:	Not reported
Caller City,St,Zip:	Not reported
Caller Telephone:	Not reported
Substance(s):	Not reported
Substance Type:	Not reported
Substance Identity:	Not reported
CAS Number:	Not reported
A310 Letter:	Not reported
TCPA Chemical:	Not reported
Hazrds Material:	Not reported
COMU:	Not reported
Ref. Code:	Not reported
Amt Released:	Not reported
Contained:	Not reported
Release Type:	Not reported
Release VE:	Not reported
Injuries:	No
Public Exposure:	No
Facility Evacuation:	No
Police at Scene:	No

AVON AUTO REPAIR (Continued) **S112404457**

Firemen at Scene:	No
Contamination of:	Not reported
Receiving Water:	Not reported
Status at Spill:	Not reported
NJ Spill Date:	Not reported
NJ Spill Time:	Not reported
NJ Spill Name:	Not reported
NJ Spill Title:	Not reported
NJ Spill Phone:	Not reported
Other Date:	Not reported
Other Time:	Not reported
Other Name:	Not reported
Other Title:	Not reported
Other Telephone:	Not reported
Public Evacuation:	No
Assistance Requested:	Not reported
Wind Direction/Speed:	Not reported
Local Municipality Notified:	Not reported
Local Municipality Name:	Not reported
Local Municipality Title:	Not reported
Local Municipality Telephone:	Not reported
Local Municipality Date:	Not reported
Local Municipality Time:	Not reported
Incident Description:	Not reported
Incident Name:	Not reported
Incident Referred To:	Not reported
Incident Region:	Not reported
Incident Telephone:	Not reported
Incident Date:	Not reported
Incident time:	Not reported
Incident ITM:	Not reported
Comments:	Not reported
Date A310 Letter Printed:	Not reported
Date Local Authority Was Notified:	Not reported
Date Updated:	Not reported
Date Report Faxed to Local Authority:	Not reported
Local Authority Notification Date:	Not reported
Rep Receive Date:	04/03/2017
Reporter Type:	Other
Reporter Name:	REDACTED
Reporter Title:	REDACTED
Reporter Org:	REDATED
Reporter Address:	Not reported
Reporter City,St,Zip:	Not reported
Reporter County:	Not reported
Incident Status:	Terminated
Incident Category:	Other
Incident Source:	Not reported
Incident Address:	702 MAIN STREET
Incident Address 2:	Not reported
Incident City,St,Zip:	Avon-By-The-Sea Boro, NJ 07717
Incident County:	Monmouth
DEP Requested:	No
Confidential:	Not reported
Notify Type:	Not reported
Road Closed:	Not reported
Direction:	Not reported

AVON AUTO REPAIR (Continued) **S112404457**

Responsible Party:	Not reported
Responsible Party Name:	Not reported
Responsible Party Contact:	Not reported
Responsible Party Title:	Not reported
Responsible Party Phone:	Not reported
Responsible Party Street:	Not reported
Responsible Party County:	Not reported
Responsible Party City,St,Zip:	Not reported
Memo. Of Understanding:	Not reported
Drill/trng Exercise:	Not reported
Hazardous:	Not reported

CB288
NNE
1/2-1
0.733 mi.
3871 ft.

722 724 COOKMAN AVENUE COMMERICAL BUILDING
722 724 COOKMAN AVE
ASBURY PARK CITY, NJ

NJ SHWS **S121975573**
N/A

Site 1 of 3 in cluster CB

Relative:
Lower

Actual:
15 ft.

SHWS:

Site ID:	601159
Status:	Closed
Home Owner:	Yes
PI Number:	755556

Detail As Of April 2012:

X Coord Site:	Not reported
X Coord PI:	Not reported
Y Coord Site:	Not reported
Y Coord PI:	Not reported

BY289
SW
1/2-1
0.734 mi.
3873 ft.

61 MERRITT AVENUE
61 MERRITT AVE
NEPTUNE CITY BORO, NJ 07753

NJ SHWS **1010551199**
NJ NJEMS **N/A**
FINDS

Site 2 of 2 in cluster BY

Relative:
Lower

Actual:
14 ft.

SHWS:

Site ID:	185420
Status:	Closed
Home Owner:	Yes
PI Number:	243872

Detail As Of April 2012:

X Coord Site:	Not reported
X Coord PI:	Not reported
Y Coord Site:	Not reported
Y Coord PI:	Not reported

NJEMS:

Site Id:	185420
Municipality:	NEPTUNE CITY BORO
Municipality Name From Spatial Overlay:	NEPTUNE CITY BORO
GNIS Civil Code For Municipality:	885315
Municipal Code (NJ-1040):	1336
X Coord:	624251
Y Coord:	497276
Coord System:	NJ STATE PLANE (NAD83) - USFEET

61 MERRITT AVENUE (Continued) **1010551199**

Coord Type:	Hard Copy Map
Coord Orign:	DEP-Program
State Standard Numeric Code From Spatial Overlay:	1335
Unique Feature Number For Municipality From Spatial Overlay:	3402549920
Eleven Digit Hydrologic Unit Code From Spatial Overlay):	02030104090
Fourteen Digit Hydrologic Unit Code From Spatial Overlay:	02030104090060
Watershed Management Area Number From Spatial Overlay:	12
Watershed Management Area Name From Spatial Overlay:	Monmouth
Water Region Code From Spatial Overlay:	3
Water Region Name From Spatial Overlay:	Atlantic Coast
Sub Watershed Name From Overlay:	Shark River (below Remsen Mill gage)
Watershed Name From Spatial Overlay:	Whale Pond Bk / Shark R / Wreck Pond Bk

FINDS:

Registry ID: 110032518096

Environmental Interest/Information System
NJ-NJEMS (New Jersey - New Jersey Environmental Management System).
The Department of Environmental Protection (NJDEP) manages large databases of environmental information in this integrated system.

Click this hyperlink while viewing on your computer to access additional FINDS: detail in the EDR Site Report.

BW290
SSW
1/2-1
0.734 mi.
3874 ft.

STAT AMBULANCE **NJ SHWS** **1007022959**
60 STEINER AVE **NJ NJEMS** **N/A**
NEPTUNE CITY BORO, NJ 07754 **FINDS**

Site 2 of 3 in cluster BW

Relative:
Lower

Actual:
14 ft.

SHWS:

Site ID:	66895
Status:	Closed
Home Owner:	No
PI Number:	G000009685

Detail As Of April 2012:

X Coord Site:	Not reported
X Coord PI:	Not reported
Y Coord Site:	Not reported
Y Coord PI:	Not reported

NJEMS:

Site Id:	66895
Municipality:	NEPTUNE CITY BORO
Municipality Name From Spatial Overlay:	NEPTUNE CITY BORO
GNIS Civil Code For Municipality:	885315
Municipal Code (NJ-1040):	1336
X Coord:	625148
Y Coord:	496808
Coord System:	NJ STATE PLANE (NAD83) - USFEET
Coord Type:	GPS
Coord Orign:	DEP-GIS
State Standard Numeric Code From Spatial Overlay:	1335
Unique Feature Number For Municipality From Spatial Overlay:	3402549920

STAT AMBULANCE (Continued) **1007022959**

Eleven Digit Hydrologic Unit Code From Spatial Overlay):	02030104090
Fourteen Digit Hydrologic Unit Code From Spatial Overlay:	02030104090060
Watershed Management Area Number From Spatial Overlay:	12
Watershed Management Area Name From Spatial Overlay:	Monmouth
Water Region Code From Spatial Overlay:	3
Water Region Name From Spatial Overlay:	Atlantic Coast
Sub Watershed Name From Overlay:	Shark River (below Remsen Mill gage)
Watershed Name From Spatial Overlay:	Whale Pond Bk / Shark R / Wreck Pond Bk

FINDS:

Registry ID: 110014838284

Environmental Interest/Information System
NJ-NJEMS (New Jersey - New Jersey Environmental Management System).
The Department of Environmental Protection (NJDEP) manages large databases of environmental information in this integrated system.

Click this hyperlink while viewing on your computer to access additional FINDS: detail in the EDR Site Report.

CB291 **ASBURY ART CENTER** **NJ SHWS** **S109295631**
NNE **708 COOKMAN AVE** **N/A**
1/2-1 **ASBURY PARK CITY, NJ**
0.735 mi.
3879 ft. **Site 2 of 3 in cluster CB**

Relative:
Lower
Actual:
15 ft.

SHWS:

Site ID:	162636
Status:	Closed
Home Owner:	No
PI Number:	215893

Detail As Of April 2012:

X Coord Site:	Not reported
X Coord PI:	Not reported
Y Coord Site:	Not reported
Y Coord PI:	Not reported

CC292 **1407 SPRINGWOOD AVENUE** **NJ SHWS** **S108061916**
NNW **1407 SPRINGWOOD AVE** **NJ VCP** **N/A**
1/2-1 **ASBURY PARK CITY, NJ 07712**
0.736 mi.
3886 ft. **Site 1 of 2 in cluster CC**

Relative:
Lower
Actual:
14 ft.

SHWS:

Site ID:	218660
Status:	Active
Home Owner:	No
PI Number:	285470

Detail As Of April 2012:

X Coord Site:	625158
X Coord PI:	Not reported
Y Coord Site:	503736
Y Coord PI:	Not reported

1407 SPRINGWOOD AVENUE (Continued) **S108061916**

VCP:

Incident Number:	05-11-02-0156-38
MOA Execution Date:	04/11/2006
Type Of Vcp File:	HISTORICAL
Pi Number:	Not reported
Case Type(Case Type):	Not reported
Case Contact: Department	Not reported
Case Contact Name:	Not reported
Case Contact: Organization	City of Asbury Park
Case Contact: Address: Line1	Not reported
Case Contact: Address: Line2	Not reported
Case Contact: Address: Line3	Not reported
Case Contact City,St,Zip:	Not reported

Incident Number:	05-11-02-0156-38
MOA Execution Date:	04/23/2009
Type Of Vcp File:	CURRENT
Pi Number:	285470
Case Type(Case Type):	MOA
Case Contact: Department	Not reported
Case Contact Name:	TERENCE REIDY
Case Contact: Organization	ASBURY PARK CITY
Case Contact: Address: Line1	1 MUNICIPAL PL
Case Contact: Address: Line2	Not reported
Case Contact: Address: Line3	Not reported
Case Contact City,St,Zip:	Asbury Park, NJ 07712

BW293 **STAT AMBULANCE** **NJ HWS RE-EVAL** **S108028744**
SSW **60 STEINER AVE** **N/A**
1/2-1 **NEPTUNE CITY BOROUGH, NJ**
0.742 mi.
3920 ft. **Site 3 of 3 in cluster BW**

Relative:
Lower
Actual:
14 ft.

HWS RE-EVAL:

Facility Status:	Assigned to RPIU. Under Investigation.
PI Number:	**G000009685**
Category:	Non-Homeowner

CC294 **1413 1/2 SPRINGWOOD AVENUE** **NJ SHWS** **S109572309**
NNW **1413 SPRINGWOOD AVE** **N/A**
1/2-1 **ASBURY PARK CITY, NJ**
0.744 mi.
3929 ft. **Site 2 of 2 in cluster CC**

Relative:
Lower
Actual:
14 ft.

SHWS:

Site ID:	218661
Status:	Active
Home Owner:	No
PI Number:	285471

Detail As Of April 2012:

X Coord Site:	Not reported
X Coord PI:	Not reported
Y Coord Site:	Not reported
Y Coord PI:	Not reported

295 SW 1/2-1 0.749 mi. 3954 ft. | **56 MERRITT AVENUE**
56 MERRITT AVE
NEPTUNE CITY BORO, NJ | **NJ SHWS** | **S110520720**
N/A

Relative: Lower
Actual: 14 ft.

SHWS:

Site ID:	448761
Status:	Closed
Home Owner:	Yes
PI Number:	564272

Detail As Of April 2012:

X Coord Site:	Not reported
X Coord PI:	Not reported
Y Coord Site:	Not reported
Y Coord PI:	Not reported

CD296 SSE 1/2-1 0.750 mi. 3960 ft. | **211 LAKESIDE AVENUE**
211 LAKESIDE AVE
AVON-BY-THE-SEA BORO, NJ 07717 | **NJ SHWS**
NJ VCP | **S108518609**
N/A

Site 1 of 2 in cluster CD

Relative: Lower
Actual: 14 ft.

SHWS:

Site ID:	351871
Status:	Closed
Home Owner:	Yes
PI Number:	434322

Detail As Of April 2012:

X Coord Site:	Not reported
X Coord PI:	Not reported
Y Coord Site:	Not reported
Y Coord PI:	Not reported

VCP:

Incident Number:	07-01-04-1158-04
MOA Execution Date:	04/20/2007
Type Of Vcp File:	CURRENT
Pi Number:	434322
Case Type(Case Type):	MOA
Case Contact: Department	Not reported
Case Contact Name:	VINCENT RUSSO
Case Contact: Organization	Not reported
Case Contact: Address: Line1	211 LAKESIDE AVE
Case Contact: Address: Line2	Not reported
Case Contact: Address: Line3	Not reported
Case Contact City,St,Zip:	Avon-By-The-Sea-Boro, NJ 077171233

CB297 **THE TAP ROOM** **NJ SHWS** **S105069660**
NNE **206 MAIN ST** **NJ HIST HWS** **N/A**
1/2-1 **ASBURY PARK CITY, NJ 07753** **NJ VCP**
0.750 mi. **NJ SPILLS**
3960 ft. **Site 3 of 3 in cluster CB**

Relative:
Lower

Actual:
16 ft.

SHWS:

Site ID:	88560
Status:	Closed
Home Owner:	No
PI Number:	G000062475

Detail As Of April 2012:

X Coord Site:	Not reported
X Coord PI:	Not reported
Y Coord Site:	Not reported
Y Coord PI:	Not reported

HIST SHWS:

Case Status:	**Active**
Status Date:	3/11/2002
Case ID:	G000062475
Contact:	Bureau of Field Operations - Southern
Sub Section Label:	A: Sites with On-Site Sources of Contamination
Site Municipality:	1303
Remedial Level Code:	C2
Classification exception area dt:	None
Classification exception area dt:	Not reported
Deed Notice Status:	None
Deed Notice Date:	Not reported
Engineering Control Status:	None
Engineering Control Date:	Not reported
National Priorities List Status:	Not reported
National Priorities List Date:	Not reported
X Coordinate:	628129.30000000005
Y Coordinate:	504027.53000000003
Coordinate System:	NJ State Plane (NAD83) - USFEET

VCP:

Incident Number:	01-05-04-1502-48
MOA Execution Date:	03/11/2002
Type Of Vcp File:	HISTORICAL
Pi Number:	Not reported
Case Type(Case Type):	Not reported
Case Contact: Department	Not reported
Case Contact Name:	Not reported
Case Contact: Organization	Peg-De Corporation
Case Contact: Address: Line1	Not reported
Case Contact: Address: Line2	Not reported
Case Contact: Address: Line3	Not reported
Case Contact City,St,Zip:	Not reported

NJ SPILL:

Facility ID:	77925
Case Number:	01-05-04-1502-48
Notify Type:	Other
Date Received:	05/04/2001
Location:	Other

THE TAP ROOM (Continued) **S105069660**

Other Location:	Not reported
Incident Date:	05/04/2001
Incident Time:	1430
A310 Letter:	True
Ref. Code:	101
COMU:	1303
CAS Number:	Not reported
Hazardous:	No
Incident Location:	Not reported
Facility Type:	Residential
Facility Phone:	Not reported
Substance(s):	Not reported
Substance Type:	Not reported
Substance Identity:	Not reported
TCPA Chemical:	Not reported
Hazrds Material:	Not reported
Amnt Released:	Not reported
Release VE:	Not reported
Contained:	Not reported
Release Type:	Not reported
Incident Desc:	Not reported
Status at Spill:	1/1000 GAL UST REMOVED. CLEAN UP IN PROGRESS.
NJ Spill Date:	Not reported
NJ Spill Time:	Not reported
NJ Spill Name:	Not reported
NJ Spill Title:	Not reported
NJ Spill Phone:	Not reported
Other Date:	Not reported
Other Time:	Not reported
Other Name:	Not reported
Other Title:	Not reported
Other Phone:	Not reported
Injuries:	No
Public Exposure:	No
Road Closed:	No
Facility Evacuation:	No
Receiving Water:	Not reported
Public Evacuation:	No
Police at Scene:	No
Firemen at Scene:	No
Contamination of:	Land
Nature of Incident:	Not reported
Wind Direction/Speed:	0
Assistance Requested:	No
Memo. Of Understanding:	No
Drill/trng Exercise:	No
Operator:	CHRIS
Contact Name:	Not reported
Caller Name:	REDACTED
Caller Title:	Not reported
Caller Address:	Not reported
Caller City,St,Zip:	Not reported
Caller Phone:	Not reported
Responsible Party:	Known
Responsible Party Name:	RESIDENCE
Responsible Party Contact:	STARZMAN
Responsible Party Title:	OWNER

THE TAP ROOM (Continued) **S105069660**

Responsible Party Telphone:	Not reported
Responsible Party Street:	206 MAIN ST
Responsible Party Municipality:	ASBURY PARK
Responsible Party State:	NJ
Responsible Party Zip:	Not reported
Responsible City,St,Zip:	ASBURY PARK, NJ
Responsible Party County:	MONMOUTH
Local Municipality:	No
Local Municipality Name:	Not reported
Local Municipality Title:	Not reported
Local Municipality Phone:	Not reported
Local Municipality Date:	Not reported
Local Municipality Time:	Not reported
Incident Name:	Not reported
Incident Referred To:	Not reported
Incident Region:	Not reported
Incident Phone:	Not reported
Incident Date:	Not reported
Comments: Not reported	
Date A310 Letter Printed:	Not reported
Date Local Authority Was Notified:	Not reported
Date Update:	Not reported
Date Report Faxed to Local Authority:	Not reported
Local Authority Notification Date:	Not reported
Reporter Name:	Not reported
Reporter Type:	Not reported
Rep Received Date:	Not reported
Reporter Title:	Not reported
Reporter Orgzn:	Not reported
Reporter Address:	Not reported
Reporter City,St,Zip:	Not reported
Reporter County:	Not reported
Incident Type:	Not reported
Incident Status:	Not reported
Incident Category:	Not reported
Incident Source:	Not reported
Incident Address:	Not reported
Incident Address 2:	Not reported
Incident City,St,Zip:	Not reported
Incident County:	Not reported
DEP Requested:	Not reported
Confidential:	Not reported

298
NE
1/2-1
0.751 mi.
3967 ft.

28 MAIN AVENUE **NJ SHWS** **S110082623**
28 MAIN AVE **NJ Release** **N/A**
NEPTUNE TWP, NJ

Relative:
Lower

Actual:
15 ft.

SHWS:

Site ID:	412118
Status:	Closed
Home Owner:	Yes
PI Number:	516266

Detail As Of April 2012:

X Coord Site:	Not reported
X Coord PI:	Not reported

28 MAIN AVENUE (Continued) **S110082623**

Y Coord Site: Not reported
Y Coord PI: Not reported

NJ Release:

Facility Type:	Residential
Facility Phone:	Not reported
Incident Date:	10/21/2009
Incident Time:	Not reported
TD Log #:	330557
Case Number:	09-10-21-1105-40
Date Received:	10/21/2009
Nature of Incident:	Not reported
Operator:	Not reported
Incident Type:	Underground Storage Tank
Incident Location:	RESIDENCE
Location:	Not reported
Other Location:	Not reported
Contact Name:	KERRY
Caller Name:	Not reported
Caller Title:	Not reported
Caller Address:	Not reported
Caller City,St,Zip:	Not reported
Caller Telephone:	Not reported
Substance(s):	Not reported
Substance Type:	Not reported
Substance Identity:	Not reported
CAS Number:	Not reported
A310 Letter:	Not reported
TCPA Chemical:	Not reported
Hazrds Material:	Not reported
COMU:	Not reported
Ref. Code:	Not reported
Amt Released:	Not reported
Contained:	Not reported
Release Type:	Not reported
Release VE:	Not reported
Injuries:	No
Public Exposure:	No
Facility Evacuation:	No
Police at Scene:	No
Firemen at Scene:	No
Contamination of:	Not reported
Receiving Water:	Not reported
Status at Spill:	Not reported
NJ Spill Date:	Not reported
NJ Spill Time:	Not reported
NJ Spill Name:	Not reported
NJ Spill Title:	Not reported
NJ Spill Phone:	Not reported
Other Date:	Not reported
Other Time:	Not reported
Other Name:	Not reported
Other Title:	Not reported
Other Telephone:	Not reported
Public Evacuation:	No
Assistance Requested:	Not reported
Wind Direction/Speed:	Not reported

28 MAIN AVENUE (Continued) **S110082623**

Local Municipality Notified:	Not reported
Local Municipality Name:	Not reported
Local Municipality Title:	Not reported
Local Municipality Telephone:	Not reported
Local Municipality Date:	Not reported
Local Municipality Time:	Not reported
Incident Description:	Not reported
Incident Name:	Not reported
Incident Referred To:	Not reported
Incident Region:	Not reported
Incident Telephone:	Not reported
Incident Date:	Not reported
Incident time:	Not reported
Incident ITM:	Not reported
Comments: Not reported	
Date A310 Letter Printed:	Not reported
Date Local Authority Was Notified:	Not reported
Date Updated:	Not reported
Date Report Faxed to Local Authority:	Not reported
Local Authority Notification Date:	Not reported
Rep Receive Date:	10/21/2009
Reporter Type:	Other
Reporter Name:	REDACTED
Reporter Title:	REDACTED
Reporter Org:	REDATED
Reporter Address:	Not reported
Reporter City,St,Zip:	Not reported
Reporter County:	Not reported
Incident Status:	Terminated
Incident Category:	Other
Incident Source:	E K SAMPLER LLC
Incident Address:	6 MARJORIE TERRACE
Incident Address 2:	Not reported
Incident City,St,Zip:	Englewood Cliffs Boro, NJ 07632
Incident County:	Bergen
DEP Requested:	No
Confidential:	Not reported
Notify Type:	Not reported
Road Closed:	No
Direction:	Not reported
Responsible Party:	Not reported
Responsible Party Name:	Not reported
Responsible Party Contact:	Not reported
Responsible Party Title:	Not reported
Responsible Party Phone:	Not reported
Responsible Party Street:	Not reported
Responsible Party County:	Not reported
Responsible Party City,St,Zip:	Not reported
Memo. Of Understanding:	Not reported
Drill/trng Exercise:	Not reported
Hazardous:	Not reported

CD299 SSE 1/2-1 0.754 mi. 3983 ft.

201 LAKESIDE AVENUE
201 LAKESIDE AVE
AVON-BY-THE-SEA BORO, NJ 07717

NJ SHWS **S107915961**
NJ HIST HWS **N/A**
NJ VCP

Site 2 of 2 in cluster CD

Relative: Lower

Actual: 10 ft.

SHWS:

Site ID:	200459
Status:	Closed
Home Owner:	Yes
PI Number:	263727

Detail As Of April 2012:

X Coord Site:	Not reported
X Coord PI:	Not reported
Y Coord Site:	Not reported
Y Coord PI:	Not reported

HIST SHWS:

Case Status:	**Active**
Status Date:	10/4/2005
Case ID:	263727
Contact:	Bureau of Field Operations - Southern
Sub Section Label:	A: Sites with On-Site Sources of Contamination
Site Municipality:	1305
Remedial Level Code:	C1
Classification exception area dt:	None
Classification exception area dt:	Not reported
Deed Notice Status:	None
Deed Notice Date:	Not reported
Engineering Control Status:	None
Engineering Control Date:	Not reported
National Priorities List Status:	Not reported
National Priorities List Date:	Not reported
X Coordinate:	Not reported
Y Coordinate:	Not reported
Coordinate System:	Not reported

VCP:

Incident Number:	05-04-26-0830-27
MOA Execution Date:	10/04/2005
Type Of Vcp File:	HISTORICAL
Pi Number:	Not reported
Case Type(Case Type):	Not reported
Case Contact: Department	Not reported
Case Contact Name:	Not reported
Case Contact: Organization	Not reported
Case Contact: Address: Line1	Not reported
Case Contact: Address: Line2	Not reported
Case Contact: Address: Line3	Not reported
Case Contact City,St,Zip:	Not reported

CE300 NE 1/2-1 0.758 mi. 4004 ft.

90 ASBURY AVENUE
90 ASBURY AVE
NEPTUNE TWP, NJ 07753

NJ SHWS 1010552447
FINDS N/A

Site 1 of 2 in cluster CE

Relative: Higher
Actual: 19 ft.

SHWS:

Site ID:	217532
Status:	Closed
Home Owner:	Yes
PI Number:	284055

Detail As Of April 2012:

X Coord Site:	Not reported
X Coord PI:	Not reported
Y Coord Site:	Not reported
Y Coord PI:	Not reported

FINDS:

Registry ID: 110032560798

Environmental Interest/Information System
NJ-NJEMS (New Jersey - New Jersey Environmental Management System).
The Department of Environmental Protection (NJDEP) manages large databases of environmental information in this integrated system.

Click this hyperlink while viewing on your computer to access additional FINDS: detail in the EDR Site Report.

---

301 NNW 1/2-1 0.760 mi. 4015 ft.

123 BORDEN AVENUE
123 BORDEN AVE
ASBURY PARK CITY, NJ 07712

NJ SHWS S106210573
NJ VCP N/A
NJ Release

Relative: Lower
Actual: 14 ft.

SHWS:

Site ID:	149208
Status:	Closed
Home Owner:	Yes
PI Number:	197044

Detail As Of April 2012:

X Coord Site:	Not reported
X Coord PI:	Not reported
Y Coord Site:	Not reported
Y Coord PI:	Not reported

VCP:

Incident Number:	02-10-28-1519-25
MOA Execution Date:	06/30/2003
Type Of Vcp File:	HISTORICAL
Pi Number:	Not reported
Case Type(Case Type):	Not reported
Case Contact: Department	Not reported
Case Contact Name:	Not reported
Case Contact: Organization	Not reported
Case Contact: Address: Line1	Not reported
Case Contact: Address: Line2	Not reported

123 BORDEN AVENUE (Continued) **S106210573**

Case Contact: Address: Line3 Not reported
Case Contact City,St,Zip: Not reported

NJ Release:

Facility Type:	Residential
Facility Phone:	Not reported
Incident Date:	10/28/2002
Incident Time:	Not reported
TD Log #:	38173
Case Number:	02-10-28-1519-25
Date Received:	10/28/2002
Nature of Incident:	Not reported
Operator:	Not reported
Incident Type:	Underground Storage Tank
Incident Location:	RESIDENCE
Location:	Not reported
Other Location:	Not reported
Contact Name:	MRS. PALMER
Caller Name:	Not reported
Caller Title:	Not reported
Caller Address:	Not reported
Caller City,St,Zip:	Not reported
Caller Telephone:	Not reported
Substance(s):	Not reported
Substance Type:	Not reported
Substance Identity:	Not reported
CAS Number:	Not reported
A310 Letter:	Not reported
TCPA Chemical:	Not reported
Hazrds Material:	Not reported
COMU:	Not reported
Ref. Code:	Not reported
Amt Released:	Not reported
Contained:	Not reported
Release Type:	Not reported
Release VE:	Not reported
Injuries:	No
Public Exposure:	No
Facility Evacuation:	No
Police at Scene:	No
Firemen at Scene:	No
Contamination of:	Not reported
Receiving Water:	Not reported
Status at Spill:	Not reported
NJ Spill Date:	Not reported
NJ Spill Time:	Not reported
NJ Spill Name:	Not reported
NJ Spill Title:	Not reported
NJ Spill Phone:	Not reported
Other Date:	Not reported
Other Time:	Not reported
Other Name:	Not reported
Other Title:	Not reported
Other Telephone:	Not reported
Public Evacuation:	No
Assistance Requested:	Not reported
Wind Direction/Speed:	Not reported

123 BORDEN AVENUE (Continued) **S106210573**

Local Municipality Notified:	Not reported
Local Municipality Name:	Not reported
Local Municipality Title:	Not reported
Local Municipality Telephone:	Not reported
Local Municipality Date:	Not reported
Local Municipality Time:	Not reported
Incident Description:	Not reported
Incident Name:	Not reported
Incident Referred To:	Not reported
Incident Region:	Not reported
Incident Telephone:	Not reported
Incident Date:	Not reported
Incident time:	Not reported
Incident ITM:	Not reported
Comments: Not reported	
Date A310 Letter Printed:	Not reported
Date Local Authority Was Notified:	Not reported
Date Updated:	Not reported
Date Report Faxed to Local Authority:	Not reported
Local Authority Notification Date:	Not reported
Rep Receive Date:	10/28/2002
Reporter Type:	Other
Reporter Name:	REDACTED
Reporter Title:	REDACTED
Reporter Org:	REDATED
Reporter Address:	Not reported
Reporter City,St,Zip:	Not reported
Reporter County:	Not reported
Incident Status:	Terminated
Incident Category:	Other
Incident Source:	MRS PALMER
Incident Address:	123 BORDEN AVE
Incident Address 2:	Not reported
Incident City,St,Zip:	Asbury Park City, NJ 07712
Incident County:	Monmouth
DEP Requested:	No
Confidential:	Not reported
Notify Type:	Not reported
Road Closed:	No
Direction:	Not reported
Responsible Party:	Not reported
Responsible Party Name:	Not reported
Responsible Party Contact:	Not reported
Responsible Party Title:	Not reported
Responsible Party Phone:	Not reported
Responsible Party Street:	Not reported
Responsible Party County:	Not reported
Responsible Party City,St,Zip:	Not reported
Memo. Of Understanding:	Not reported
Drill/trng Exercise:	Not reported
Hazardous:	Not reported

CA302 SSW 1/2-1 0.761 mi. 4016 ft. | **AVON FUEL OIL INCORPORATED**
616 NORWOOD AVE
AVON-BY-THE-SEA BOROUGH, NJ | **NJ HWS RE-EVAL** | **S108027826**
N/A

Site 2 of 2 in cluster CA

Relative: Higher
Actual: 19 ft.

HWS RE-EVAL:

Facility Status:	Assigned to RPIU. Under Investigation.
PI Number:	**006975**
Category:	Non-Homeowner

CF303 West 1/2-1 0.763 mi. 4029 ft. | **200 HAMILTON AVENUE**
200 HAMILTON AVE
NEPTUNE TWP, NJ | **NJ SHWS**
NJ Release | **S108773331**
N/A

Site 1 of 3 in cluster CF

Relative: Higher
Actual: 20 ft.

SHWS:

Site ID:	376209
Status:	Closed
Home Owner:	Yes
PI Number:	466268

Detail As Of April 2012:

X Coord Site:	Not reported
X Coord PI:	Not reported
Y Coord Site:	Not reported
Y Coord PI:	Not reported

NJ Release:

Facility Type:	Residential
Facility Phone:	Not reported
Incident Date:	06/13/2007
Incident Time:	Not reported
TD Log #:	236214
Case Number:	07-06-13-1123-21
Date Received:	06/13/2007
Nature of Incident:	Not reported
Operator:	Not reported
Incident Type:	Underground Storage Tank
Incident Location:	REISD
Location:	Not reported
Other Location:	Not reported
Contact Name:	Not reported
Caller Name:	Not reported
Caller Title:	Not reported
Caller Address:	Not reported
Caller City,St,Zip:	Not reported
Caller Telephone:	Not reported
Substance(s):	Not reported
Substance Type:	Not reported
Substance Identity:	Not reported
CAS Number:	Not reported
A310 Letter:	Not reported
TCPA Chemical:	Not reported
Hazrds Material:	Not reported
COMU:	Not reported
Ref. Code:	Not reported
Amt Released:	Not reported
Contained:	Not reported

200 HAMILTON AVENUE (Continued) **S108773331**

Release Type:	Not reported
Release VE:	Not reported
Injuries:	No
Public Exposure:	No
Facility Evacuation:	No
Police at Scene:	No
Firemen at Scene:	No
Contamination of:	Not reported
Receiving Water:	Not reported
Status at Spill:	Not reported
NJ Spill Date:	Not reported
NJ Spill Time:	Not reported
NJ Spill Name:	Not reported
NJ Spill Title:	Not reported
NJ Spill Phone:	Not reported
Other Date:	Not reported
Other Time:	Not reported
Other Name:	Not reported
Other Title:	Not reported
Other Telephone:	Not reported
Public Evacuation:	No
Assistance Requested:	Not reported
Wind Direction/Speed:	Not reported
Local Municipality Notified:	Not reported
Local Municipality Name:	Not reported
Local Municipality Title:	Not reported
Local Municipality Telephone:	Not reported
Local Municipality Date:	Not reported
Local Municipality Time:	Not reported
Incident Description:	Not reported
Incident Name:	Not reported
Incident Referred To:	Not reported
Incident Region:	Not reported
Incident Telephone:	Not reported
Incident Date:	Not reported
Incident time:	Not reported
Incident ITM:	Not reported
Comments:	Not reported
Date A310 Letter Printed:	Not reported
Date Local Authority Was Notified:	Not reported
Date Updated:	Not reported
Date Report Faxed to Local Authority:	Not reported
Local Authority Notification Date:	Not reported
Rep Receive Date:	06/13/2007
Reporter Type:	Other
Reporter Name:	REDACTED
Reporter Title:	REDACTED
Reporter Org:	REDATED
Reporter Address:	Not reported
Reporter City,St,Zip:	Not reported
Reporter County:	Not reported
Incident Status:	Terminated
Incident Category:	Other
Incident Source:	JOHN LUTS
Incident Address:	200 HAMILTON AVE
Incident Address 2:	Not reported
Incident City,St,Zip:	Neptune Twp, NJ 07754

200 HAMILTON AVENUE (Continued) **S108773331**

Incident County:	Monmouth
DEP Requested:	No
Confidential:	Not reported
Notify Type:	Not reported
Road Closed:	No
Direction:	Not reported
Responsible Party:	Not reported
Responsible Party Name:	Not reported
Responsible Party Contact:	Not reported
Responsible Party Title:	Not reported
Responsible Party Phone:	Not reported
Responsible Party Street:	Not reported
Responsible Party County:	Not reported
Responsible Party City,St,Zip:	Not reported
Memo. Of Understanding:	Not reported
Drill/trng Exercise:	Not reported
Hazardous:	Not reported

304
ENE
1/2-1
0.764 mi.
4032 ft.

23 OCEAN AVENUE
23 OCEAN AVE
NEPTUNE TWP, NJ 07753

NJ SHWS **1010516870**
FINDS **N/A**

Relative:
Lower

Actual:
14 ft.

SHWS:

Site ID:	78036
Status:	Closed
Home Owner:	No
PI Number:	G000024952

Detail As Of April 2012:

X Coord Site:	Not reported
X Coord PI:	Not reported
Y Coord Site:	Not reported
Y Coord PI:	Not reported

FINDS:

Registry ID: 110032237096

Environmental Interest/Information System
NJ-NJEMS (New Jersey - New Jersey Environmental Management System).
The Department of Environmental Protection (NJDEP) manages large databases of environmental information in this integrated system.

Click this hyperlink while viewing on your computer to access additional FINDS: detail in the EDR Site Report.

305 North 1/2-1 0.765 mi. 4041 ft. | **ST STEPHEN MANOR**
PROSPECT ST & UNION AVE
ASBURY PARK CITY, NJ 07712 | **NJ SHWS** **NJ UST** | **U002157343** **N/A**

Relative: Higher

Actual: 19 ft.

SHWS:

Site ID:	55271
Status:	Closed
Home Owner:	No
PI Number:	025595

Detail As Of April 2012:

X Coord Site:	Not reported
X Coord PI:	Not reported
Y Coord Site:	Not reported
Y Coord PI:	Not reported

UST:

Facility ID:	025595

Contact:

Owner Name:	Not Identified Not Identified
Organization:	Not Identified
Contact Type(UST Reg):	Facility Operator
Contact Address (UST Reg):	Not reported
Contact Address 2 (UST Reg):	Not reported
Conact City,St,Zip (UST Reg):	Not reported

Owner Name:	MRS WILLIAMS
Organization:	ST STEPHEN MANOR
Contact Type(UST Reg):	Tank Owner
Contact Address (UST Reg):	PO BOX 627
Contact Address 2 (UST Reg):	Not reported
Conact City,St,Zip (UST Reg):	Asbury Park, NJ 07712

Tanks:

Tank Id:	TANK-1
Tank Number:	P1
Tank Status:	**Removed**
Tank Status Date:	09/20/1993
Install Date:	01/01/1944
Tank Contents:	Heating Oil (No. 2)
Tank Size:	5000
Tank Compliance:	No
Overfill:	No
Compliance Monitoring?:	No
Overfill Protection:	No
Spill Containment:	No
Tank Wellhead Protection:	Not reported
Tank/Pipe Construction Type:	Pipe Bare steel
Tank/Pipe Construction Type:	Tank Bare steel
Tank/Pipe Monitor:	Pipe None
Tank/Pipe Monitor:	Tank None

Tank Id:	TANK-2

ST STEPHEN MANOR (Continued) **U002157343**

Tank Number:	P2
Tank Status:	**Removed**
Tank Status Date:	09/24/1993
Install Date:	01/01/1944
Tank Contents:	Heating Oil (No. 2)
Tank Size:	5000
Tank Compliance:	No
Overfill:	No
Compliance Monitoring?:	No
Overfill Protection:	No
Spill Containment:	No
Tank Wellhead Protection:	Not reported
Tank/Pipe Construction Type:	Tank Bare steel
Tank/Pipe Construction Type:	Pipe Bare steel
Tank/Pipe Monitor:	Pipe None
Tank/Pipe Monitor:	Tank None

Tank Id:	TANK-3
Tank Number:	P3
Tank Status:	**Removed**
Tank Status Date:	09/27/1993
Install Date:	01/01/1944
Tank Contents:	Heating Oil (No. 2)
Tank Size:	3000
Tank Compliance:	No
Overfill:	No
Compliance Monitoring?:	No
Overfill Protection:	No
Spill Containment:	No
Tank Wellhead Protection:	Not reported
Tank/Pipe Construction Type:	Tank Bare steel
Tank/Pipe Construction Type:	Pipe Bare steel
Tank/Pipe Monitor:	Pipe None
Tank/Pipe Monitor:	Tank None

CG306 **632 COOKMAN AVENUE** **NJ SHWS** **S111710924**
NNE **632 COOKMAN AVE** **N/A**
1/2-1 **ASBURY PARK CITY, NJ**
0.767 mi.
4051 ft. **Site 1 of 3 in cluster CG**

Relative:
Lower

Actual:
15 ft.

SHWS:

Site ID:	453094
Status:	Closed
Home Owner:	Yes
PI Number:	569947

Detail As Of April 2012:

X Coord Site:	Not reported
X Coord PI:	Not reported
Y Coord Site:	Not reported
Y Coord PI:	Not reported

307 SSW 1/2-1 0.767 mi. 4051 ft. | **57 STEINER AVENUE**
57 STEINER AVE
NEPTUNE CITY BORO, NJ | **NJ SHWS** | **S110681167**
NJ Release | **N/A**

Relative: Lower

Actual: 14 ft.

SHWS:

Site ID:	441320
Status:	Closed
Home Owner:	Yes
PI Number:	554803

Detail As Of April 2012:

X Coord Site:	Not reported
X Coord PI:	Not reported
Y Coord Site:	Not reported
Y Coord PI:	Not reported

NJ Release:

Facility Type:	Residential
Facility Phone:	Not reported
Incident Date:	11/18/2010
Incident Time:	Not reported
TD Log #:	372119
Case Number:	10-11-18-1014-25
Date Received:	11/18/2010
Nature of Incident:	Not reported
Operator:	Not reported
Incident Type:	Underground Storage Tank
Incident Location:	RESIDENCE
Location:	Not reported
Other Location:	Not reported
Contact Name:	JOSEPH NEVOLO
Caller Name:	Not reported
Caller Title:	Not reported
Caller Address:	Not reported
Caller City,St,Zip:	Not reported
Caller Telephone:	Not reported
Substance(s):	Not reported
Substance Type:	Not reported
Substance Identity:	Not reported
CAS Number:	Not reported
A310 Letter:	Not reported
TCPA Chemical:	Not reported
Hazrds Material:	Not reported
COMU:	Not reported
Ref. Code:	Not reported
Amt Released:	Not reported
Contained:	Not reported
Release Type:	Not reported
Release VE:	Not reported
Injuries:	No
Public Exposure:	No
Facility Evacuation:	No
Police at Scene:	No
Firemen at Scene:	No
Contamination of:	Not reported
Receiving Water:	Not reported
Status at Spill:	Not reported

57 STEINER AVENUE (Continued) **S110681167**

NJ Spill Date:	Not reported
NJ Spill Time:	Not reported
NJ Spill Name:	Not reported
NJ Spill Title:	Not reported
NJ Spill Phone:	Not reported
Other Date:	Not reported
Other Time:	Not reported
Other Name:	Not reported
Other Title:	Not reported
Other Telephone:	Not reported
Public Evacuation:	No
Assistance Requested:	Not reported
Wind Direction/Speed:	Not reported
Local Municipality Notified:	Not reported
Local Municipality Name:	Not reported
Local Municipality Title:	Not reported
Local Municipality Telephone:	Not reported
Local Municipality Date:	Not reported
Local Municipality Time:	Not reported
Incident Description:	Not reported
Incident Name:	Not reported
Incident Referred To:	Not reported
Incident Region:	Not reported
Incident Telephone:	Not reported
Incident Date:	Not reported
Incident time:	Not reported
Incident ITM:	Not reported
Comments:	Not reported
Date A310 Letter Printed:	Not reported
Date Local Authority Was Notified:	Not reported
Date Updated:	Not reported
Date Report Faxed to Local Authority:	Not reported
Local Authority Notification Date:	Not reported
Rep Receive Date:	11/18/2010
Reporter Type:	Other
Reporter Name:	REDACTED
Reporter Title:	REDACTED
Reporter Org:	REDATED
Reporter Address:	Not reported
Reporter City,St,Zip:	Not reported
Reporter County:	Not reported
Incident Status:	Terminated
Incident Category:	Other
Incident Source:	JOSEPH NEVOLO
Incident Address:	57 STEINER AVE
Incident Address 2:	Not reported
Incident City,St,Zip:	Neptune City Boro, NJ 07753
Incident County:	Monmouth
DEP Requested:	No
Confidential:	Not reported
Notify Type:	Not reported
Road Closed:	Not reported
Direction:	Not reported
Responsible Party:	Not reported
Responsible Party Name:	Not reported
Responsible Party Contact:	Not reported
Responsible Party Title:	Not reported

57 STEINER AVENUE (Continued) **S110681167**

Responsible Party Phone:	Not reported
Responsible Party Street:	Not reported
Responsible Party County:	Not reported
Responsible Party City,St,Zip:	Not reported
Memo. Of Understanding:	Not reported
Drill/trng Exercise:	Not reported
Hazardous:	Not reported

CG308
NNE
1/2-1
0.768 mi.
4055 ft.

J J NEWBERRY
614 630 COOKMAN AVE
ASBURY PARK CITY, NJ

NJ SHWS **S109303170**
N/A

Site 2 of 3 in cluster CG

Relative:
Lower

Actual:
15 ft.

SHWS:

Site ID:	43307
Status:	Closed
Home Owner:	No
PI Number:	005262

Detail As Of April 2012:

X Coord Site:	Not reported
X Coord PI:	Not reported
Y Coord Site:	Not reported
Y Coord PI:	Not reported

CH309
North
1/2-1
0.770 mi.
4066 ft.

VITA GARDENS APARTMENTS
120 MONMOUTH AVE
ASBURY PARK CITY, NJ 07712

NJ SHWS **1006990847**
NJ HWS RE-EVAL **N/A**
NJ NJEMS
FINDS

Site 1 of 2 in cluster CH

Relative:
Lower

Actual:
17 ft.

SHWS:

Site ID:	51491
Status:	Closed
Home Owner:	Yes
PI Number:	017091

Detail As Of April 2012:

X Coord Site:	Not reported
X Coord PI:	Not reported
Y Coord Site:	Not reported
Y Coord PI:	Not reported

HWS RE-EVAL:

Facility Status:	Assigned to RPIU. Under Investigation.
PI Number:	**017091**
Category:	Non-Homeowner

NJEMS:

Site Id:	51491
Municipality:	ASBURY PARK CITY
Municipality Name From Spatial Overlay:	ASBURY PARK CITY
GNIS Civil Code For Municipality:	885141
Municipal Code (NJ-1040):	1304
X Coord:	626507

VITA GARDENS APARTMENTS (Continued) **1006990847**

Y Coord:	504184
Coord System:	NJ STATE PLANE (NAD83) - USFEET
Coord Type:	Exact Address Match
Coord Orign:	DEP-GIS
State Standard Numeric Code From Spatial Overlay:	1303
Unique Feature Number For Municipality From Spatial Overlay:	3402501960
Eleven Digit Hydrologic Unit Code From Spatial Overlay):	02030104090
Fourteen Digit Hydrologic Unit Code From Spatial Overlay:	02030104090060
Watershed Management Area Number From Spatial Overlay:	12
Watershed Management Area Name From Spatial Overlay:	Monmouth
Water Region Code From Spatial Overlay:	3
Water Region Name From Spatial Overlay:	Atlantic Coast
Sub Watershed Name From Overlay:	Shark River (below Remsen Mill gage)
Watershed Name From Spatial Overlay:	Whale Pond Bk / Shark R / Wreck Pond Bk

FINDS:

Registry ID: 110014613677

Environmental Interest/Information System
NJ-NJEMS (New Jersey - New Jersey Environmental Management System).
The Department of Environmental Protection (NJDEP) manages large databases of environmental information in this integrated system.

Click this hyperlink while viewing on your computer to access additional FINDS: detail in the EDR Site Report.

CI310 **NJ SHWS** **S118700361**
WSW **115 HILLSIDE AV** **NJ Release** **N/A**
1/2-1 **NEPTUNE CITY BORO, NJ 07753**
0.771 mi.
4069 ft. **Site 1 of 2 in cluster CI**

Relative:
Higher

Actual:
24 ft.

SHWS:

Site ID:	586853
Status:	Closed
Home Owner:	Yes
PI Number:	735319

Detail As Of April 2012:

X Coord Site:	Not reported
X Coord PI:	Not reported
Y Coord Site:	Not reported
Y Coord PI:	Not reported

NJ Release:

Facility Type:	Other
Facility Phone:	Not reported
Incident Date:	03/23/2016
Incident Time:	Not reported
TD Log #:	593569
Case Number:	16-03-23-1223-16
Date Received:	03/23/2016
Nature of Incident:	Not reported
Operator:	Not reported
Incident Type:	Underground Storage Tank

(Continued) **S118700361**

Incident Location:	AREA OF
Location:	Not reported
Other Location:	Not reported
Contact Name:	OWNER
Caller Name:	Not reported
Caller Title:	Not reported
Caller Address:	Not reported
Caller City,St,Zip:	Not reported
Caller Telephone:	Not reported
Substance(s):	Not reported
Substance Type:	Not reported
Substance Identity:	Not reported
CAS Number:	Not reported
A310 Letter:	Not reported
TCPA Chemical:	Not reported
Hazrds Material:	Not reported
COMU:	Not reported
Ref. Code:	Not reported
Amt Released:	Not reported
Contained:	Not reported
Release Type:	Not reported
Release VE:	Not reported
Injuries:	No
Public Exposure:	No
Facility Evacuation:	No
Police at Scene:	No
Firemen at Scene:	No
Contamination of:	Not reported
Receiving Water:	Not reported
Status at Spill:	Not reported
NJ Spill Date:	Not reported
NJ Spill Time:	Not reported
NJ Spill Name:	Not reported
NJ Spill Title:	Not reported
NJ Spill Phone:	Not reported
Other Date:	Not reported
Other Time:	Not reported
Other Name:	Not reported
Other Title:	Not reported
Other Telephone:	Not reported
Public Evacuation:	No
Assistance Requested:	Not reported
Wind Direction/Speed:	Not reported
Local Municipality Notified:	Not reported
Local Municipality Name:	Not reported
Local Municipality Title:	Not reported
Local Municipality Telephone:	Not reported
Local Municipality Date:	Not reported
Local Municipality Time:	Not reported
Incident Description:	Not reported
Incident Name:	Not reported
Incident Referred To:	Not reported
Incident Region:	Not reported
Incident Telephone:	Not reported
Incident Date:	Not reported
Incident time:	Not reported
Incident ITM:	Not reported

(Continued) **S118700361**

Comments:	Not reported
Date A310 Letter Printed:	Not reported
Date Local Authority Was Notified:	Not reported
Date Updated:	Not reported
Date Report Faxed to Local Authority:	Not reported
Local Authority Notification Date:	Not reported
Rep Receive Date:	03/23/2016
Reporter Type:	Facility Rep.
Reporter Name:	REDACTED
Reporter Title:	REDACTED
Reporter Org:	REDATED
Reporter Address:	Not reported
Reporter City,St,Zip:	Not reported
Reporter County:	Not reported
Incident Status:	Terminated
Incident Category:	Other
Incident Source:	ANTHONY FERRARA
Incident Address:	32A BUCKINGHAM DR
Incident Address 2:	Not reported
Incident City,St,Zip:	Manchester Twp, NJ 08759
Incident County:	Ocean
DEP Requested:	No
Confidential:	Not reported
Notify Type:	Not reported
Road Closed:	Not reported
Direction:	Not reported
Responsible Party:	Not reported
Responsible Party Name:	Not reported
Responsible Party Contact:	Not reported
Responsible Party Title:	Not reported
Responsible Party Phone:	Not reported
Responsible Party Street:	Not reported
Responsible Party County:	Not reported
Responsible Party City,St,Zip:	Not reported
Memo. Of Understanding:	Not reported
Drill/trng Exercise:	Not reported
Hazardous:	Not reported

CE311 **18 NEW YORK AVENUE** **NJ SHWS** **S108393992**
NE **18 NEW YORK AVE** **NJ NJEMS** **N/A**
1/2-1 **NEPTUNE TWP, NJ 07756**
0.771 mi.
4070 ft. **Site 2 of 2 in cluster CE**

Relative:
Higher

Actual:
19 ft.

SHWS:

Site ID:	380790
Status:	Closed
Home Owner:	Yes
PI Number:	474568

Detail As Of April 2012:

X Coord Site:	Not reported
X Coord PI:	Not reported
Y Coord Site:	Not reported
Y Coord PI:	Not reported

NJEMS:

Site Id:	380790

18 NEW YORK AVENUE (Continued) **S108393992**

Municipality:	NEPTUNE TWP
Municipality Name From Spatial Overlay:	NEPTUNE TWP
GNIS Civil Code For Municipality:	882111
Municipal Code (NJ-1040):	1335
X Coord:	629540
Y Coord:	503377
Coord System:	NJ STATE PLANE (NAD83) - USFEET
Coord Type:	GIS Parcel Centroid
Coord Orign:	DEP-GIS
State Standard Numeric Code From Spatial Overlay:	1334
Unique Feature Number For Municipality From Spatial Overlay:	3402549890
Eleven Digit Hydrologic Unit Code From Spatial Overlay):	02030104090
Fourteen Digit Hydrologic Unit Code From Spatial Overlay:	02030104090060
Watershed Management Area Number From Spatial Overlay:	12
Watershed Management Area Name From Spatial Overlay:	Monmouth
Water Region Code From Spatial Overlay:	3
Water Region Name From Spatial Overlay:	Atlantic Coast
Sub Watershed Name From Overlay:	Shark River (below Remsen Mill gage)
Watershed Name From Spatial Overlay:	Whale Pond Bk / Shark R / Wreck Pond Bk

---

312
West
1/2-1
0.773 mi.
4080 ft.

LAKE ALBERTA HOME 2 **NJ SHWS** **U000371085**
227 HAMILTON AVE **NJ UST** **N/A**
NEPTUNE TWP, NJ 07753 **NJ Release**

Relative:
Higher

Actual:
20 ft.

SHWS:

Site ID:	18325
Status:	Closed
Home Owner:	No
PI Number:	020111

Detail As Of April 2012:

X Coord Site:	Not reported
X Coord PI:	Not reported
Y Coord Site:	Not reported
Y Coord PI:	Not reported

UST:

Facility ID:	020111

Contact:

Owner Name:	Not Identified Not Identified
Organization:	Not Identified
Contact Type(UST Reg):	Facility Operator
Contact Address (UST Reg):	Not reported
Contact Address 2 (UST Reg):	Not reported
Conact City,St,Zip (UST Reg):	Not reported

Owner Name:	ROBERT WEST
Organization:	NEPTUNE TWP HOUSING AUTH.
Contact Type(UST Reg):	Tank Owner
Contact Address (UST Reg):	1810 ALBERTA AVE
Contact Address 2 (UST Reg):	Not reported
Conact City,St,Zip (UST Reg):	Neptune City, NJ 07753

LAKE ALBERTA HOME 2 (Continued) **U000371085**

Tanks:

Tank Id:	TANK-1
Tank Number:	P1
Tank Status:	**Removed**
Tank Status Date:	04/13/1991
Install Date:	01/01/1967
Tank Contents:	Heating Oil (No. 2)
Tank Size:	5000
Tank Compliance:	No
Overfill:	No
Compliance Monitoring?:	No
Overfill Protection:	No
Spill Containment:	No
Tank Wellhead Protection:	Not reported
Tank/Pipe Construction Type:	Tank Bare steel
Tank/Pipe Construction Type:	Pipe Bare steel
Tank/Pipe Monitor:	Pipe None
Tank/Pipe Monitor:	Tank None

NJ Release:

Facility Type:	Residential
Facility Phone:	Not reported
Incident Date:	Not reported
Incident Time:	Not reported
TD Log #:	9856
Case Number:	95-6-27-1007-13
Date Received:	06/27/1995
Nature of Incident:	Other
Operator:	PAT
Incident Type:	Not reported
Incident Location:	Not reported
Location:	Other
Other Location:	Not reported
Contact Name:	Not reported
Caller Name:	REDACTED
Caller Title:	Not reported
Caller Address:	Not reported
Caller City,St,Zip:	Not reported
Caller Telephone:	Not reported
Substance(s):	Not reported
Substance Type:	Not reported
Substance Identity:	Not reported
CAS Number:	Not reported
A310 Letter:	No
TCPA Chemical:	Not reported
Hazrds Material:	Not reported
COMU:	1334
Ref. Code:	101
Amt Released:	Not reported
Contained:	Not reported
Release Type:	Not reported
Release VE:	Not reported
Injuries:	Not reported
Public Exposure:	Not reported
Facility Evacuation:	Not reported
Police at Scene:	Not reported

LAKE ALBERTA HOME 2 (Continued) **U000371085**

Firemen at Scene:	Not reported
Contamination of:	Not reported
Receiving Water:	Not reported
Status at Spill:	MOA
NJ Spill Date:	Not reported
NJ Spill Time:	Not reported
NJ Spill Name:	Not reported
NJ Spill Title:	Not reported
NJ Spill Phone:	Not reported
Other Date:	Not reported
Other Time:	Not reported
Other Name:	Not reported
Other Title:	Not reported
Other Telephone:	Not reported
Public Evacuation:	Not reported
Assistance Requested:	Not reported
Wind Direction/Speed:	Not reported
Local Municipality Notified:	Not reported
Local Municipality Name:	Not reported
Local Municipality Title:	Not reported
Local Municipality Telephone:	Not reported
Local Municipality Date:	Not reported
Local Municipality Time:	Not reported
Incident Description:	MOA
Incident Name:	Not reported
Incident Referred To:	DRPSR
Incident Region:	BFO-CAS
Incident Telephone:	Faxed,Mailed
Incident Date:	06/27/1995
Incident time:	Not reported
Incident ITM:	B
Comments:	Not reported
Date A310 Letter Printed:	Not reported
Date Local Authority Was Notified:	Not reported
Date Updated:	Not reported
Date Report Faxed to Local Authority:	Not reported
Local Authority Notification Date:	Not reported
Rep Receive Date:	Not reported
Reporter Type:	Not reported
Reporter Name:	Not reported
Reporter Title:	Not reported
Reporter Org:	Not reported
Reporter Address:	Not reported
Reporter City,St,Zip:	Not reported
Reporter County:	Not reported
Incident Status:	Not reported
Incident Category:	Not reported
Incident Source:	Not reported
Incident Address:	Not reported
Incident Address 2:	Not reported
Incident City,St,Zip:	Not reported
Incident County:	Not reported
DEP Requested:	Not reported
Confidential:	Not reported
Notify Type:	Not reported
Road Closed:	Not reported
Direction:	Not reported

LAKE ALBERTA HOME 2 (Continued) **U000371085**

Responsible Party:	Not reported
Responsible Party Name:	Not reported
Responsible Party Contact:	Not reported
Responsible Party Title:	Not reported
Responsible Party Phone:	Not reported
Responsible Party Street:	Not reported
Responsible Party County:	Not reported
Responsible Party City,St,Zip:	Not reported
Memo. Of Understanding:	Not reported
Drill/trng Exercise:	Not reported
Hazardous:	Not reported

CH313 **SCHOOL DISTRICT ADMIN BLDG** **NJ SHWS** **S105486235**
North **163 MONMOUTH RD** **NJ HIST LUST** **N/A**
1/2-1 **OCEAN TWP, NJ** **NJ Release**
0.776 mi.
4099 ft. **Site 2 of 2 in cluster CH**

Relative:
Lower

Actual:
16 ft.

SHWS:

Site ID:	45956
Status:	Closed
Home Owner:	No
PI Number:	005556

Detail As Of April 2012:

X Coord Site:	Not reported
X Coord PI:	Not reported
Y Coord Site:	Not reported
Y Coord PI:	Not reported

LUST HIST:

Case ID:	89-10-16-0901
Lead Program Assigned:	Bureau of Field Operations - Initial Notice Section
Facility Status:	**Case Awaiting Assignment**
UST ID:	0055569
TMS Number:	Not reported
Remedial Level:	Not reported
Case Manager:	Not reported
Facility Phone:	Not reported
No Further Action:	Not reported
RAW Approved:	Not reported
CEA:	Not reported
Date CEA Lifted:	Not reported
Dead Notice:	Not reported

NJ Release:

Facility Type:	Residential
Facility Phone:	531-5616
Incident Date:	10/13/1989
Incident Time:	PM
TD Log #:	11863
Case Number:	89-10-16-0901
Date Received:	10/16/1989
Nature of Incident:	Facility
Operator:	JIMH
Incident Type:	Not reported
Incident Location:	Not reported

SCHOOL DISTRICT ADMIN BLDG (Continued) **S105486235**

Location:	Facility
Other Location:	Not reported
Contact Name:	Not reported
Caller Name:	REDACTED
Caller Title:	Not reported
Caller Address:	Not reported
Caller City,St,Zip:	Not reported
Caller Telephone:	Not reported
Substance(s):	OIL FUEL #2
Substance Type:	Liquid
Substance Identity:	Known
CAS Number:	Not reported
A310 Letter:	Yes
TCPA Chemical:	No
Hazrds Material:	Yes
COMU:	1337
Ref. Code:	001
Amt Released:	UNK
Contained:	Yes
Release Type:	Terminated
Release VE:	Not reported
Injuries:	No
Public Exposure:	No
Facility Evacuation:	No
Police at Scene:	No
Firemen at Scene:	No
Contamination of:	Not reported
Receiving Water:	NONE
Status at Spill:	Not reported
NJ Spill Date:	Not reported
NJ Spill Time:	Not reported
NJ Spill Name:	Not reported
NJ Spill Title:	OEM
NJ Spill Phone:	Not reported
Other Date:	Not reported
Other Time:	Not reported
Other Name:	Not reported
Other Title:	Not reported
Other Telephone:	Not reported
Public Evacuation:	No
Assistance Requested:	No
Wind Direction/Speed:	0
Local Municipality Notified:	Not reported
Local Municipality Name:	OPER 75
Local Municipality Title:	OCEAN TWP
Local Municipality Telephone:	531-1800
Local Municipality Date:	10/16/1989
Local Municipality Time:	0911
Incident Description:	L.U.S.T.
Incident Name:	Not reported
Incident Referred To:	DEQ
Incident Region:	HQ1
Incident Telephone:	Not reported
Incident Date:	Not reported
Incident time:	Not reported
Incident ITM:	M
Comments:	Not reported

SCHOOL DISTRICT ADMIN BLDG (Continued) **S105486235**

Date A310 Letter Printed:	Not reported
Date Local Authority Was Notified:	Not reported
Date Updated:	Not reported
Date Report Faxed to Local Authority:	Not reported
Local Authority Notification Date:	Not reported
Rep Receive Date:	Not reported
Reporter Type:	Not reported
Reporter Name:	Not reported
Reporter Title:	Not reported
Reporter Org:	Not reported
Reporter Address:	Not reported
Reporter City,St,Zip:	Not reported
Reporter County:	Not reported
Incident Status:	Not reported
Incident Category:	Not reported
Incident Source:	Not reported
Incident Address:	Not reported
Incident Address 2:	Not reported
Incident City,St,Zip:	Not reported
Incident County:	Not reported
DEP Requested:	Not reported
Confidential:	Not reported
Notify Type:	Not reported
Road Closed:	Not reported
Direction:	Not reported
Responsible Party:	Known
Responsible Party Name:	OCEAN TWP BD OF ED.
Responsible Party Contact:	BOB PEMBLETON
Responsible Party Title:	SUPV
Responsible Party Phone:	201-531-5616
Responsible Party Street:	163 MONMOUTH RD
Responsible Party County:	MONMOUTH
Responsible Party City,St,Zip:	OCEAN TWP, NJ
Memo. Of Understanding:	Not reported
Drill/trng Exercise:	Not reported
Hazardous:	Not reported

314
WNW
1/2-1
0.777 mi.
4102 ft.

1528 CORLIES AVE
1528 CORLIES AVE
NEPTUNE TWP, NJ

NJ SHWS **S104348312**
NJ SPILLS **N/A**

Relative:
Higher

Actual:
22 ft.

SHWS:

Site ID:	80219
Status:	Closed
Home Owner:	No
PI Number:	G000042185

Detail As Of April 2012:

X Coord Site:	Not reported
X Coord PI:	Not reported
Y Coord Site:	Not reported
Y Coord PI:	Not reported

NJ SPILL:

Facility ID:	56451
Case Number:	00-01-28-1105-15

1528 CORLIES AVE (Continued) **S104348312**

Notify Type:	Other
Date Received:	01/28/2000
Location:	Other
Other Location:	Not reported
Incident Date:	01/19/2000
Incident Time:	Not reported
A310 Letter:	True
Ref. Code:	101
COMU:	1334
CAS Number:	Not reported
Hazardous:	No
Incident Location:	Not reported
Facility Type:	Residential
Facility Phone:	Not reported
Substance(s):	Not reported
Substance Type:	Not reported
Substance Identity:	Not reported
TCPA Chemical:	Not reported
Hazrds Material:	Not reported
Amnt Released:	Not reported
Release VE:	Not reported
Contained:	Not reported
Release Type:	Not reported
Incident Desc:	Not reported
Status at Spill:	Information REDACTED due to data corrutpion causing status reporting errors
NJ Spill Date:	Not reported
NJ Spill Time:	Not reported
NJ Spill Name:	Not reported
NJ Spill Title:	Not reported
NJ Spill Phone:	Not reported
Other Date:	Not reported
Other Time:	Not reported
Other Name:	Not reported
Other Title:	Not reported
Other Phone:	Not reported
Injuries:	No
Public Exposure:	No
Road Closed:	No
Facility Evacuation:	No
Receiving Water:	Not reported
Public Evacuation:	No
Police at Scene:	No
Firemen at Scene:	No
Contamination of:	Land
Nature of Incident:	Not reported
Wind Direction/Speed:	0
Assistance Requested:	No
Memo. Of Understanding:	No
Drill/trng Exercise:	No
Operator:	JULIE
Contact Name:	Not reported
Caller Name:	REDACTED
Caller Title:	Not reported
Caller Address:	Not reported
Caller City,St,Zip:	Not reported
Caller Phone:	Not reported

1528 CORLIES AVE (Continued) **S104348312**

Responsible Party:	Known
Responsible Party Name:	CITIZEN
Responsible Party Contact:	MARK BRANAGAN
Responsible Party Title:	OWNER
Responsible Party Telphone:	732-774-3811
Responsible Party Street:	1528 CORLIES AVE
Responsible Party Municipality:	NEPTUNE TWP
Responsible Party State:	NJ
Responsible Party Zip:	07753
Responsible City,St,Zip:	NEPTUNE TWP, NJ
Responsible Party County:	MONMOUTH
Local Municipality:	No
Local Municipality Name:	Not reported
Local Municipality Title:	Not reported
Local Municipality Phone:	Not reported
Local Municipality Date:	Not reported
Local Municipality Time:	Not reported
Incident Name:	Not reported
Incident Referred To:	Not reported
Incident Region:	Not reported
Incident Phone:	Not reported
Incident Date:	Not reported
Comments: Not reported	
Date A310 Letter Printed:	Not reported
Date Local Authority Was Notified:	Not reported
Date Update:	Not reported
Date Report Faxed to Local Authority:	Not reported
Local Authority Notification Date:	Not reported
Reporter Name:	Not reported
Reporter Type:	Not reported
Rep Received Date:	Not reported
Reporter Title:	Not reported
Reporter Orgzn:	Not reported
Reporter Address:	Not reported
Reporter City,St,Zip:	Not reported
Reporter County:	Not reported
Incident Type:	Not reported
Incident Status:	Not reported
Incident Category:	Not reported
Incident Source:	Not reported
Incident Address:	Not reported
Incident Address 2:	Not reported
Incident City,St,Zip:	Not reported
Incident County:	Not reported
DEP Requested:	Not reported
Confidential:	Not reported

CJ315 **1505 SPRINGWOOD AVENUE** **NJ SHWS** **S108062029**
NNW **1505 SPRINGWOOD AVE** **NJ VCP** **N/A**
1/2-1 **ASBURY PARK CITY, NJ 07712** **NJ NJEMS**
0.777 mi.
4105 ft. **Site 1 of 2 in cluster CJ**

Relative: SHWS:
Lower

Site ID:	218662
Status:	Active
Home Owner:	No
PI Number:	285472

Actual:
15 ft.

1505 SPRINGWOOD AVENUE (Continued) **S108062029**

Detail As Of April 2012:

X Coord Site:	Not reported
X Coord PI:	Not reported
Y Coord Site:	Not reported
Y Coord PI:	Not reported

VCP:

Incident Number:	Not reported
MOA Execution Date:	04/23/2009
Type Of Vcp File:	CURRENT
Pi Number:	285472
Case Type(Case Type):	MOA
Case Contact: Department	Not reported
Case Contact Name:	TERENCE REIDY
Case Contact: Organization	ASBURY PARK CITY
Case Contact: Address: Line1	1 MUNICIPAL PLAZA
Case Contact: Address: Line2	Not reported
Case Contact: Address: Line3	Not reported
Case Contact City,St,Zip:	Asbury Park, NJ 07712

Incident Number:	05-11-02-0205-11
MOA Execution Date:	04/19/2006
Type Of Vcp File:	HISTORICAL
Pi Number:	Not reported
Case Type(Case Type):	Not reported
Case Contact: Department	Not reported
Case Contact Name:	Not reported
Case Contact: Organization	City of Asbury Park
Case Contact: Address: Line1	Not reported
Case Contact: Address: Line2	Not reported
Case Contact: Address: Line3	Not reported
Case Contact City,St,Zip:	Not reported

NJEMS:

Site Id:	218662
Municipality:	ASBURY PARK CITY
Municipality Name From Spatial Overlay:	ASBURY PARK CITY
GNIS Civil Code For Municipality:	885141
Municipal Code (NJ-1040):	1304
X Coord:	624732
Y Coord:	503826
Coord System:	NJ STATE PLANE (NAD83) - USFEET
Coord Type:	GIS Parcel Centroid
Coord Orign:	DEP-SRP-GIS
State Standard Numeric Code From Spatial Overlay:	1303
Unique Feature Number For Municipality From Spatial Overlay:	3402501960
Eleven Digit Hydrologic Unit Code From Spatial Overlay):	02030104090
Fourteen Digit Hydrologic Unit Code From Spatial Overlay:	02030104090060
Watershed Management Area Number From Spatial Overlay:	12
Watershed Management Area Name From Spatial Overlay:	Monmouth
Water Region Code From Spatial Overlay:	3
Water Region Name From Spatial Overlay:	Atlantic Coast
Sub Watershed Name From Overlay:	Shark River (below Remsen Mill gage)
Watershed Name From Spatial Overlay:	Whale Pond Bk / Shark R / Wreck Pond Bk

CF316 West 1/2-1 0.779 mi. 4112 ft. | **216 HAMILTON AVE 216 HAMILTON AVE NEPTUNE TWP, NJ** | **NJ SHWS NJ SPILLS** | **S105329316 N/A**

Site 2 of 3 in cluster CF

Relative: Higher

Actual: 19 ft.

SHWS:

Site ID:	79310
Status:	Closed
Home Owner:	No
PI Number:	G000036667

Detail As Of April 2012:

X Coord Site:	Not reported
X Coord PI:	Not reported
Y Coord Site:	Not reported
Y Coord PI:	Not reported

NJ SPILL:

Facility ID:	32435
Case Number:	98-09-30-0835-56
Notify Type:	Facility
Date Received:	09/30/1998
Location:	Other
Other Location:	Not reported
Incident Date:	09/28/1998
Incident Time:	Not reported
A310 Letter:	True
Ref. Code:	101
COMU:	1334
CAS Number:	Not reported
Hazardous:	Not reported
Incident Location:	Not reported
Facility Type:	Residential
Facility Phone:	Not reported
Substance(s):	Not reported
Substance Type:	Not reported
Substance Identity:	Not reported
TCPA Chemical:	Not reported
Hazrds Material:	Not reported
Amnt Released:	Not reported
Release VE:	Not reported
Contained:	Not reported
Release Type:	Not reported
Incident Desc:	Not reported
Status at Spill:	ONE 550 GAL UST REMOVED. REMEDIATION IN PROGRESS.
NJ Spill Date:	Not reported
NJ Spill Time:	Not reported
NJ Spill Name:	Not reported
NJ Spill Title:	Not reported
NJ Spill Phone:	Not reported
Other Date:	Not reported
Other Time:	Not reported
Other Name:	Not reported
Other Title:	Not reported
Other Phone:	Not reported
Injuries:	No
Public Exposure:	No
Road Closed:	No

216 HAMILTON AVE (Continued) **S105329316**

Facility Evacuation:	No
Receiving Water:	Not reported
Public Evacuation:	No
Police at Scene:	No
Firemen at Scene:	No
Contamination of:	Land
Nature of Incident:	Not reported
Wind Direction/Speed:	0
Assistance Requested:	No
Memo. Of Understanding:	No
Drill/trng Exercise:	No
Operator:	PAT
Contact Name:	Not reported
Caller Name:	REDACTED
Caller Title:	Not reported
Caller Address:	Not reported
Caller City,St,Zip:	Not reported
Caller Phone:	Not reported
Responsible Party:	Known
Responsible Party Name:	PROP OWNER
Responsible Party Contact:	ED SURGENT
Responsible Party Title:	OWNER
Responsible Party Telphone:	732-938-2979
Responsible Party Street:	121 ASBURY AVE
Responsible Party Municipality:	FARMINGDALE
Responsible Party State:	NJ
Responsible Party Zip:	07727
Responsible City,St,Zip:	FARMINGDALE, NJ
Responsible Party County:	MONMOUTH
Local Municipality:	No
Local Municipality Name:	Not reported
Local Municipality Title:	Not reported
Local Municipality Phone:	Not reported
Local Municipality Date:	Not reported
Local Municipality Time:	Not reported
Incident Name:	Not reported
Incident Referred To:	Not reported
Incident Region:	Not reported
Incident Phone:	Not reported
Incident Date:	Not reported
Comments:	Not reported
Date A310 Letter Printed:	Not reported
Date Local Authority Was Notified:	Not reported
Date Update:	Not reported
Date Report Faxed to Local Authority:	Not reported
Local Authority Notification Date:	Not reported
Reporter Name:	Not reported
Reporter Type:	Not reported
Rep Received Date:	Not reported
Reporter Title:	Not reported
Reporter Orgzn:	Not reported
Reporter Address:	Not reported
Reporter City,St,Zip:	Not reported
Reporter County:	Not reported
Incident Type:	Not reported
Incident Status:	Not reported
Incident Category:	Not reported

216 HAMILTON AVE (Continued) **S105329316**

Incident Source:	Not reported
Incident Address:	Not reported
Incident Address 2:	Not reported
Incident City,St,Zip:	Not reported
Incident County:	Not reported
DEP Requested:	Not reported
Confidential:	Not reported

---

317 WSW 1/2-1 0.783 mi. 4133 ft. | **109 SUMMIT AVENUE**
109 SUMMIT AVE
NEPTUNE CITY, NJ 07753 | **NJ SHWS**
NJ VCP
NJ NJEMS
NJ Release | **S106213559**
N/A

Relative: Higher

Actual: 28 ft.

SHWS:

Site ID:	167242
Status:	Closed
Home Owner:	Yes
PI Number:	219859

Detail As Of April 2012:

X Coord Site:	Not reported
X Coord PI:	Not reported
Y Coord Site:	Not reported
Y Coord PI:	Not reported

VCP:

Incident Number:	03-05-23-1421-25
MOA Execution Date:	01/20/2004
Type Of Vcp File:	HISTORICAL
Pi Number:	Not reported
Case Type(Case Type):	Not reported
Case Contact: Department	Not reported
Case Contact Name:	Not reported
Case Contact: Organization	Not reported
Case Contact: Address: Line1	Not reported
Case Contact: Address: Line2	Not reported
Case Contact: Address: Line3	Not reported
Case Contact City,St,Zip:	Not reported

NJEMS:

Site Id:	167242
Municipality:	NEPTUNE CITY BORO
Municipality Name From Spatial Overlay:	NEPTUNE CITY BORO
GNIS Civil Code For Municipality:	885315
Municipal Code (NJ-1040):	1336
X Coord:	623087
Y Coord:	498071
Coord System:	NJ STATE PLANE (NAD83) - USFEET
Coord Type:	Exact Address Match
Coord Orign:	DEP-GIS
State Standard Numeric Code From Spatial Overlay:	1335
Unique Feature Number For Municipality From Spatial Overlay:	3402549920
Eleven Digit Hydrologic Unit Code From Spatial Overlay):	02030104090
Fourteen Digit Hydrologic Unit Code From Spatial Overlay:	02030104090060
Watershed Management Area Number From Spatial Overlay:	12
Watershed Management Area Name From Spatial Overlay:	Monmouth

109 SUMMIT AVENUE (Continued) **S106213559**

Water Region Code From Spatial Overlay:	3
Water Region Name From Spatial Overlay:	Atlantic Coast
Sub Watershed Name From Overlay:	Shark River (below Remsen Mill gage)
Watershed Name From Spatial Overlay:	Whale Pond Bk / Shark R / Wreck Pond Bk

NJ Release:

Facility Type:	Residential
Facility Phone:	Not reported
Incident Date:	05/20/2003
Incident Time:	Not reported
TD Log #:	57372
Case Number:	03-05-23-1421-25
Date Received:	05/23/2003
Nature of Incident:	Not reported
Operator:	Not reported
Incident Type:	Underground Storage Tank
Incident Location:	AREA OF
Location:	Not reported
Other Location:	Not reported
Contact Name:	SUSAN WAGNER
Caller Name:	Not reported
Caller Title:	Not reported
Caller Address:	Not reported
Caller City,St,Zip:	Not reported
Caller Telephone:	Not reported
Substance(s):	Not reported
Substance Type:	Not reported
Substance Identity:	Not reported
CAS Number:	Not reported
A310 Letter:	Not reported
TCPA Chemical:	Not reported
Hazrds Material:	Not reported
COMU:	Not reported
Ref. Code:	Not reported
Amt Released:	Not reported
Contained:	Not reported
Release Type:	Not reported
Release VE:	Not reported
Injuries:	No
Public Exposure:	No
Facility Evacuation:	No
Police at Scene:	No
Firemen at Scene:	No
Contamination of:	Not reported
Receiving Water:	Not reported
Status at Spill:	Not reported
NJ Spill Date:	Not reported
NJ Spill Time:	Not reported
NJ Spill Name:	Not reported
NJ Spill Title:	Not reported
NJ Spill Phone:	Not reported
Other Date:	Not reported
Other Time:	Not reported
Other Name:	Not reported
Other Title:	Not reported
Other Telephone:	Not reported
Public Evacuation:	No

109 SUMMIT AVENUE (Continued) **S106213559**

Assistance Requested:	Not reported
Wind Direction/Speed:	Not reported
Local Municipality Notified:	Not reported
Local Municipality Name:	Not reported
Local Municipality Title:	Not reported
Local Municipality Telephone:	Not reported
Local Municipality Date:	Not reported
Local Municipality Time:	Not reported
Incident Description:	Not reported
Incident Name:	Not reported
Incident Referred To:	Not reported
Incident Region:	Not reported
Incident Telephone:	Not reported
Incident Date:	Not reported
Incident time:	Not reported
Incident ITM:	Not reported
Comments: Not reported	
Date A310 Letter Printed:	Not reported
Date Local Authority Was Notified:	Not reported
Date Updated:	Not reported
Date Report Faxed to Local Authority:	Not reported
Local Authority Notification Date:	Not reported
Rep Receive Date:	05/23/2003
Reporter Type:	Other
Reporter Name:	REDACTED
Reporter Title:	REDACTED
Reporter Org:	REDATED
Reporter Address:	Not reported
Reporter City,St,Zip:	Not reported
Reporter County:	Not reported
Incident Status:	Terminated
Incident Category:	Other
Incident Source:	SUSAN WAGNER
Incident Address:	109 SUMMIT AVE
Incident Address 2:	Not reported
Incident City,St,Zip:	Neptune City Boro, NJ 07753
Incident County:	Monmouth
DEP Requested:	No
Confidential:	Not reported
Notify Type:	Not reported
Road Closed:	No
Direction:	Not reported
Responsible Party:	Not reported
Responsible Party Name:	Not reported
Responsible Party Contact:	Not reported
Responsible Party Title:	Not reported
Responsible Party Phone:	Not reported
Responsible Party Street:	Not reported
Responsible Party County:	Not reported
Responsible Party City,St,Zip:	Not reported
Memo. Of Understanding:	Not reported
Drill/trng Exercise:	Not reported
Hazardous:	Not reported

CJ318 **ST PETER CLAVER CHURCH** **NJ SHWS** **S108394052**
NNW **108 RIDGE AVE** **NJ BROWNFIELDS** **N/A**
1/2-1 **ASBURY PARK CITY, NJ 07712** **NJ Release**
0.785 mi.
4143 ft. **Site 2 of 2 in cluster CJ**

Relative:
Lower

Actual:
14 ft.

SHWS:

Site ID:	227249
Status:	Closed
Home Owner:	No
PI Number:	297283

Detail As Of April 2012:

X Coord Site:	Not reported
X Coord PI:	Not reported
Y Coord Site:	Not reported
Y Coord PI:	Not reported

BROWNFIELDS:

Price:	Not reported
Assessed Value:	Not reported
Property Size:	Unknown
Annual Taxes:	Not reported
Representative Address:	Not reported
Representative City/State/Zip:	Not reported
Submitter Name:	Not reported
Submitter Address1:	Not reported
Submitter Address2:	Not reported
Submitter City:	Not reported
Submitter State:	Not reported
Submitter Zip:	Not reported
Submitter Email:	Not reported
Submitter Phone:	Not reported
Transaction Type:	Not reported
Transfer Type:	Not reported
Site Number:	8501
X Coordinate:	624871
Y Coordinate:	503844
Coord:	624871:503844
AutoID:	7345
Ownership Type:	unknown
Ownership:	DEP Case
PStatus:	DEP Case
PI Number:	297283
Owner Name:	Not reported
Owner Address + Owner Street:	Not reported
Owner City:	Not reported
Owner State:	Not reported
Owner Zip Code:	Not reported
Owner County:	Not reported
Owner Phone:	9999999999
Owner Fax:	9999999999
Owner Email:	Not reported
Owner Organization:	Not reported
Authorized Representative:	Not reported
Auth Rep Relation to Owner:	Not reported
Municipal Contact Name:	Not reported
Municipal Contact Street:	Not reported
Municipal Contact City:	Not reported

ST PETER CLAVER CHURCH (Continued) **S108394052**

Municipal Contact State:	Not reported
Municipal Contact Zip Code:	Not reported
Municipal Contact Phone:	9999999999
Municipal Contact Fax:	9999999999
Municipal Contact Email:	Not reported
Department:	Not reported
Municipal Contact Title:	Not reported
Contact Relation to Owner:	Not reported
Current Zoning:	Not reported
Proposed Zoning:	Not reported
Copy of Title Insurance:	Not reported
Municode:	1303
Block:	Not reported
Lot:	Not reported
Development Plan Completed:	Unknown
Market Study Completed:	Unknown
Current Activity:	Not reported
Current Operations:	Not reported
Prior Operations:	Not reported
Deed Restrictions:	Unknown
Easements:	Unknown
Buildings:	Not reported
Condition of Buildings:	Not reported
Square Footage:	Not reported
Total Buildable Space:	Not reported
Lease Price:	Not reported
Tax Certificate:	Unknown
Tax Lien:	Unknown
Other Liens/Judgements:	No
Traffic Study:	Unknown
Road Access:	Not reported
Waterfront Access:	Unknown
Airport Access:	Unknown
Public Transportation Access:	Unknown
Major Highway Name:	Not reported
Major Highway Interchange:	Not reported
Major Highway Miles Away:	Not reported
Local Highway Name:	Not reported
Local Highway Interchange:	Not reported
Local Highway Miles Away:	Not reported
Rail Type:	Not reported
Rail Name:	Not reported
Rail Station:	Not reported
Rail Miles Away:	Not reported
Public Water:	Unknown
Electric:	Unknown
Gas:	Unknown
Public Sewer:	Unknown
Telephone:	Unknown
Cable:	Unknown
Fiber Optics:	Unknown
Wetlands:	No
Sensitive Ecosystems/Habitats:	No
Endangered Species:	No
Historic/Archeological Site:	No
100 Year Flood Plain:	No
500 Year Flood Plain:	No

ST PETER CLAVER CHURCH (Continued) **S108394052**

Environmental Report Copies:	Yes
List Containing Site:	Not reported
Preliminary Assessment:	No
Site Investigation:	No
Remedial Investigation:	No
Remedial Action Workplan:	No
Voluntary Cleanup Program:	No
Environmental Litigation:	No
Remediation In Progress:	Yes
Remediation Estimated Complete Date:	Not reported
Regulatory sign-off:	No
Regulatory Sign-Off Description:	Not reported
Other Incentives:	No
Low Interest Rates:	No
HDSRF Grants:	No
TIF:	No
HDSRF Loans:	No
USA Loans:	No
USA Grants:	No
Designated Redevelopment Area:	No
Environmental Opportunity Zone:	No
Tax Rebate or Abatement:	No
Empowerment Zone (Federal):	No
Urban Coordinating Council Neighborhood:	No
Enterprise Community (Federal):	No
Urban Enterprise Zone:	No
Additional Comments:	1) Assigned to Program,3/27/2007 2) C2: Formal Design - Known Source or Release with GW Contamination established 3/27/2007
County_int_FK:	13
Municipality_int_FK:	326
Planning Area Designation:	Planning Area 1
Authorized Representative Email:	Not reported
Authorized Representative Phone:	9999999999
General Comments:	Not reported

NJ Release:

Facility Type:	Residential
Facility Phone:	Not reported
Incident Date:	12/05/2006
Incident Time:	Not reported
TD Log #:	214452
Case Number:	06-12-05-1424-38
Date Received:	12/05/2006
Nature of Incident:	Not reported
Operator:	Not reported
Incident Type:	Underground Storage Tank
Incident Location:	ST. PETER CLAVER CHURCH
Location:	Not reported
Other Location:	Not reported
Contact Name:	Not reported
Caller Name:	Not reported
Caller Title:	Not reported
Caller Address:	Not reported
Caller City,St,Zip:	Not reported
Caller Telephone:	Not reported
Substance(s):	Not reported
Substance Type:	Not reported

ST PETER CLAVER CHURCH (Continued) **S108394052**

Substance Identity:	Not reported
CAS Number:	Not reported
A310 Letter:	Not reported
TCPA Chemical:	Not reported
Hazrds Material:	Not reported
COMU:	Not reported
Ref. Code:	Not reported
Amt Released:	Not reported
Contained:	Not reported
Release Type:	Not reported
Release VE:	Not reported
Injuries:	No
Public Exposure:	No
Facility Evacuation:	No
Police at Scene:	No
Firemen at Scene:	No
Contamination of:	Not reported
Receiving Water:	Not reported
Status at Spill:	Not reported
NJ Spill Date:	Not reported
NJ Spill Time:	Not reported
NJ Spill Name:	Not reported
NJ Spill Title:	Not reported
NJ Spill Phone:	Not reported
Other Date:	Not reported
Other Time:	Not reported
Other Name:	Not reported
Other Title:	Not reported
Other Telephone:	Not reported
Public Evacuation:	No
Assistance Requested:	Not reported
Wind Direction/Speed:	Not reported
Local Municipality Notified:	Not reported
Local Municipality Name:	Not reported
Local Municipality Title:	Not reported
Local Municipality Telephone:	Not reported
Local Municipality Date:	Not reported
Local Municipality Time:	Not reported
Incident Description:	Not reported
Incident Name:	Not reported
Incident Referred To:	Not reported
Incident Region:	Not reported
Incident Telephone:	Not reported
Incident Date:	Not reported
Incident time:	Not reported
Incident ITM:	Not reported
Comments:	Not reported
Date A310 Letter Printed:	Not reported
Date Local Authority Was Notified:	Not reported
Date Updated:	Not reported
Date Report Faxed to Local Authority:	Not reported
Local Authority Notification Date:	Not reported
Rep Receive Date:	12/05/2006
Reporter Type:	Other
Reporter Name:	REDACTED
Reporter Title:	REDACTED
Reporter Org:	REDATED

ST PETER CLAVER CHURCH (Continued) **S108394052**

Reporter Address:	Not reported
Reporter City,St,Zip:	Not reported
Reporter County:	Not reported
Incident Status:	Terminated
Incident Category:	Other
Incident Source:	FATHER BILL MCLAUGHLIN
Incident Address:	108 RIDGE AVE
Incident Address 2:	Not reported
Incident City,St,Zip:	Asbury Park City, NJ 07712
Incident County:	Monmouth
DEP Requested:	No
Confidential:	Not reported
Notify Type:	Not reported
Road Closed:	No
Direction:	Not reported
Responsible Party:	Not reported
Responsible Party Name:	Not reported
Responsible Party Contact:	Not reported
Responsible Party Title:	Not reported
Responsible Party Phone:	Not reported
Responsible Party Street:	Not reported
Responsible Party County:	Not reported
Responsible Party City,St,Zip:	Not reported
Memo. Of Understanding:	Not reported
Drill/trng Exercise:	Not reported
Hazardous:	Not reported

CK319 **NJ SHWS** **S111261163**
NNE **710 MATTISON AVE** **NJ Release** **N/A**
1/2-1 **ASBURY PARK CITY, NJ 07712**
0.788 mi.
4161 ft. **Site 1 of 2 in cluster CK**

Relative:
Lower

Actual:
18 ft.

SHWS:

Site ID:	418440
Status:	Closed
Home Owner:	No
PI Number:	611127

Detail As Of April 2012:

X Coord Site:	Not reported
X Coord PI:	Not reported
Y Coord Site:	Not reported
Y Coord PI:	Not reported

NJ Release:

Facility Type:	Commercial
Facility Phone:	Not reported
Incident Date:	06/15/2010
Incident Time:	Not reported
TD Log #:	387801
Case Number:	11-05-26-0850-58
Date Received:	05/26/2011
Nature of Incident:	Not reported
Operator:	Not reported
Incident Type:	Underground Storage Tank
Incident Location:	KINMOUTH BUILDING
Location:	Not reported

(Continued) **S111261163**

Other Location:	Not reported
Contact Name:	JEROLD WAGENHEIM
Caller Name:	Not reported
Caller Title:	Not reported
Caller Address:	Not reported
Caller City,St,Zip:	Not reported
Caller Telephone:	Not reported
Substance(s):	Not reported
Substance Type:	Not reported
Substance Identity:	Not reported
CAS Number:	Not reported
A310 Letter:	Not reported
TCPA Chemical:	Not reported
Hazrds Material:	Not reported
COMU:	Not reported
Ref. Code:	Not reported
Amt Released:	Not reported
Contained:	Not reported
Release Type:	Not reported
Release VE:	Not reported
Injuries:	No
Public Exposure:	No
Facility Evacuation:	No
Police at Scene:	No
Firemen at Scene:	No
Contamination of:	Not reported
Receiving Water:	Not reported
Status at Spill:	Not reported
NJ Spill Date:	Not reported
NJ Spill Time:	Not reported
NJ Spill Name:	Not reported
NJ Spill Title:	Not reported
NJ Spill Phone:	Not reported
Other Date:	Not reported
Other Time:	Not reported
Other Name:	Not reported
Other Title:	Not reported
Other Telephone:	Not reported
Public Evacuation:	No
Assistance Requested:	Not reported
Wind Direction/Speed:	Not reported
Local Municipality Notified:	Not reported
Local Municipality Name:	Not reported
Local Municipality Title:	Not reported
Local Municipality Telephone:	Not reported
Local Municipality Date:	Not reported
Local Municipality Time:	Not reported
Incident Description:	Not reported
Incident Name:	Not reported
Incident Referred To:	Not reported
Incident Region:	Not reported
Incident Telephone:	Not reported
Incident Date:	Not reported
Incident time:	Not reported
Incident ITM:	Not reported
Comments:	Not reported
Date A310 Letter Printed:	Not reported

(Continued) **S111261163**

Date Local Authority Was Notified:	Not reported
Date Updated:	Not reported
Date Report Faxed to Local Authority:	Not reported
Local Authority Notification Date:	Not reported
Rep Receive Date:	05/26/2011
Reporter Type:	Citizen Complaint
Reporter Name:	REDACTED
Reporter Title:	REDACTED
Reporter Org:	REDATED
Reporter Address:	Not reported
Reporter City,St,Zip:	Not reported
Reporter County:	Not reported
Incident Status:	Terminated
Incident Category:	Other
Incident Source:	JEROLD WAGENHEIM
Incident Address:	710 MATTISON AVE
Incident Address 2:	Not reported
Incident City,St,Zip:	Asbury Park City, NJ 07712
Incident County:	Monmouth
DEP Requested:	No
Confidential:	Not reported
Notify Type:	Not reported
Road Closed:	Not reported
Direction:	Not reported
Responsible Party:	Not reported
Responsible Party Name:	Not reported
Responsible Party Contact:	Not reported
Responsible Party Title:	Not reported
Responsible Party Phone:	Not reported
Responsible Party Street:	Not reported
Responsible Party County:	Not reported
Responsible Party City,St,Zip:	Not reported
Memo. Of Understanding:	Not reported
Drill/trng Exercise:	Not reported
Hazardous:	Not reported

CK320 **228 230 MAIN STREET** **NJ SHWS** **S116227388**
NNE **228 230 MAIN ST** **N/A**
1/2-1 **ASBURY PARK CITY, NJ**
0.789 mi.
4164 ft. **Site 2 of 2 in cluster CK**

Relative:
Lower

Actual:
18 ft.

SHWS:

Site ID:	469879
Status:	Closed
Home Owner:	Yes
PI Number:	593092

Detail As Of April 2012:

X Coord Site:	Not reported
X Coord PI:	Not reported
Y Coord Site:	Not reported
Y Coord PI:	Not reported

CF321 **129 HAMILTON AVENUE** **NJ SHWS** **1007050265**
West **129 HAMILTON AVE** **NJ VCP** **N/A**
1/2-1 **NEPTUNE TWP, NJ 07753** **NJ NJEMS**
0.791 mi. **FINDS**
4175 ft. **Site 3 of 3 in cluster CF**

Relative:
Higher

Actual:
21 ft.

SHWS:

Site ID:	79841
Status:	Closed
Home Owner:	No
PI Number:	G000039830

Detail As Of April 2012:

X Coord Site:	Not reported
X Coord PI:	Not reported
Y Coord Site:	Not reported
Y Coord PI:	Not reported

VCP:

Incident Number:	99-07-12-1129-02
MOA Execution Date:	01/26/2000
Type Of Vcp File:	HISTORICAL
Pi Number:	Not reported
Case Type(Case Type):	Not reported
Case Contact: Department	Not reported
Case Contact Name:	Not reported
Case Contact: Organization	Not reported
Case Contact: Address: Line1	Not reported
Case Contact: Address: Line2	Not reported
Case Contact: Address: Line3	Not reported
Case Contact City,St,Zip:	Not reported

NJEMS:

Site Id:	79841
Municipality:	NEPTUNE TWP
Municipality Name From Spatial Overlay:	NEPTUNE TWP
GNIS Civil Code For Municipality:	882111
Municipal Code (NJ-1040):	1335
X Coord:	622733
Y Coord:	500780
Coord System:	NJ STATE PLANE (NAD83) - USFEET
Coord Type:	GIS Parcel Centroid
Coord Orign:	DEP-GIS
State Standard Numeric Code From Spatial Overlay:	1334
Unique Feature Number For Municipality From Spatial Overlay:	3402549890
Eleven Digit Hydrologic Unit Code From Spatial Overlay):	02030104090
Fourteen Digit Hydrologic Unit Code From Spatial Overlay:	02030104090060
Watershed Management Area Number From Spatial Overlay:	12
Watershed Management Area Name From Spatial Overlay:	Monmouth
Water Region Code From Spatial Overlay:	3
Water Region Name From Spatial Overlay:	Atlantic Coast
Sub Watershed Name From Overlay:	Shark River (below Remsen Mill gage)
Watershed Name From Spatial Overlay:	Whale Pond Bk / Shark R / Wreck Pond Bk

FINDS:

Registry ID:	110029609421

129 HAMILTON AVENUE (Continued) **1007050265**

Environmental Interest/Information System
NJ-NJEMS (New Jersey - New Jersey Environmental Management System).
The Department of Environmental Protection (NJDEP) manages large databases of environmental information in this integrated system.

Click this hyperlink while viewing on your computer to access additional FINDS: detail in the EDR Site Report.

CG322 **NJ ECONOMIC DEVELOPMENT AUTHORITY** **NJ SHWS** **S109312889**
NNE **647 MATTISON AVE** **N/A**
1/2-1 **ASBURY PARK CITY, NJ**
0.799 mi.
4217 ft. **Site 3 of 3 in cluster CG**

Relative:
Lower
Actual:
18 ft.

SHWS:

Site ID:	85287
Status:	Closed
Home Owner:	No
PI Number:	G000043582

Detail As Of April 2012:

X Coord Site:	Not reported
X Coord PI:	Not reported
Y Coord Site:	Not reported
Y Coord PI:	Not reported

---

323 **127 EVERGREEN AVENUE** **NJ SHWS** **S108773966**
WSW **127 EVERGREEN AVE** **NJ Release** **N/A**
1/2-1 **NEPTUNE CITY BORO, NJ**
0.801 mi.
4227 ft.

Relative:
Lower
Actual:
18 ft.

SHWS:

Site ID:	401962
Status:	Closed
Home Owner:	Yes
PI Number:	502933

Detail As Of April 2012:

X Coord Site:	Not reported
X Coord PI:	Not reported
Y Coord Site:	Not reported
Y Coord PI:	Not reported

NJ Release:

Facility Type:	Residential
Facility Phone:	Not reported
Incident Date:	06/26/2007
Incident Time:	Not reported
TD Log #:	238324
Case Number:	07-06-26-1352-49
Date Received:	06/26/2007
Nature of Incident:	Not reported
Operator:	Not reported
Incident Type:	Underground Storage Tank
Incident Location:	RESIDENCE

127 EVERGREEN AVENUE (Continued) **S108773966**

Location:	Not reported
Other Location:	Not reported
Contact Name:	MRS ENNIS
Caller Name:	Not reported
Caller Title:	Not reported
Caller Address:	Not reported
Caller City,St,Zip:	Not reported
Caller Telephone:	Not reported
Substance(s):	Not reported
Substance Type:	Not reported
Substance Identity:	Not reported
CAS Number:	Not reported
A310 Letter:	Not reported
TCPA Chemical:	Not reported
Hazrds Material:	Not reported
COMU:	Not reported
Ref. Code:	Not reported
Amt Released:	Not reported
Contained:	Not reported
Release Type:	Not reported
Release VE:	Not reported
Injuries:	No
Public Exposure:	No
Facility Evacuation:	No
Police at Scene:	No
Firemen at Scene:	No
Contamination of:	Not reported
Receiving Water:	Not reported
Status at Spill:	Not reported
NJ Spill Date:	Not reported
NJ Spill Time:	Not reported
NJ Spill Name:	Not reported
NJ Spill Title:	Not reported
NJ Spill Phone:	Not reported
Other Date:	Not reported
Other Time:	Not reported
Other Name:	Not reported
Other Title:	Not reported
Other Telephone:	Not reported
Public Evacuation:	No
Assistance Requested:	Not reported
Wind Direction/Speed:	Not reported
Local Municipality Notified:	Not reported
Local Municipality Name:	Not reported
Local Municipality Title:	Not reported
Local Municipality Telephone:	Not reported
Local Municipality Date:	Not reported
Local Municipality Time:	Not reported
Incident Description:	Not reported
Incident Name:	Not reported
Incident Referred To:	Not reported
Incident Region:	Not reported
Incident Telephone:	Not reported
Incident Date:	Not reported
Incident time:	Not reported
Incident ITM:	Not reported
Comments:	Not reported

127 EVERGREEN AVENUE (Continued) **S108773966**

Date A310 Letter Printed:	Not reported
Date Local Authority Was Notified:	Not reported
Date Updated:	Not reported
Date Report Faxed to Local Authority:	Not reported
Local Authority Notification Date:	Not reported
Rep Receive Date:	06/26/2007
Reporter Type:	Other
Reporter Name:	REDACTED
Reporter Title:	REDACTED
Reporter Org:	REDATED
Reporter Address:	Not reported
Reporter City,St,Zip:	Not reported
Reporter County:	Not reported
Incident Status:	Terminated
Incident Category:	Other
Incident Source:	MRS ENNIS
Incident Address:	127 EVERGREEN AVENUE
Incident Address 2:	Not reported
Incident City,St,Zip:	Neptune City Boro, NJ 07753
Incident County:	Monmouth
DEP Requested:	No
Confidential:	Not reported
Notify Type:	Not reported
Road Closed:	No
Direction:	Not reported
Responsible Party:	Not reported
Responsible Party Name:	Not reported
Responsible Party Contact:	Not reported
Responsible Party Title:	Not reported
Responsible Party Phone:	Not reported
Responsible Party Street:	Not reported
Responsible Party County:	Not reported
Responsible Party City,St,Zip:	Not reported
Memo. Of Understanding:	Not reported
Drill/trng Exercise:	Not reported
Hazardous:	Not reported

CI324 **66 UNION AVENUE** **NJ SHWS** **S109298551**
WSW **66 UNION AVE** **N/A**
1/2-1 **NEPTUNE CITY BORO, NJ**
0.801 mi.
4227 ft. **Site 2 of 2 in cluster CI**

Relative:
Higher

Actual:
27 ft.

SHWS:

Site ID:	198153
Status:	Closed
Home Owner:	Yes
PI Number:	260789

Detail As Of April 2012:

X Coord Site:	Not reported
X Coord PI:	Not reported
Y Coord Site:	Not reported
Y Coord PI:	Not reported

CL325 **270 FISHER AVENUE** **NJ SHWS** **S107087768**
NW **270 FISHER AVE** **NJ Release** **N/A**
1/2-1 **NEPTUNE TWP, NJ**
0.805 mi.
4248 ft. **Site 1 of 2 in cluster CL**

Relative:
Lower

Actual:
16 ft.

SHWS:

Site ID:	398552
Status:	Closed
Home Owner:	Yes
PI Number:	498626

Detail As Of April 2012:

X Coord Site:	Not reported
X Coord PI:	Not reported
Y Coord Site:	Not reported
Y Coord PI:	Not reported

NJ Release:

Facility Type:	Residential
Facility Phone:	Not reported
Incident Date:	11/23/2004
Incident Time:	Not reported
TD Log #:	122855
Case Number:	04-11-23-1056-05
Date Received:	11/23/2004
Nature of Incident:	Not reported
Operator:	Not reported
Incident Type:	Underground Storage Tank
Incident Location:	AT
Location:	Not reported
Other Location:	Not reported
Contact Name:	Not reported
Caller Name:	Not reported
Caller Title:	Not reported
Caller Address:	Not reported
Caller City,St,Zip:	Not reported
Caller Telephone:	Not reported
Substance(s):	Not reported
Substance Type:	Not reported
Substance Identity:	Not reported
CAS Number:	Not reported
A310 Letter:	Not reported
TCPA Chemical:	Not reported
Hazrds Material:	Not reported
COMU:	Not reported
Ref. Code:	Not reported
Amt Released:	Not reported
Contained:	Not reported
Release Type:	Not reported
Release VE:	Not reported
Injuries:	No
Public Exposure:	No
Facility Evacuation:	No
Police at Scene:	No
Firemen at Scene:	No
Contamination of:	Not reported
Receiving Water:	Not reported
Status at Spill:	Not reported

270 FISHER AVENUE (Continued) **S107087768**

NJ Spill Date:	Not reported
NJ Spill Time:	Not reported
NJ Spill Name:	Not reported
NJ Spill Title:	Not reported
NJ Spill Phone:	Not reported
Other Date:	Not reported
Other Time:	Not reported
Other Name:	Not reported
Other Title:	Not reported
Other Telephone:	Not reported
Public Evacuation:	No
Assistance Requested:	Not reported
Wind Direction/Speed:	Not reported
Local Municipality Notified:	Not reported
Local Municipality Name:	Not reported
Local Municipality Title:	Not reported
Local Municipality Telephone:	Not reported
Local Municipality Date:	Not reported
Local Municipality Time:	Not reported
Incident Description:	Not reported
Incident Name:	Not reported
Incident Referred To:	Not reported
Incident Region:	Not reported
Incident Telephone:	Not reported
Incident Date:	Not reported
Incident time:	Not reported
Incident ITM:	Not reported
Comments:	Not reported
Date A310 Letter Printed:	Not reported
Date Local Authority Was Notified:	Not reported
Date Updated:	Not reported
Date Report Faxed to Local Authority:	Not reported
Local Authority Notification Date:	Not reported
Rep Receive Date:	11/23/2004
Reporter Type:	Facility Rep.
Reporter Name:	REDACTED
Reporter Title:	REDACTED
Reporter Org:	REDATED
Reporter Address:	Not reported
Reporter City,St,Zip:	Not reported
Reporter County:	Not reported
Incident Status:	Terminated
Incident Category:	Other
Incident Source:	CATHY POPE
Incident Address:	270 FISHER AVE
Incident Address 2:	Not reported
Incident City,St,Zip:	Neptune Twp, NJ
Incident County:	Monmouth
DEP Requested:	No
Confidential:	Not reported
Notify Type:	Not reported
Road Closed:	No
Direction:	Not reported
Responsible Party:	Not reported
Responsible Party Name:	Not reported
Responsible Party Contact:	Not reported
Responsible Party Title:	Not reported

270 FISHER AVENUE (Continued) **S107087768**

Responsible Party Phone:	Not reported
Responsible Party Street:	Not reported
Responsible Party County:	Not reported
Responsible Party City,St,Zip:	Not reported
Memo. Of Understanding:	Not reported
Drill/trng Exercise:	Not reported
Hazardous:	Not reported

326
South
1/2-1
0.811 mi.
4284 ft.

338 WOODLAND AVENUE
338 WOODLAND AVE
AVON-BY-THE-SEA BORO, NJ 07717

NJ SHWS **S105007035**
NJ VCP **N/A**

Relative:
Lower

Actual:
15 ft.

SHWS:

Site ID:	68351
Status:	Closed
Home Owner:	No
PI Number:	G000024608

Detail As Of April 2012:

X Coord Site:	Not reported
X Coord PI:	Not reported
Y Coord Site:	Not reported
Y Coord PI:	Not reported

VCP:

Incident Number:	95-01-12-1557-39
MOA Execution Date:	06/05/1998
Type Of Vcp File:	HISTORICAL
Pi Number:	Not reported
Case Type(Case Type):	Not reported
Case Contact: Department	Not reported
Case Contact Name:	Not reported
Case Contact: Organization	Elizabeth Munn Estate
Case Contact: Address: Line1	Not reported
Case Contact: Address: Line2	Not reported
Case Contact: Address: Line3	Not reported
Case Contact City,St,Zip:	Not reported

CM327
West
1/2-1
0.813 mi.
4292 ft.

121 HAWTHORNE AVENUE
121 HAWTHORNE AVE
NEPTUNE CITY BORO, NJ

NJ SHWS **S111710526**
N/A

Site 1 of 2 in cluster CM

Relative:
Higher

Actual:
23 ft.

SHWS:

Site ID:	440773
Status:	Closed
Home Owner:	Yes
PI Number:	554119

Detail As Of April 2012:

X Coord Site:	Not reported
X Coord PI:	Not reported
Y Coord Site:	Not reported
Y Coord PI:	Not reported

CN328 **SALS AUTO REPAIRS** **NJ SHWS** **S108972484**
SW **68 W SYLVANIA AVE** **NJ INST CONTROL** **N/A**
1/2-1 **NEPTUNE CITY BORO, NJ 07753**
0.813 mi.
4292 ft. **Site 1 of 3 in cluster CN**

Relative:
Lower

Actual:
14 ft.

SHWS:

Site ID:	13645
Status:	Active
Home Owner:	No
PI Number:	012646

Detail As Of April 2012:

X Coord Site:	Not reported
X Coord PI:	Not reported
Y Coord Site:	Not reported
Y Coord PI:	Not reported

NJ INSTITUTIONAL CONTROL:

Facility ID:	13645
Date Established (SI):	02/03/2015
Date Closed/Lifted (SI):	Not reported
PI Number:	012646
PI Name:	SALS AUTO REPAIR
CEA Description (SI):	Benzene
CEA Case Track #:	80388
CEA Duration:	2.00
Intermediate Durations:	No

Facility ID:	13645
Date Established (SI):	02/03/2015
Date Closed/Lifted (SI):	Not reported
PI Number:	012646
PI Name:	SALS AUTO REPAIR
CEA Description (SI):	Ethylbenzene
CEA Case Track #:	80388
CEA Duration:	2.00
Intermediate Durations:	No

Facility ID:	13645
Date Established (SI):	02/03/2015
Date Closed/Lifted (SI):	Not reported
PI Number:	012646
PI Name:	SALS AUTO REPAIR
CEA Description (SI):	Toluene
CEA Case Track #:	80388
CEA Duration:	2.00
Intermediate Durations:	No

Facility ID:	13645
Date Established (SI):	02/03/2015
Date Closed/Lifted (SI):	Not reported
PI Number:	012646
PI Name:	SALS AUTO REPAIR
CEA Description (SI):	Xylenes (total)
CEA Case Track #:	80388
CEA Duration:	2.00
Intermediate Durations:	No

CN329
SW
1/2-1
0.813 mi.
4292 ft.

SAL'S AUTO REPAIRS
68 WEST SYLVANIA AVENUE
NEPTUNE CITY, NJ

NJ PF **S106858374**
N/A

Site 2 of 3 in cluster CN

Relative:
Lower

Actual:
14 ft.

NJ PF:

Category:	Non-Superfund, State Lead, IEC
Facility Type:	Auto Repair Facility
Operation Status:	Active
Media Affected:	Ground WaterSoilAir
Contaminants:	Volatile Organic CompoundsVolatile Organic CompoundsVolatile Organic Compounds
Facility Status:	RemediatingConfirmedVenting
Funding Source:	1981 Bond Fund
Amnt Hazardous:	$208,000
Site Description:	Sal's Auto Repair formerly operated as a gasoline serice station. The service station owner removed several leaking underground gasoline storage tanks in 1993 with oversight of NJDEP's Responsible Party Remediation Element. A peliminary investigation conducted after the tanks were removed indicated soil and ground water were significantly contaminated with volatile organic compounds. NJDEP directed the service station ower to investigate and clean up the site, but the onwer did not comply. In 2003 NJDEP's Remedial Response Element installed ground water remediation systems at the Sal's Auto Repair site and at a property across the street to treat a plume of contaminated ground water from the site. NJDEP believes another gas station in thearea may also be contributing to the ground water plume. In 2003 the Remedial Response Element also began an investigation to determine whether gasoline vapors from the ground water plume were migrating into neighboring buildings through the slabs and foundations did contaminating the indoor air. Testing of the indoor air at eight nearby properties identified one building with gasoline vapors at levels exceeding NJDEP's health-based criteria. The Remedial Response Element installed a subsurfacedepressurization system at the building and took other measures to reduce the vapors to acceptable levels. Additional indoor air testing will be conducted in 2004 to determine whether other buildings in the area are affected.
Property Size:	0.5 Acre
Surrounding Land Use:	Commercial/Residential

CO330
SW
1/2-1
0.815 mi.
4303 ft.

NEPTUNE CITY SUNOCO
79 RT 35
NEPTUNE CITY BORO, NJ

NJ SHWS **S107061952**
N/A

Site 1 of 2 in cluster CO

Relative:
Lower

Actual:
14 ft.

SHWS:

Site ID:	4243
Status:	Active
Home Owner:	No
PI Number:	006224

Detail As Of April 2012:

X Coord Site:	Not reported
X Coord PI:	Not reported
Y Coord Site:	Not reported
Y Coord PI:	Not reported

CP331 NW 1/2-1 0.816 mi. 4308 ft. | **BECKER PLATING INC**
121 RT 35
NEPTUNE TWP, NJ 08857 | **NJ SHWS** **S107110823**
NJ NJEMS **N/A**
NJ Release

Site 1 of 2 in cluster CP

Relative: Lower

Actual: 18 ft.

SHWS:

Site ID:	13647
Status:	Active
Home Owner:	No
PI Number:	013671

Detail As Of April 2012:

X Coord Site:	Not reported
X Coord PI:	Not reported
Y Coord Site:	Not reported
Y Coord PI:	Not reported

NJEMS:

Site Id:	13647
Municipality:	NEPTUNE TWP
Municipality Name From Spatial Overlay:	NEPTUNE TWP
GNIS Civil Code For Municipality:	882111
Municipal Code (NJ-1040):	1335
X Coord:	623501.42000000004
Y Coord:	502890.57000000001
Coord System:	NJ STATE PLANE (NAD83) - USFEET
Coord Type:	Digital Image
Coord Orign:	DEP-GIS
State Standard Numeric Code From Spatial Overlay:	1334
Unique Feature Number For Municipality From Spatial Overlay:	3402549890
Eleven Digit Hydrologic Unit Code From Spatial Overlay):	02030104090
Fourteen Digit Hydrologic Unit Code From Spatial Overlay:	02030104090060
Watershed Management Area Number From Spatial Overlay:	12
Watershed Management Area Name From Spatial Overlay:	Monmouth
Water Region Code From Spatial Overlay:	3
Water Region Name From Spatial Overlay:	Atlantic Coast
Sub Watershed Name From Overlay:	Shark River (below Remsen Mill gage)
Watershed Name From Spatial Overlay:	Whale Pond Bk / Shark R / Wreck Pond Bk

NJ Release:

Facility Type:	Municipal
Facility Phone:	201-775-8945
Incident Date:	06/02/1989
Incident Time:	1000
TD Log #:	5879
Case Number:	89-06-06-1125
Date Received:	06/06/1989
Nature of Incident:	Other
Operator:	ROB
Incident Type:	Not reported
Incident Location:	Not reported
Location:	Facility
Other Location:	Not reported
Contact Name:	Not reported
Caller Name:	REDACTED
Caller Title:	Not reported
Caller Address:	Not reported
Caller City,St,Zip:	Not reported

BECKER PLATING INC (Continued) **S107110823**

Caller Telephone:	Not reported
Substance(s):	CYANIDE & CADNIUM SLUDGES
Substance Type:	Not reported
Substance Identity:	Known
CAS Number:	Not reported
A310 Letter:	Yes
TCPA Chemical:	No
Hazrds Material:	Yes
COMU:	1334
Ref. Code:	02
Amt Released:	N/A
Contained:	Yes
Release Type:	Terminated
Release VE:	Not reported
Injuries:	No
Public Exposure:	No
Facility Evacuation:	No
Police at Scene:	No
Firemen at Scene:	No
Contamination of:	Not reported
Receiving Water:	N/A
Status at Spill:	Not reported
NJ Spill Date:	1989-06-06 00:00:00
NJ Spill Time:	Not reported
NJ Spill Name:	Not reported
NJ Spill Title:	OEM
NJ Spill Phone:	Not reported
Other Date:	Not reported
Other Time:	Not reported
Other Name:	Not reported
Other Title:	Not reported
Other Telephone:	Not reported
Public Evacuation:	No
Assistance Requested:	Yes
Wind Direction/Speed:	0
Local Municipality Notified:	Not reported
Local Municipality Name:	DISP 147
Local Municipality Title:	NEPTUNE
Local Municipality Telephone:	201-988-8000
Local Municipality Date:	06/06/1989
Local Municipality Time:	1137
Incident Description:	Sloppy Housekeeping
Incident Name:	R SCHRADER
Incident Referred To:	DEQ
Incident Region:	ER2
Incident Telephone:	OFFICE
Incident Date:	06/06/1989
Incident time:	1131
Incident ITM:	T
Incident Name:	Not reported
Incident Referred To:	DEQ
Incident Region:	HQ1
Incident Telephone:	Not reported
Incident Date:	Not reported
Incident Time:	Not reported
Incident ITM:	Not reported

Comments: Not reported

BECKER PLATING INC (Continued) **S107110823**

Date A310 Letter Printed:	Not reported
Date Local Authority Was Notified:	Not reported
Date Updated:	Not reported
Date Report Faxed to Local Authority:	Not reported
Local Authority Notification Date:	Not reported
Rep Receive Date:	Not reported
Reporter Type:	Not reported
Reporter Name:	Not reported
Reporter Title:	Not reported
Reporter Org:	Not reported
Reporter Address:	Not reported
Reporter City,St,Zip:	Not reported
Reporter County:	Not reported
Incident Status:	Not reported
Incident Category:	Not reported
Incident Source:	Not reported
Incident Address:	Not reported
Incident Address 2:	Not reported
Incident City,St,Zip:	Not reported
Incident County:	Not reported
DEP Requested:	Not reported
Confidential:	Not reported
Notify Type:	Not reported
Road Closed:	Not reported
Direction:	Not reported
Responsible Party:	Known
Responsible Party Name:	BECKER PLATING
Responsible Party Contact:	NORMAN BECKER
Responsible Party Title:	ASSIT ADMIN
Responsible Party Phone:	201-775-8945
Responsible Party Street:	121 HIGHWAY 35
Responsible Party County:	MONMOUTH
Responsible Party City,St,Zip:	NEPTUNE, NJ
Memo. Of Understanding:	Not reported
Drill/trng Exercise:	Not reported
Hazardous:	Not reported

CQ332 **316 MAIN STREET** **NJ SHWS** **S121976597**
NNE **316 MAIN ST** **N/A**
1/2-1 **ASBURY PARK CITY, NJ**
0.821 mi.
4333 ft. **Site 1 of 2 in cluster CQ**

Relative:
Higher

Actual:
19 ft.

SHWS:

Site ID:	614583
Status:	Closed
Home Owner:	Yes
PI Number:	777464

Detail As Of April 2012:

X Coord Site:	Not reported
X Coord PI:	Not reported
Y Coord Site:	Not reported
Y Coord PI:	Not reported

CR333 NW 1/2-1 0.821 mi. 4333 ft. | **247 DRUMMOND AVENUE**
247 DRUMMOND AVE
NEPTUNE TWP, NJ 07753 | **NJ SHWS** | **1007041544**
NJ UST | **N/A**

Site 1 of 2 in cluster CR

Relative: Lower

Actual: 16 ft.

SHWS:

Site ID:	58137
Status:	Closed
Home Owner:	No
PI Number:	034099

Detail As Of April 2012:

X Coord Site:	Not reported
X Coord PI:	Not reported
Y Coord Site:	Not reported
Y Coord PI:	Not reported

UST:

Facility ID:	034099

Contact:

Owner Name:	THEOPOLUS STEWART
Organization:	THEOPOLUS STEWART
Contact Type(UST Reg):	Facility Operator
Contact Address (UST Reg):	247 DRUMMOND AVE
Contact Address 2 (UST Reg):	Not reported
Conact City,St,Zip (UST Reg):	Neptune City, NJ 07753

Owner Name:	THEOPOLUS STEWART
Organization:	THEOPOLUS STEWART
Contact Type(UST Reg):	Tank Owner
Contact Address (UST Reg):	247 DRUMMOND AVE
Contact Address 2 (UST Reg):	Not reported
Conact City,St,Zip (UST Reg):	Neptune City, NJ 07753

Tanks:

Tank Id:	TANK-1
Tank Number:	1
Tank Status:	**Removed**
Tank Status Date:	09/28/2000
Install Date:	01/01/1944
Tank Contents:	Waste Oil
Tank Size:	55
Tank Compliance:	No
Overfill:	No
Compliance Monitoring?:	No
Overfill Protection:	No
Spill Containment:	No
Tank Wellhead Protection:	Not reported
Tank/Pipe Construction Type:	Tank Bare steel
Tank/Pipe Construction Type:	Pipe Bare steel
Tank/Pipe Monitor:	Pipe None
Tank/Pipe Monitor:	Tank None

CS334
NE
1/2-1
0.821 mi.
4334 ft.

26 MCCLINTOCK STREET
26 MCCLINTOCK ST
NEPTUNE TWP, NJ 07756

NJ SHWS **1007052203**
NJ VCP **N/A**

Site 1 of 3 in cluster CS

Relative:
Lower

Actual:
17 ft.

SHWS:

Site ID:	78396
Status:	Closed
Home Owner:	No
PI Number:	G000028360

Detail As Of April 2012:

X Coord Site:	Not reported
X Coord PI:	Not reported
Y Coord Site:	Not reported
Y Coord PI:	Not reported

VCP:

Incident Number:	96-04-03-1344-27
MOA Execution Date:	07/08/1996
Type Of Vcp File:	HISTORICAL
Pi Number:	Not reported
Case Type(Case Type):	Not reported
Case Contact: Department	Not reported
Case Contact Name:	Not reported
Case Contact: Organization	Andrew & Deborah Lasebny
Case Contact: Address: Line1	Not reported
Case Contact: Address: Line2	Not reported
Case Contact: Address: Line3	Not reported
Case Contact City,St,Zip:	Not reported

335
North
1/2-1
0.822 mi.
4342 ft.

1037 MATTISON AVENUE
1037 MATTISON AVE
ASBURY PARK CITY, NJ 07712

NJ SHWS **S106572476**
NJ VCP **N/A**

Relative:
Higher

Actual:
25 ft.

SHWS:

Site ID:	149836
Status:	Closed
Home Owner:	Yes
PI Number:	197815

Detail As Of April 2012:

X Coord Site:	Not reported
X Coord PI:	Not reported
Y Coord Site:	Not reported
Y Coord PI:	Not reported

VCP:

Incident Number:	03-07-08-0932-27
MOA Execution Date:	07/14/2003
Type Of Vcp File:	HISTORICAL
Pi Number:	Not reported
Case Type(Case Type):	Not reported
Case Contact: Department	Not reported
Case Contact Name:	Not reported
Case Contact: Organization	City of Asbury Park
Case Contact: Address: Line1	Not reported

1037 MATTISON AVENUE (Continued) **S106572476**

Case Contact: Address: Line2 Not reported
Case Contact: Address: Line3 Not reported
Case Contact City,St,Zip: Not reported

CS336 **24 MCCLINTOCK STREET** **NJ SHWS** **1010434480**
NE **24 MCCLINTOCK ST** **NJ NJEMS** **N/A**
1/2-1 **NEPTUNE TWP, NJ 07756** **FINDS**
0.824 mi.
4353 ft. **Site 2 of 3 in cluster CS**

Relative:
Lower

Actual:
17 ft.

SHWS:

Site ID:	186857
Status:	Closed
Home Owner:	Yes
PI Number:	245621

Detail As Of April 2012:

X Coord Site:	Not reported
X Coord PI:	Not reported
Y Coord Site:	Not reported
Y Coord PI:	Not reported

NJEMS:

Site Id:	186857
Municipality:	NEPTUNE TWP
Municipality Name From Spatial Overlay:	NEPTUNE TWP
GNIS Civil Code For Municipality:	882111
Municipal Code (NJ-1040):	1335
X Coord:	630460
Y Coord:	502888
Coord System:	NJ STATE PLANE (NAD83) - USFEET
Coord Type:	Hard Copy Map
Coord Orign:	DEP-Program
State Standard Numeric Code From Spatial Overlay:	1334
Unique Feature Number For Municipality From Spatial Overlay:	3402549890
Eleven Digit Hydrologic Unit Code From Spatial Overlay):	02030104090
Fourteen Digit Hydrologic Unit Code From Spatial Overlay:	02030104090060
Watershed Management Area Number From Spatial Overlay:	12
Watershed Management Area Name From Spatial Overlay:	Monmouth
Water Region Code From Spatial Overlay:	3
Water Region Name From Spatial Overlay:	Atlantic Coast
Sub Watershed Name From Overlay:	Shark River (below Remsen Mill gage)
Watershed Name From Spatial Overlay:	Whale Pond Bk / Shark R / Wreck Pond Bk

FINDS:

Registry ID: 110031712662

Environmental Interest/Information System
NJ-NJEMS (New Jersey - New Jersey Environmental Management System).
The Department of Environmental Protection (NJDEP) manages large databases of environmental information in this integrated system.

Click this hyperlink while viewing on your computer to access additional FINDS: detail in the EDR Site Report.

CM337 West 1/2-1 0.829 mi. 4377 ft. | **111 HAWTHORNE AVENUE**
111 HAWTHORNE AVE
NEPTUNE CITY BORO, NJ | **NJ SHWS** | **S109369838**
NJ Release | **N/A**

Site 2 of 2 in cluster CM

Relative: Higher

Actual: 24 ft.

SHWS:

Site ID:	391507
Status:	Closed
Home Owner:	Yes
PI Number:	489514

Detail As Of April 2012:

X Coord Site:	Not reported
X Coord PI:	Not reported
Y Coord Site:	Not reported
Y Coord PI:	Not reported

NJ Release:

Facility Type:	Residential
Facility Phone:	Not reported
Incident Date:	10/15/2008
Incident Time:	Not reported
TD Log #:	292489
Case Number:	08-10-15-1620-07
Date Received:	10/15/2008
Nature of Incident:	Not reported
Operator:	Not reported
Incident Type:	Underground Storage Tank
Incident Location:	RESIDENTIAL
Location:	Not reported
Other Location:	Not reported
Contact Name:	Not reported
Caller Name:	Not reported
Caller Title:	Not reported
Caller Address:	Not reported
Caller City,St,Zip:	Not reported
Caller Telephone:	Not reported
Substance(s):	Not reported
Substance Type:	Not reported
Substance Identity:	Not reported
CAS Number:	Not reported
A310 Letter:	Not reported
TCPA Chemical:	Not reported
Hazrds Material:	Not reported
COMU:	Not reported
Ref. Code:	Not reported
Amt Released:	Not reported
Contained:	Not reported
Release Type:	Not reported
Release VE:	Not reported
Injuries:	No
Public Exposure:	No
Facility Evacuation:	No
Police at Scene:	No
Firemen at Scene:	No
Contamination of:	Not reported
Receiving Water:	Not reported
Status at Spill:	Not reported

111 HAWTHORNE AVENUE (Continued) **S109369838**

NJ Spill Date:	Not reported
NJ Spill Time:	Not reported
NJ Spill Name:	Not reported
NJ Spill Title:	Not reported
NJ Spill Phone:	Not reported
Other Date:	Not reported
Other Time:	Not reported
Other Name:	Not reported
Other Title:	Not reported
Other Telephone:	Not reported
Public Evacuation:	No
Assistance Requested:	Not reported
Wind Direction/Speed:	Not reported
Local Municipality Notified:	Not reported
Local Municipality Name:	Not reported
Local Municipality Title:	Not reported
Local Municipality Telephone:	Not reported
Local Municipality Date:	Not reported
Local Municipality Time:	Not reported
Incident Description:	Not reported
Incident Name:	Not reported
Incident Referred To:	Not reported
Incident Region:	Not reported
Incident Telephone:	Not reported
Incident Date:	Not reported
Incident time:	Not reported
Incident ITM:	Not reported
Comments:	Not reported
Date A310 Letter Printed:	Not reported
Date Local Authority Was Notified:	Not reported
Date Updated:	Not reported
Date Report Faxed to Local Authority:	Not reported
Local Authority Notification Date:	Not reported
Rep Receive Date:	10/15/2008
Reporter Type:	Other
Reporter Name:	REDACTED
Reporter Title:	REDACTED
Reporter Org:	REDATED
Reporter Address:	Not reported
Reporter City,St,Zip:	Not reported
Reporter County:	Not reported
Incident Status:	Terminated
Incident Category:	Other
Incident Source:	IRENE SAVAGE
Incident Address:	111 HAWTHORNE AVE
Incident Address 2:	Not reported
Incident City,St,Zip:	Neptune City Boro, NJ 07753
Incident County:	Monmouth
DEP Requested:	No
Confidential:	Not reported
Notify Type:	Not reported
Road Closed:	No
Direction:	Not reported
Responsible Party:	Not reported
Responsible Party Name:	Not reported
Responsible Party Contact:	Not reported
Responsible Party Title:	Not reported

111 HAWTHORNE AVENUE (Continued) **S109369838**

Responsible Party Phone:	Not reported
Responsible Party Street:	Not reported
Responsible Party County:	Not reported
Responsible Party City,St,Zip:	Not reported
Memo. Of Understanding:	Not reported
Drill/trng Exercise:	Not reported
Hazardous:	Not reported

338
ENE
1/2-1
0.830 mi.
4385 ft.

10 PITMAN AVENUE
10 PITMAN AVE
NEPTUNE TWP, NJ 07753

NJ SHWS **S115586208**
NJ NJEMS **N/A**

Relative:
Lower

Actual:
15 ft.

SHWS:

Site ID:	76982
Status:	Closed
Home Owner:	No
PI Number:	G000010208

Detail As Of April 2012:

X Coord Site:	Not reported
X Coord PI:	Not reported
Y Coord Site:	Not reported
Y Coord PI:	Not reported

NJEMS:

Site Id:	76982
Municipality:	NEPTUNE TWP
Municipality Name From Spatial Overlay:	NEPTUNE TWP
GNIS Civil Code For Municipality:	882111
Municipal Code (NJ-1040):	1335
X Coord:	630654
Y Coord:	502610
Coord System:	NJ STATE PLANE (NAD83) - USFEET
Coord Type:	GIS Parcel Centroid
Coord Orign:	DEP-GIS
State Standard Numeric Code From Spatial Overlay:	1334
Unique Feature Number For Municipality From Spatial Overlay:	3402549890
Eleven Digit Hydrologic Unit Code From Spatial Overlay):	02030104090
Fourteen Digit Hydrologic Unit Code From Spatial Overlay:	02030104090060
Watershed Management Area Number From Spatial Overlay:	12
Watershed Management Area Name From Spatial Overlay:	Monmouth
Water Region Code From Spatial Overlay:	3
Water Region Name From Spatial Overlay:	Atlantic Coast
Sub Watershed Name From Overlay:	Shark River (below Remsen Mill gage)
Watershed Name From Spatial Overlay:	Whale Pond Bk / Shark R / Wreck Pond Bk

339 West 1/2-1 0.831 mi. 4389 ft. | **153 HAWTHORNE AVENUE**
153 HAWTHORNE AVE
NEPTUNE TWP, NJ 07753 | **NJ SHWS** **S107573463**
NJ NJEMS **N/A**
NJ Release

Relative: Higher

Actual: 23 ft.

SHWS:

Site ID:	79242
Status:	Closed
Home Owner:	Yes
PI Number:	G000036301

Detail As Of April 2012:

X Coord Site:	Not reported
X Coord PI:	Not reported
Y Coord Site:	Not reported
Y Coord PI:	Not reported

NJEMS:

Site Id:	79242
Municipality:	NEPTUNE TWP
Municipality Name From Spatial Overlay:	NEPTUNE TWP
GNIS Civil Code For Municipality:	882111
Municipal Code (NJ-1040):	1335
X Coord:	622480
Y Coord:	500439
Coord System:	NJ STATE PLANE (NAD83) - USFEET
Coord Type:	GIS Parcel Centroid
Coord Orign:	DEP-GIS
State Standard Numeric Code From Spatial Overlay:	1334
Unique Feature Number For Municipality From Spatial Overlay:	3402549890
Eleven Digit Hydrologic Unit Code From Spatial Overlay):	02030104090
Fourteen Digit Hydrologic Unit Code From Spatial Overlay:	02030104090060
Watershed Management Area Number From Spatial Overlay:	12
Watershed Management Area Name From Spatial Overlay:	Monmouth
Water Region Code From Spatial Overlay:	3
Water Region Name From Spatial Overlay:	Atlantic Coast
Sub Watershed Name From Overlay:	Shark River (below Remsen Mill gage)
Watershed Name From Spatial Overlay:	Whale Pond Bk / Shark R / Wreck Pond Bk

NJ Release:

Facility Type:	Residential
Facility Phone:	Not reported
Incident Date:	02/14/2006
Incident Time:	Not reported
TD Log #:	176591
Case Number:	06-02-14-1744-39
Date Received:	02/14/2006
Nature of Incident:	Not reported
Operator:	Not reported
Incident Type:	Underground Storage Tank
Incident Location:	RESIDENCE
Location:	Not reported
Other Location:	Not reported
Contact Name:	CYNTHIA BENNETT
Caller Name:	Not reported
Caller Title:	Not reported
Caller Address:	Not reported
Caller City,St,Zip:	Not reported

153 HAWTHORNE AVENUE (Continued) **S107573463**

Caller Telephone:	Not reported
Substance(s):	Not reported
Substance Type:	Not reported
Substance Identity:	Not reported
CAS Number:	Not reported
A310 Letter:	Not reported
TCPA Chemical:	Not reported
Hazrds Material:	Not reported
COMU:	Not reported
Ref. Code:	Not reported
Amt Released:	Not reported
Contained:	Not reported
Release Type:	Not reported
Release VE:	Not reported
Injuries:	No
Public Exposure:	No
Facility Evacuation:	No
Police at Scene:	No
Firemen at Scene:	No
Contamination of:	Not reported
Receiving Water:	Not reported
Status at Spill:	Not reported
NJ Spill Date:	Not reported
NJ Spill Time:	Not reported
NJ Spill Name:	Not reported
NJ Spill Title:	Not reported
NJ Spill Phone:	Not reported
Other Date:	Not reported
Other Time:	Not reported
Other Name:	Not reported
Other Title:	Not reported
Other Telephone:	Not reported
Public Evacuation:	No
Assistance Requested:	Not reported
Wind Direction/Speed:	Not reported
Local Municipality Notified:	Not reported
Local Municipality Name:	Not reported
Local Municipality Title:	Not reported
Local Municipality Telephone:	Not reported
Local Municipality Date:	Not reported
Local Municipality Time:	Not reported
Incident Description:	Not reported
Incident Name:	Not reported
Incident Referred To:	Not reported
Incident Region:	Not reported
Incident Telephone:	Not reported
Incident Date:	Not reported
Incident time:	Not reported
Incident ITM:	Not reported
Comments:	Not reported
Date A310 Letter Printed:	Not reported
Date Local Authority Was Notified:	Not reported
Date Updated:	Not reported
Date Report Faxed to Local Authority:	Not reported
Local Authority Notification Date:	Not reported
Rep Receive Date:	02/14/2006
Reporter Type:	Other

153 HAWTHORNE AVENUE (Continued) **S107573463**

Reporter Name:	REDACTED
Reporter Title:	REDACTED
Reporter Org:	REDATED
Reporter Address:	Not reported
Reporter City,St,Zip:	Not reported
Reporter County:	Not reported
Incident Status:	Terminated
Incident Category:	Other
Incident Source:	CYNTHIA BENNETT
Incident Address:	153 HAWTHORNE
Incident Address 2:	Not reported
Incident City,St,Zip:	Neptune Twp, NJ 07753
Incident County:	Monmouth
DEP Requested:	No
Confidential:	Not reported
Notify Type:	Not reported
Road Closed:	No
Direction:	Not reported
Responsible Party:	Not reported
Responsible Party Name:	Not reported
Responsible Party Contact:	Not reported
Responsible Party Title:	Not reported
Responsible Party Phone:	Not reported
Responsible Party Street:	Not reported
Responsible Party County:	Not reported
Responsible Party City,St,Zip:	Not reported
Memo. Of Understanding:	Not reported
Drill/trng Exercise:	Not reported
Hazardous:	Not reported

CO340 **TFH PUBLICATIONS INC** **NJ SHWS** **1004560975**
SW **85 W SYLVANIA** **NJ BROWNFIELDS** **N/A**
1/2-1 **NEPTUNE, NJ 07753** **NJ Release**
0.834 mi. **FINDS**
4405 ft. **Site 2 of 2 in cluster CO** **ECHO**
NJ ISRA
Relative: **NJ NPDES**
Lower
Actual:
14 ft.

SHWS:

Site ID:	4252
Status:	Active
Home Owner:	No
PI Number:	G000014030

Detail As Of April 2012:

X Coord Site:	Not reported
X Coord PI:	Not reported
Y Coord Site:	Not reported
Y Coord PI:	Not reported

BROWNFIELDS:

Price:	Not reported
Assessed Value:	Not reported
Property Size:	Unknown
Annual Taxes:	Not reported
Representative Address:	Not reported
Representative City/State/Zip:	Not reported
Submitter Name:	Not reported

TFH PUBLICATIONS INC (Continued) **1004560975**

Submitter Address1:	Not reported
Submitter Address2:	Not reported
Submitter City:	Not reported
Submitter State:	Not reported
Submitter Zip:	Not reported
Submitter Email:	Not reported
Submitter Phone:	Not reported
Transaction Type:	Not reported
Transfer Type:	Not reported
Site Number:	8748
X Coordinate:	623804
Y Coordinate:	496896
Coord:	623804:496896
AutoID:	7592
Ownership Type:	unknown
Ownership:	DEP Case
PStatus:	DEP Case
PI Number:	G000014030
Owner Name:	Evelyn Axelrod
Owner Address + Owner Street:	308 Main St.
Owner City:	Allenhurst
Owner State:	NJ
Owner Zip Code:	07711
Owner County:	Not reported
Owner Phone:	9999999999
Owner Fax:	9999999999
Owner Email:	Not reported
Owner Organization:	H.R.A. Realty
Authorized Representative:	Not reported
Auth Rep Relation to Owner:	Not reported
Municipal Contact Name:	Not reported
Municipal Contact Street:	Not reported
Municipal Contact City:	Not reported
Municipal Contact State:	Not reported
Municipal Contact Zip Code:	Not reported
Municipal Contact Phone:	9999999999
Municipal Contact Fax:	9999999999
Municipal Contact Email:	Not reported
Department:	Not reported
Municipal Contact Title:	Not reported
Contact Relation to Owner:	Not reported
Current Zoning:	Not reported
Proposed Zoning:	Not reported
Copy of Title Insurance:	Not reported
Municode:	1334
Block:	Not reported
Lot:	Not reported
Development Plan Completed:	Unknown
Market Study Completed:	Unknown
Current Activity:	Not reported
Current Operations:	Not reported
Prior Operations:	Not reported
Deed Restrictions:	Unknown
Easements:	Unknown
Buildings:	Not reported
Condition of Buildings:	Not reported
Square Footage:	Not reported

TFH PUBLICATIONS INC (Continued) **1004560975**

Total Buildable Space:	Not reported
Lease Price:	Not reported
Tax Certificate:	Unknown
Tax Lien:	Unknown
Other Liens/Judgements:	No
Traffic Study:	Unknown
Road Access:	Not reported
Waterfront Access:	Unknown
Airport Access:	Unknown
Public Transportation Access:	Unknown
Major Highway Name:	Not reported
Major Highway Interchange:	Not reported
Major Highway Miles Away:	Not reported
Local Highway Name:	Not reported
Local Highway Interchange:	Not reported
Local Highway Miles Away:	Not reported
Rail Type:	Not reported
Rail Name:	Not reported
Rail Station:	Not reported
Rail Miles Away:	Not reported
Public Water:	Unknown
Electric:	Unknown
Gas:	Unknown
Public Sewer:	Unknown
Telephone:	Unknown
Cable:	Unknown
Fiber Optics:	Unknown
Wetlands:	No
Sensitive Ecosystems/Habitats:	No
Endangered Species:	No
Historic/Archeological Site:	No
100 Year Flood Plain:	No
500 Year Flood Plain:	No
Environmental Report Copies:	Yes
List Containing Site:	Not reported
Preliminary Assessment:	No
Site Investigation:	No
Remedial Investigation:	No
Remedial Action Workplan:	No
Voluntary Cleanup Program:	No
Environmental Litigation:	No
Remediation In Progress:	Yes
Remediation Estimated Complete Date:	Not reported
Regulatory sign-off:	No
Regulatory Sign-Off Description:	Not reported
Other Incentives:	No
Low Interest Rates:	No
HDSRF Grants:	No
TIF:	No
HDSRF Loans:	No
USA Loans:	No
USA Grants:	No
Designated Redevelopment Area:	No
Environmental Opportunity Zone:	No
Tax Rebate or Abatement:	No
Empowerment Zone (Federal):	No
Urban Coordinating Council Neighborhood:	No

TFH PUBLICATIONS INC (Continued) **1004560975**

Enterprise Community (Federal):	No
Urban Enterprise Zone:	No
Additional Comments:	1) Assigned to Program,3/15/2002 2) U: Not Yet Determined established 3/15/2002
County_int_FK:	13
Municipality_int_FK:	358
Planning Area Designation:	Planning Area 1
Authorized Representative Email:	Not reported
Authorized Representative Phone:	9999999999
General Comments:	Not reported

NJ Release:

Facility Type:	Commercial
Facility Phone:	Not reported
Incident Date:	09/23/2015
Incident Time:	Not reported
TD Log #:	574125
Case Number:	15-09-23-1211-33
Date Received:	09/23/2015
Nature of Incident:	Not reported
Operator:	Not reported
Incident Type:	Underground Storage Tank
Incident Location:	NYLABONE
Location:	Not reported
Other Location:	Not reported
Contact Name:	BILL PALARDY
Caller Name:	Not reported
Caller Title:	Not reported
Caller Address:	Not reported
Caller City,St,Zip:	Not reported
Caller Telephone:	Not reported
Substance(s):	Not reported
Substance Type:	Not reported
Substance Identity:	Not reported
CAS Number:	Not reported
A310 Letter:	Not reported
TCPA Chemical:	Not reported
Hazrds Material:	Not reported
COMU:	Not reported
Ref. Code:	Not reported
Amt Released:	Not reported
Contained:	Not reported
Release Type:	Not reported
Release VE:	Not reported
Injuries:	No
Public Exposure:	No
Facility Evacuation:	No
Police at Scene:	No
Firemen at Scene:	No
Contamination of:	Not reported
Receiving Water:	Not reported
Status at Spill:	Not reported
NJ Spill Date:	Not reported
NJ Spill Time:	Not reported
NJ Spill Name:	Not reported
NJ Spill Title:	Not reported
NJ Spill Phone:	Not reported

TFH PUBLICATIONS INC (Continued) **1004560975**

Other Date:	Not reported
Other Time:	Not reported
Other Name:	Not reported
Other Title:	Not reported
Other Telephone:	Not reported
Public Evacuation:	No
Assistance Requested:	Not reported
Wind Direction/Speed:	Not reported
Local Municipality Notified:	Not reported
Local Municipality Name:	Not reported
Local Municipality Title:	Not reported
Local Municipality Telephone:	Not reported
Local Municipality Date:	Not reported
Local Municipality Time:	Not reported
Incident Description:	Not reported
Incident Name:	Not reported
Incident Referred To:	Not reported
Incident Region:	Not reported
Incident Telephone:	Not reported
Incident Date:	Not reported
Incident time:	Not reported
Incident ITM:	Not reported
Comments: Not reported	
Date A310 Letter Printed:	Not reported
Date Local Authority Was Notified:	Not reported
Date Updated:	Not reported
Date Report Faxed to Local Authority:	Not reported
Local Authority Notification Date:	Not reported
Rep Receive Date:	09/23/2015
Reporter Type:	Other
Reporter Name:	REDACTED
Reporter Title:	REDACTED
Reporter Org:	REDATED
Reporter Address:	Not reported
Reporter City,St,Zip:	Not reported
Reporter County:	Not reported
Incident Status:	Terminated
Incident Category:	Other
Incident Source:	NYLABONE
Incident Address:	85 W. SYLVANIA AVE
Incident Address 2:	Not reported
Incident City,St,Zip:	Neptune City Boro, NJ 07753
Incident County:	Monmouth
DEP Requested:	No
Confidential:	Not reported
Notify Type:	Not reported
Road Closed:	Not reported
Direction:	Not reported
Responsible Party:	Not reported
Responsible Party Name:	Not reported
Responsible Party Contact:	Not reported
Responsible Party Title:	Not reported
Responsible Party Phone:	Not reported
Responsible Party Street:	Not reported
Responsible Party County:	Not reported
Responsible Party City,St,Zip:	Not reported
Memo. Of Understanding:	Not reported

TFH PUBLICATIONS INC (Continued) **1004560975**

Drill/trng Exercise: Not reported
Hazardous: Not reported

FINDS:

Registry ID: 110009833083

Environmental Interest/Information System
NJ-NJEMS (New Jersey - New Jersey Environmental Management System). The Department of Environmental Protection (NJDEP) manages large databases of environmental information in this integrated system.

US National Pollutant Discharge Elimination System (NPDES) module of the Compliance Information System (ICIS) tracks surface water permits issued under the Clean Water Act. Under NPDES, all facilities that discharge pollutants from any point source into waters of the United States are required to obtain a permit. The permit will likely contain limits on what can be discharged, impose monitoring and reporting requirements, and include other provisions to ensure that the discharge does not adversely affect water quality.

ICIS (Integrated Compliance Information System) is the Integrated Compliance Information System and provides a database that, when complete, will contain integrated Enforcement and Compliance information across most of EPA's programs. The vision for ICIS is to replace EPA's independent databases that contain Enforcement data with a single repository for that information. Currently, ICIS contains all Federal Administrative and Judicial enforcement actions. This information is maintained in ICIS by EPA in the Regional offices and it Headquarters. A future release of ICIS will replace the Permit Compliance System (PCS) which supports the NPDES and will integrate that information with Federal actions already in the system. ICIS also has the capability to track other activities occurring in the Region that support Compliance and Enforcement programs. These include; Incident Tracking, Compliance Assistance, and Compliance Monitoring.

Click this hyperlink while viewing on your computer to access additional FINDS: detail in the EDR Site Report.

ECHO:
Envid: 1004560975
Registry ID: 110009833083
DFR URL: http://echo.epa.gov/detailed-facility-report?fid=110009833083

NJ ISRA:
Pi Number: G000014030
Action Number: ISR020001
Title: E20020048 TFH Publications Inc
Isra Trg: Finalized Date 2/4/2002
Start Date: 02/14/2002
Case Status: NFA-A (Area of Concern) HISTORIC
Case No: E20020048
Case Name: TFH Publications Inc
Trigger Type: Property Sale
Trigger Date: 08/27/2001

TFH PUBLICATIONS INC (Continued) **1004560975**

Pi Number:	G000014030
Action Number:	ISR870002
Title:	E87632 Permabound Books, Incor
Isra Trg: Finalized Date	Not reported
Start Date:	01/28/1988
Case Status:	NFA (No Further Action) HISTORIC
Case No:	E87632
Case Name:	Permabound Books, Incorporated
Trigger Type:	Business Sale
Trigger Date:	08/17/1987

Pi Number:	G000014030
Action Number:	ISR970002
Title:	E97491 TFH Pubs, Incorporated
Isra Trg: Finalized Date	Not reported
Start Date:	11/05/1997
Case Status:	NFA-E (Entire Site) HISTORIC
Case No:	E97491
Case Name:	TFH Pubs, Incorporated
Trigger Type:	Stock Transfer
Trigger Date:	10/30/1997

Pi Number:	G000042829
Action Number:	ISR980001
Title:	E97492 TFH Pubs, Incorporated
Isra Trg: Finalized Date	Not reported
Start Date:	11/14/1997
Case Status:	NFA-E (Entire Site) HISTORIC
Case No:	E97492
Case Name:	TFH Pubs, Incorporated
Trigger Type:	Property Sale
Trigger Date:	10/31/1997

Pi Number:	G000042829
Action Number:	ISR980001
Title:	E97492 TFH Pubs, Incorporated
Isra Trg: Finalized Date	Not reported
Start Date:	11/14/1997
Case Status:	NFA-E (Entire Site) HISTORIC
Case No:	E97492
Case Name:	TFH Pubs, Incorporated
Trigger Type:	Stock Transfer
Trigger Date:	10/31/1997

NJPDES:

NJPDES Permit Number:	NJ0129194
Facility Telephone:	9999999999
Facility Contact:	PLANT OFFICER
Facility Municipality:	NEPTUNE CITY BORO
Facility Enforcement region:	CENTRAL
Discharger Classification:	Not reported
Discharger Category Code:	Not reported
Document Status:	Not reported
Facility Primary SIC code:	2731
Facility Ownership:	PRIVATE
Facility Discharge Basin code:	Not reported
Facility Discharge Basin name:	Not reported

TFH PUBLICATIONS INC (Continued) **1004560975**

Facility Lat/Long:	0 0
Site X Coordinate:	Not reported
Site X Coordinate:	Not reported
Facility Lot number:	Not reported
Facility Block number:	Not reported
Permittee Name:	HRA REAL ESTATE
Permittee Address:	ITFH PLAZA
Permittee PO Box:	Not reported
Permittee City,St,Zip:	NEPTUNE CITY, NJ 07753 0000
Category Description:	RENEWAL
Date Permit Application Received:	02/05/1996
Date Draft Permit Issued:	Not reported
Date Final Permit Issued:	05/05/1997
Date Final Permit Effective:	05/05/1997
Date Final Permit Expires:	01/31/2002
PI Number:	Not reported
Regional Office:	Not reported
Permit Category:	STORMWATER BASIC (GP)

CP341 **LAGER GLASS COMPANY** **NJ SHWS** **S109309805**
NW **1913 HECK AVE** **N/A**
1/2-1 **NEPTUNE TWP, NJ**
0.836 mi.
4412 ft. **Site 2 of 2 in cluster CP**

Relative:
Higher
Actual:
19 ft.

SHWS:

Site ID:	77706
Status:	Closed
Home Owner:	No
PI Number:	G000020048

Detail As Of April 2012:

X Coord Site:	Not reported
X Coord PI:	Not reported
Y Coord Site:	Not reported
Y Coord PI:	Not reported

CS342 **30 OCEAN PATHWAY** **NJ SHWS** **S107087989**
NE **30 OCEAN PATHWAY** **NJ NJEMS** **N/A**
1/2-1 **NEPTUNE TWP, NJ 07753** **NJ Release**
0.838 mi.
4424 ft. **Site 3 of 3 in cluster CS**

Relative:
Lower
Actual:
18 ft.

SHWS:

Site ID:	187335
Status:	Closed
Home Owner:	Yes
PI Number:	246232

Detail As Of April 2012:

X Coord Site:	Not reported
X Coord PI:	Not reported
Y Coord Site:	Not reported
Y Coord PI:	Not reported

NJEMS:

Site Id:	187335

30 OCEAN PATHWAY (Continued) **S107087989**

Municipality:	NEPTUNE TWP
Municipality Name From Spatial Overlay:	NEPTUNE TWP
GNIS Civil Code For Municipality:	882111
Municipal Code (NJ-1040):	1335
X Coord:	630389
Y Coord:	503058
Coord System:	NJ STATE PLANE (NAD83) - USFEET
Coord Type:	Hard Copy Map
Coord Orign:	DEP-Program
State Standard Numeric Code From Spatial Overlay:	1334
Unique Feature Number For Municipality From Spatial Overlay:	3402549890
Eleven Digit Hydrologic Unit Code From Spatial Overlay):	02030104090
Fourteen Digit Hydrologic Unit Code From Spatial Overlay:	02030104090060
Watershed Management Area Number From Spatial Overlay:	12
Watershed Management Area Name From Spatial Overlay:	Monmouth
Water Region Code From Spatial Overlay:	3
Water Region Name From Spatial Overlay:	Atlantic Coast
Sub Watershed Name From Overlay:	Shark River (below Remsen Mill gage)
Watershed Name From Spatial Overlay:	Whale Pond Bk / Shark R / Wreck Pond Bk

NJ Release:

Facility Type:	Residential
Facility Phone:	Not reported
Incident Date:	06/24/2004
Incident Time:	Not reported
TD Log #:	123668
Case Number:	04-11-30-1700-49
Date Received:	11/30/2004
Nature of Incident:	Not reported
Operator:	Not reported
Incident Type:	Soil Contamination
Incident Location:	RESIDENCE
Location:	Not reported
Other Location:	Not reported
Contact Name:	DAVID SHOTWELL
Caller Name:	Not reported
Caller Title:	Not reported
Caller Address:	Not reported
Caller City,St,Zip:	Not reported
Caller Telephone:	Not reported
Substance(s):	Not reported
Substance Type:	Not reported
Substance Identity:	Not reported
CAS Number:	Not reported
A310 Letter:	Not reported
TCPA Chemical:	Not reported
Hazrds Material:	Not reported
COMU:	Not reported
Ref. Code:	Not reported
Amt Released:	Not reported
Contained:	Not reported
Release Type:	Not reported
Release VE:	Not reported
Injuries:	No
Public Exposure:	No
Facility Evacuation:	No
Police at Scene:	No

30 OCEAN PATHWAY (Continued) **S107087989**

Firemen at Scene:	No
Contamination of:	Not reported
Receiving Water:	Not reported
Status at Spill:	Not reported
NJ Spill Date:	Not reported
NJ Spill Time:	Not reported
NJ Spill Name:	Not reported
NJ Spill Title:	Not reported
NJ Spill Phone:	Not reported
Other Date:	Not reported
Other Time:	Not reported
Other Name:	Not reported
Other Title:	Not reported
Other Telephone:	Not reported
Public Evacuation:	No
Assistance Requested:	Not reported
Wind Direction/Speed:	Not reported
Local Municipality Notified:	Not reported
Local Municipality Name:	Not reported
Local Municipality Title:	Not reported
Local Municipality Telephone:	Not reported
Local Municipality Date:	Not reported
Local Municipality Time:	Not reported
Incident Description:	Not reported
Incident Name:	Not reported
Incident Referred To:	Not reported
Incident Region:	Not reported
Incident Telephone:	Not reported
Incident Date:	Not reported
Incident time:	Not reported
Incident ITM:	Not reported
Comments:	Not reported
Date A310 Letter Printed:	Not reported
Date Local Authority Was Notified:	Not reported
Date Updated:	Not reported
Date Report Faxed to Local Authority:	Not reported
Local Authority Notification Date:	Not reported
Rep Receive Date:	11/30/2004
Reporter Type:	Other
Reporter Name:	REDACTED
Reporter Title:	REDACTED
Reporter Org:	REDATED
Reporter Address:	Not reported
Reporter City,St,Zip:	Not reported
Reporter County:	Not reported
Incident Status:	Terminated
Incident Category:	Other
Incident Source:	DAVID SHOTWELL
Incident Address:	81 MAINS T
Incident Address 2:	Not reported
Incident City,St,Zip:	Neptune Twp, NJ 07756
Incident County:	Monmouth
DEP Requested:	No
Confidential:	Not reported
Notify Type:	Not reported
Road Closed:	No
Direction:	Not reported

30 OCEAN PATHWAY (Continued) **S107087989**

Responsible Party:	Not reported
Responsible Party Name:	Not reported
Responsible Party Contact:	Not reported
Responsible Party Title:	Not reported
Responsible Party Phone:	Not reported
Responsible Party Street:	Not reported
Responsible Party County:	Not reported
Responsible Party City,St,Zip:	Not reported
Memo. Of Understanding:	Not reported
Drill/trng Exercise:	Not reported
Hazardous:	Not reported

CL343
NW
1/2-1
0.838 mi.
4426 ft.

CLARA'S COFFEE SHOP **NJ SHWS** **S109298941**
1700 W LAKE AVE **N/A**
NEPTUNE TWP, NJ

Site 2 of 2 in cluster CL

Relative:
Lower

Actual:
17 ft.

SHWS:

Site ID:	202933
Status:	Closed
Home Owner:	No
PI Number:	266899

Detail As Of April 2012:

X Coord Site:	624223
X Coord PI:	624223
Y Coord Site:	503769
Y Coord PI:	503769

CN344
SW
1/2-1
0.841 mi.
4439 ft.

65 WEST SYLVANIA AVENUE **NJ SHWS** **1010528569**
65 W SYLVANIA AVE **NJ NJEMS** **N/A**
NEPTUNE CITY BORO, NJ 07753 **FINDS**

Site 3 of 3 in cluster CN

Relative:
Lower

Actual:
14 ft.

SHWS:

Site ID:	123410
Status:	Closed
Home Owner:	Yes
PI Number:	162329

Detail As Of April 2012:

X Coord Site:	Not reported
X Coord PI:	Not reported
Y Coord Site:	Not reported
Y Coord PI:	Not reported

NJEMS:

Site Id:	123410
Municipality:	NEPTUNE CITY BORO
Municipality Name From Spatial Overlay:	NEPTUNE CITY BORO
GNIS Civil Code For Municipality:	885315
Municipal Code (NJ-1040):	1336
X Coord:	624163
Y Coord:	496601
Coord System:	NJ STATE PLANE (NAD83) - USFEET

65 WEST SYLVANIA AVENUE (Continued) **1010528569**

Coord Type:	GIS Parcel Centroid
Coord Orign:	DEP-GIS
State Standard Numeric Code From Spatial Overlay:	1335
Unique Feature Number For Municipality From Spatial Overlay:	3402549920
Eleven Digit Hydrologic Unit Code From Spatial Overlay):	02030104090
Fourteen Digit Hydrologic Unit Code From Spatial Overlay:	02030104090060
Watershed Management Area Number From Spatial Overlay:	12
Watershed Management Area Name From Spatial Overlay:	Monmouth
Water Region Code From Spatial Overlay:	3
Water Region Name From Spatial Overlay:	Atlantic Coast
Sub Watershed Name From Overlay:	Shark River (below Remsen Mill gage)
Watershed Name From Spatial Overlay:	Whale Pond Bk / Shark R / Wreck Pond Bk

FINDS:

Registry ID: 110032265288

Environmental Interest/Information System
NJ-NJEMS (New Jersey - New Jersey Environmental Management System).
The Department of Environmental Protection (NJDEP) manages large databases of environmental information in this integrated system.

Click this hyperlink while viewing on your computer to access additional FINDS: detail in the EDR Site Report.

CT345 **33 EAST END AVENUE** **NJ SHWS** **S108398565**
SSE **33 E END AVE** **NJ VCP** **N/A**
1/2-1 **AVON-BY-THE-SEA BORO, NJ 07717**
0.842 mi.
4445 ft. **Site 1 of 2 in cluster CT**

Relative:
Lower

Actual:
12 ft.

SHWS:

Site ID:	340422
Status:	Closed
Home Owner:	Yes
PI Number:	420876

Detail As Of April 2012:

X Coord Site:	Not reported
X Coord PI:	Not reported
Y Coord Site:	Not reported
Y Coord PI:	Not reported

VCP:

Incident Number:	06-10-18-1442-34
MOA Execution Date:	02/15/2007
Type Of Vcp File:	CURRENT
Pi Number:	420876
Case Type(Case Type):	MOA
Case Contact: Department	Not reported
Case Contact Name:	KATHLEEN WOJCIK
Case Contact: Organization	Not reported
Case Contact: Address: Line1	33 EAST END AVE
Case Contact: Address: Line2	Not reported
Case Contact: Address: Line3	Not reported
Case Contact City,St,Zip:	Avon-By-The-Sea-Boro, NJ 07717

CQ346 **L&H PLUMBING** **NJ SHWS** **S103897068**
NNE **401 MAIN ST** **NJ VCP** **N/A**
1/2-1 **AVON-BY-THE-SEA BORO, NJ 08701** **NJ Release**
0.845 mi.
4463 ft. **Site 2 of 2 in cluster CQ**

Relative:
Higher

Actual:
19 ft.

SHWS:

Site ID:	84163
Status:	Closed
Home Owner:	No
PI Number:	G000038058

Detail As Of April 2012:

X Coord Site:	Not reported
X Coord PI:	Not reported
Y Coord Site:	Not reported
Y Coord PI:	Not reported

VCP:

Incident Number:	99-02-11-1621-40
MOA Execution Date:	03/24/1999
Type Of Vcp File:	HISTORICAL
Pi Number:	Not reported
Case Type(Case Type):	Not reported
Case Contact: Department	Not reported
Case Contact Name:	Not reported
Case Contact: Organization	Next Generation Enterpises
Case Contact: Address: Line1	Not reported
Case Contact: Address: Line2	Not reported
Case Contact: Address: Line3	Not reported
Case Contact City,St,Zip:	Not reported

NJ Release:

Facility Type:	Commercial
Facility Phone:	732-905-1742
Incident Date:	10/06/1998
Incident Time:	Not reported
TD Log #:	38759
Case Number:	99-02-11-1621-40
Date Received:	02/11/1999
Nature of Incident:	Not reported
Operator:	JOYCE
Incident Type:	Not reported
Incident Location:	Not reported
Location:	Other
Other Location:	Not reported
Contact Name:	Not reported
Caller Name:	REDACTED
Caller Title:	Not reported
Caller Address:	Not reported
Caller City,St,Zip:	Not reported
Caller Telephone:	Not reported
Substance(s):	Not reported
Substance Type:	Not reported
Substance Identity:	Not reported
CAS Number:	Not reported
A310 Letter:	True
TCPA Chemical:	Not reported
Hazrds Material:	Not reported

L&H PLUMBING (Continued) **S103897068**

COMU:	1305
Ref. Code:	101
Amt Released:	Not reported
Contained:	Not reported
Release Type:	Not reported
Release VE:	Not reported
Injuries:	No
Public Exposure:	No
Facility Evacuation:	No
Police at Scene:	No
Firemen at Scene:	No
Contamination of:	Unknown
Receiving Water:	Not reported
Status at Spill:	1/1000 GAL UST REMOVED. CLEANUP IN PROGRESS.
NJ Spill Date:	Not reported
NJ Spill Time:	Not reported
NJ Spill Name:	Not reported
NJ Spill Title:	Not reported
NJ Spill Phone:	Not reported
Other Date:	Not reported
Other Time:	Not reported
Other Name:	Not reported
Other Title:	Not reported
Other Telephone:	Not reported
Public Evacuation:	No
Assistance Requested:	No
Wind Direction/Speed:	0
Local Municipality Notified:	No
Local Municipality Name:	Not reported
Local Municipality Title:	Not reported
Local Municipality Telephone:	Not reported
Local Municipality Date:	Not reported
Local Municipality Time:	Not reported
Incident Description:	Not reported
Incident Name:	Not reported
Incident Referred To:	Not reported
Incident Region:	Not reported
Incident Telephone:	Not reported
Incident Date:	Not reported
Incident time:	Not reported
Incident ITM:	Not reported
Comments:	Not reported
Date A310 Letter Printed:	Not reported
Date Local Authority Was Notified:	Not reported
Date Updated:	Not reported
Date Report Faxed to Local Authority:	Not reported
Local Authority Notification Date:	Not reported
Rep Receive Date:	Not reported
Reporter Type:	Not reported
Reporter Name:	Not reported
Reporter Title:	Not reported
Reporter Org:	Not reported
Reporter Address:	Not reported
Reporter City,St,Zip:	Not reported
Reporter County:	Not reported
Incident Status:	Not reported
Incident Category:	Not reported

L&H PLUMBING (Continued) **S103897068**

Incident Source:	Not reported
Incident Address:	Not reported
Incident Address 2:	Not reported
Incident City,St,Zip:	Not reported
Incident County:	Not reported
DEP Requested:	Not reported
Confidential:	Not reported
Notify Type:	Other
Road Closed:	No
Direction:	Not reported
Responsible Party:	Known
Responsible Party Name:	NEXT GENERATION ENTE
Responsible Party Contact:	JOHN MEYER
Responsible Party Title:	PRESIDENT
Responsible Party Phone:	732-905-1742
Responsible Party Street:	190 N.OBERLIN AVE
Responsible Party County:	OCEAN
Responsible Party City,St,Zip:	LAKEWOOD TWP, NJ
Memo. Of Understanding:	No
Drill/trng Exercise:	No
Hazardous:	No

CU347 **RITE AID STORE #2513** **NJ SHWS** **S102281701**
WNW **1607 CORLIES AVE** **NJ VCP** **N/A**
1/2-1 **NEPTUNE TWP, NJ 07753** **NJ Release**
0.847 mi.
4471 ft. **Site 1 of 2 in cluster CU**

Relative:
Higher

Actual:
24 ft.

SHWS:

Site ID:	78388
Status:	Closed
Home Owner:	No
PI Number:	G000028316

Detail As Of April 2012:

X Coord Site:	622578
X Coord PI:	622578
Y Coord Site:	501291
Y Coord PI:	501291

VCP:

Incident Number:	96-03-27-1122-32
MOA Execution Date:	06/26/1996
Type Of Vcp File:	HISTORICAL
Pi Number:	Not reported
Case Type(Case Type):	Not reported
Case Contact: Department	Not reported
Case Contact Name:	Not reported
Case Contact: Organization	Michael Morris
Case Contact: Address: Line1	Not reported
Case Contact: Address: Line2	Not reported
Case Contact: Address: Line3	Not reported
Case Contact City,St,Zip:	Not reported

NJ Release:

Facility Type:	Commercial
Facility Phone:	908-774-4155

RITE AID STORE #2513 (Continued) **S102281701**

Incident Date:	03/27/1996
Incident Time:	1150
TD Log #:	4558
Case Number:	96-3-27-1156-22
Date Received:	03/27/1996
Nature of Incident:	Other
Operator:	SELL
Incident Type:	Not reported
Incident Location:	Not reported
Location:	Other
Other Location:	Not reported
Contact Name:	Not reported
Caller Name:	REDACTED
Caller Title:	Not reported
Caller Address:	Not reported
Caller City,St,Zip:	Not reported
Caller Telephone:	Not reported
Substance(s):	ODORS PETROLEUM
Substance Type:	Gas
Substance Identity:	Suspected
CAS Number:	Not reported
A310 Letter:	No
TCPA Chemical:	No
Hazrds Material:	No
COMU:	1334
Ref. Code:	005
Amt Released:	UNK
Contained:	No
Release Type:	Continuous
Release VE:	Not reported
Injuries:	No
Public Exposure:	No
Facility Evacuation:	No
Police at Scene:	No
Firemen at Scene:	No
Contamination of:	Air
Receiving Water:	Not reported
Status at Spill:	GASOLINE TYPE ODORS MAY BE ENTERING BUILDING FROM SEWER SYSTEM,EXCAVATIONS BEING DONE TO CAP OFF SEWER.NO PRODUCT SEEN.
NJ Spill Date:	Not reported
NJ Spill Time:	Not reported
NJ Spill Name:	Not reported
NJ Spill Title:	Not reported
NJ Spill Phone:	Not reported
Other Date:	Not reported
Other Time:	Not reported
Other Name:	Not reported
Other Title:	Not reported
Other Telephone:	Not reported
Public Evacuation:	No
Assistance Requested:	No
Wind Direction/Speed:	Not reported
Local Municipality Notified:	Not reported
Local Municipality Name:	Not reported
Local Municipality Title:	Not reported
Local Municipality Telephone:	Not reported
Local Municipality Date:	Not reported

RITE AID STORE #2513 (Continued) **S102281701**

Local Municipality Time:	Not reported
Incident Description:	Odors/Vapors
Incident Name:	Not reported
Incident Referred To:	OEP-AIR
Incident Region:	Central
Incident Telephone:	Faxed,Mailed
Incident Date:	03/27/1996
Incident time:	Not reported
Incident ITM:	B
Comments:	Not reported
Date A310 Letter Printed:	1996-03-27 00:00:00
Date Local Authority Was Notified:	Not reported
Date Updated:	Not reported
Date Report Faxed to Local Authority:	1996-03-27 00:00:00
Local Authority Notification Date:	Not reported
Rep Receive Date:	Not reported
Reporter Type:	Not reported
Reporter Name:	Not reported
Reporter Title:	Not reported
Reporter Org:	Not reported
Reporter Address:	Not reported
Reporter City,St,Zip:	Not reported
Reporter County:	Not reported
Incident Status:	Not reported
Incident Category:	Not reported
Incident Source:	Not reported
Incident Address:	Not reported
Incident Address 2:	Not reported
Incident City,St,Zip:	Not reported
Incident County:	Not reported
DEP Requested:	Not reported
Confidential:	Not reported
Notify Type:	Not reported
Road Closed:	Not reported
Direction:	Not reported
Responsible Party:	UnKnown
Responsible Party Name:	Not reported
Responsible Party Contact:	Not reported
Responsible Party Title:	Not reported
Responsible Party Phone:	Not reported
Responsible Party Street:	Not reported
Responsible Party County:	Not reported
Responsible Party City,St,Zip:	Not reported
Memo. Of Understanding:	Not reported
Drill/trng Exercise:	Not reported
Hazardous:	Not reported

Facility Type:	Commercial
Facility Phone:	908-774-4155
Incident Date:	03/27/1996
Incident Time:	1115
TD Log #:	4553
Case Number:	96-3-27-1122-32
Date Received:	03/27/1996
Nature of Incident:	Facility
Operator:	MICHAEL
Incident Type:	Not reported

RITE AID STORE #2513 (Continued) **S102281701**

Incident Location:	Not reported
Location:	Other
Other Location:	Not reported
Contact Name:	Not reported
Caller Name:	REDACTED
Caller Title:	Not reported
Caller Address:	Not reported
Caller City,St,Zip:	Not reported
Caller Telephone:	Not reported
Substance(s):	OIL FUEL #2
Substance Type:	Liquid
Substance Identity:	Known
CAS Number:	Not reported
A310 Letter:	Yes
TCPA Chemical:	No
Hazrds Material:	Yes
COMU:	1334
Ref. Code:	101
Amt Released:	UNKNOWN
Contained:	Yes
Release Type:	Terminated
Release VE:	Not reported
Injuries:	No
Public Exposure:	No
Facility Evacuation:	No
Police at Scene:	No
Firemen at Scene:	Yes
Contamination of:	Land
Receiving Water:	NONE
Status at Spill:	1/500 GAL UST REMOVED. REMEDIATION IN PROGRESS BY CENTRAL PUMP STATION.
NJ Spill Date:	Not reported
NJ Spill Time:	Not reported
NJ Spill Name:	Not reported
NJ Spill Title:	Not reported
NJ Spill Phone:	Not reported
Other Date:	Not reported
Other Time:	Not reported
Other Name:	Not reported
Other Title:	Not reported
Other Telephone:	Not reported
Public Evacuation:	No
Assistance Requested:	No
Wind Direction/Speed:	Not reported
Local Municipality Notified:	Not reported
Local Municipality Name:	NEPTUNE TWP
Local Municipality Title:	DISP 2
Local Municipality Telephone:	908-988-8000
Local Municipality Date:	03/27/1996
Local Municipality Time:	1127
Incident Description:	U.S.T.
Incident Name:	Not reported
Incident Referred To:	DRPSR
Incident Region:	BFO-CAS
Incident Telephone:	Faxed,Mailed
Incident Date:	03/27/1996
Incident time:	Not reported

RITE AID STORE #2513 (Continued) **S102281701**

Incident ITM:	B
Comments: Not reported	
Date A310 Letter Printed:	Not reported
Date Local Authority Was Notified:	Not reported
Date Updated:	Not reported
Date Report Faxed to Local Authority:	Not reported
Local Authority Notification Date:	Not reported
Rep Receive Date:	Not reported
Reporter Type:	Not reported
Reporter Name:	Not reported
Reporter Title:	Not reported
Reporter Org:	Not reported
Reporter Address:	Not reported
Reporter City,St,Zip:	Not reported
Reporter County:	Not reported
Incident Status:	Not reported
Incident Category:	Not reported
Incident Source:	Not reported
Incident Address:	Not reported
Incident Address 2:	Not reported
Incident City,St,Zip:	Not reported
Incident County:	Not reported
DEP Requested:	Not reported
Confidential:	Not reported
Notify Type:	Not reported
Road Closed:	Not reported
Direction:	Not reported
Responsible Party:	UnKnown
Responsible Party Name:	Not reported
Responsible Party Contact:	Not reported
Responsible Party Title:	Not reported
Responsible Party Phone:	Not reported
Responsible Party Street:	Not reported
Responsible Party County:	Not reported
Responsible Party City,St,Zip:	Not reported
Memo. Of Understanding:	Not reported
Drill/trng Exercise:	Not reported
Hazardous:	Not reported

348
SSW
1/2-1
0.847 mi.
4472 ft.

NEPTUNE CITY SUNOCO
43 STEINER AVE
NEPTUNE CITY, NJ 07753

NJ SHWS **S113616957**
NJ LUST **N/A**
NJ NJEMS
NJ AIRS
NJ GW CONTAM AREAS

Relative:
Lower

Actual:
14 ft.

SHWS:

Site ID:	4257
Status:	Closed
Home Owner:	No
PI Number:	006682

Detail As Of April 2012:

X Coord Site:	Not reported
X Coord PI:	Not reported
Y Coord Site:	Not reported
Y Coord PI:	Not reported

NEPTUNE CITY SUNOCO (Continued) **S113616957**

LUST:

Case ID: 006682
Activity Number: LSR120001

Case ID: 006682
Activity Number: LSR120001

NJEMS:

Site Id:	4257
Municipality:	NEPTUNE CITY BORO
Municipality Name From Spatial Overlay:	NEPTUNE CITY BORO
GNIS Civil Code For Municipality:	885315
Municipal Code (NJ-1040):	1336
X Coord:	624733.13
Y Coord:	496205.16999999998
Coord System:	NJ STATE PLANE (NAD83) - USFEET
Coord Type:	Digital Image
Coord Orign:	DEP-GIS
State Standard Numeric Code From Spatial Overlay:	1335
Unique Feature Number For Municipality From Spatial Overlay:	3402549920
Eleven Digit Hydrologic Unit Code From Spatial Overlay):	02030104090
Fourteen Digit Hydrologic Unit Code From Spatial Overlay:	02030104090060
Watershed Management Area Number From Spatial Overlay:	12
Watershed Management Area Name From Spatial Overlay:	Monmouth
Water Region Code From Spatial Overlay:	3
Water Region Name From Spatial Overlay:	Atlantic Coast
Sub Watershed Name From Overlay:	Shark River (below Remsen Mill gage)
Watershed Name From Spatial Overlay:	Whale Pond Bk / Shark R / Wreck Pond Bk

AIRS:

Emission Year:	Not reported
Facility Number:	A2224
NAICS Code:	Not reported
Pollutant Name:	Not reported
Tons/Year lbs/Year For Taps 1000 Tons/Year For CO2:	Not reported
Tons/Season (5/1-9/30):	Not reported
Lbs/Day Peak Ozone Season (6/1-8/31):	Not reported
Lbs/Day Co-season (12/1-2/31):	Not reported
Permit of Emission:	PERMIT
X Coordinate:	624733.13
Y Coordinate:	496205.16999999998
Coordinate Units:	NJ State Plane (NAD83) - USFEET
Coordinate Type:	Digital Image
Active Number:	GEN140001
Active Type Description:	(GP-004A) Fuel Dispensing Facility
Document Status:	Approved
Expiration Date:	08/19/2019

Emission Year:	Not reported
Facility Number:	A2224
NAICS Code:	Not reported
Pollutant Name:	Not reported
Tons/Year lbs/Year For Taps 1000 Tons/Year For CO2:	Not reported
Tons/Season (5/1-9/30):	Not reported
Lbs/Day Peak Ozone Season (6/1-8/31):	Not reported
Lbs/Day Co-season (12/1-2/31):	Not reported

NEPTUNE CITY SUNOCO (Continued) **S113616957**

Permit of Emission:	PERMIT
X Coordinate:	624733.13
Y Coordinate:	496205.16999999998
Coordinate Units:	NJ State Plane (NAD83) - USFEET
Coordinate Type:	Digital Image
Active Number:	PCP960002
Active Type Description:	Construction of New Source
Document Status:	Terminated
Expiration Date:	12/09/2013

Emission Year:	Not reported
Facility Number:	A2224
NAICS Code:	Not reported
Pollutant Name:	Not reported
Tons/Year lbs/Year For Taps 1000 Tons/Year For CO2:	Not reported
Tons/Season (5/1-9/30):	Not reported
Lbs/Day Peak Ozone Season (6/1-8/31):	Not reported
Lbs/Day Co-season (12/1-2/31):	Not reported
Permit of Emission:	PERMIT
X Coordinate:	624733.13
Y Coordinate:	496205.16999999998
Coordinate Units:	NJ State Plane (NAD83) - USFEET
Coordinate Type:	Digital Image
Active Number:	PCP960001
Active Type Description:	Construction of New Source
Document Status:	Terminated
Expiration Date:	12/09/2013

GW CONTAM AREAS:

AKA:	SPEEDWAY #1277 (FORMER HESS STATION #30211)
Scale at which CKE is digitized:	Not reported
Date CKE was approved:	Not reported
VOCS:	Not reported
SVOCS:	Not reported
Metal:	Not reported
Pesticide/PCBS:	Not reported
Tentatively Identified Compounds:	Not reported
Contam Contributed To Radioactive Substance:	Not reported
Other:	Not reported
Block Lot:	25-11
Duration:	5.1
Well Restriction Area:	Yes
GW Class:	II-A
Vertical Extent:	15
Acres:	0.60644699000000002
Benzene:	Yes
MTBE:	Not reported
TBA:	Not reported
TCE:	Not reported
PCE:	Not reported
Naphthalen:	Not reported
Vinyl Chloride:	Not reported
Benz Pyrene:	Not reported
Lead Pb:	Not reported
Arsenic:	Not reported
Chromium:	Not reported
Cadmium:	Not reported

NEPTUNE CITY SUNOCO (Continued) **S113616957**

Mercury:	Not reported
TICS:	Not reported
Volatile Organic:	Not reported
Base Neutral:	Not reported
Pesticide:	Not reported
PCB:	Not reported
Dioxin:	Not reported
Radionuclides:	Not reported
Non-Dissolved Free Product:	Not reported
Perimeter:	664.12307107000004

CR349
NW
1/2-1
0.852 mi.
4499 ft.

1813 RUTHERFORD AVENUE
1813 RUTHERFORD AVE
NEPTUNE TWP, NJ 07753

NJ SHWS **S108974100**
NJ VCP **N/A**

Site 2 of 2 in cluster CR

Relative:
Lower

Actual:
17 ft.

SHWS:

Site ID:	356730
Status:	Closed
Home Owner:	Yes
PI Number:	440484

Detail As Of April 2012:

X Coord Site:	623817
X Coord PI:	Not reported
Y Coord Site:	503543
Y Coord PI:	Not reported

VCP:

Incident Number:	Not reported
MOA Execution Date:	12/18/2007
Type Of Vcp File:	CURRENT
Pi Number:	440484
Case Type(Case Type):	MOA
Case Contact: Department	Not reported
Case Contact Name:	TOM CLARK
Case Contact: Organization	Not reported
Case Contact: Address: Line1	122 W STATE ST
Case Contact: Address: Line2	Not reported
Case Contact: Address: Line3	Not reported
Case Contact City,St,Zip:	Trenton, NJ 08608

350
NNW
1/2-1
0.854 mi.
4509 ft.

1209 MATTISON AVE
1209 MATTISON AVE
ASBURY PARK CITY, NJ

NJ SHWS **S109312468**
N/A

Relative:
Higher

Actual:
20 ft.

SHWS:

Site ID:	84480
Status:	Closed
Home Owner:	No
PI Number:	G000039696

Detail As Of April 2012:

X Coord Site:	Not reported

1209 MATTISON AVE (Continued) **S109312468**

X Coord PI: Not reported
Y Coord Site: Not reported
Y Coord PI: Not reported

CV351
NW
1/2-1
0.858 mi.
4532 ft.

EXCELSIOR MEDICAL CORPORATION
1919 HECK AVE
NEPTUNE TWP, NJ

NJ SHWS **S118696425**
N/A

Site 1 of 3 in cluster CV

Relative:
Higher

Actual:
24 ft.

SHWS:
Site ID: 23560
Status: Closed
Home Owner: No
PI Number: 707594

Detail As Of April 2012:
X Coord Site: Not reported
X Coord PI: Not reported
Y Coord Site: Not reported
Y Coord PI: Not reported

352
North
1/2-1
0.859 mi.
4536 ft.

1017 TO 1021 BANGS AVENUE
1017 1021 BANGS AVE
ASBURY PARK CITY, NJ

NJ SHWS **S109297153**
N/A

Relative:
Higher

Actual:
28 ft.

SHWS:
Site ID: 180419
Status: Closed
Home Owner: Yes
PI Number: 236298

Detail As Of April 2012:
X Coord Site: Not reported
X Coord PI: Not reported
Y Coord Site: Not reported
Y Coord PI: Not reported

CV353
NW
1/2-1
0.862 mi.
4552 ft.

LOWYS EXPRESS INCORPORATED
1924 HECK AVE
NEPTUNE TWP, NJ 07753

NJ SHWS **U000354305**
NJ HIST HWS **N/A**
NJ UST
NJ ENG CONTROLS
NJ NJEMS
NJ SPILLS

Site 2 of 3 in cluster CV

Relative:
Higher

Actual:
25 ft.

SHWS:
Site ID: 42346
Status: Closed
Home Owner: No
PI Number: 002569

Detail As Of April 2012:
X Coord Site: Not reported
X Coord PI: Not reported

LOWYS EXPRESS INCORPORATED (Continued) **U000354305**

Y Coord Site: Not reported
Y Coord PI: Not reported

HIST SHWS:
Case Status: **Active**
Status Date: 10/9/2000
Case ID: 002569
Contact: BSCM
Sub Section Label: A: Sites with On-Site Sources of Contamination
Site Municipality: 1334
Remedial Level Code: C1
Classification exception area dt: None
Classification exception area dt: Not reported
Deed Notice Status: Ongoing
Deed Notice Date: Not reported
Engineering Control Status: Ongoing
Engineering Control Date: Not reported
National Priorities List Status: Not reported
National Priorities List Date: Not reported
X Coordinate: 623011
Y Coordinate: 502783
Coordinate System: NJ State Plane (NAD83) - USFEET

UST:
Facility ID: 002569

Contact:
Owner Name: ERIC PHILLIPS
Organization: 1924 HECK AVE LLC
Contact Type(UST Reg): Facility Operator
Contact Address (UST Reg): PO BOX 2217
Contact Address 2 (UST Reg): Not reported
Conact City,St,Zip (UST Reg): Ocean, NJ 07712

Owner Name: ERIC PHILLIPS
Organization: 1924 HECK AVENUE ASSOCIATES LLC
Contact Type(UST Reg): Tank Owner
Contact Address (UST Reg): PO BOX 2217
Contact Address 2 (UST Reg): Not reported
Conact City,St,Zip (UST Reg): Ocean, NJ 07712

Tanks:
Tank Id: TANK-1
Tank Number: E1
Tank Status: **Removed**
Tank Status Date: 06/01/2001
Install Date: 01/01/1989
Tank Contents: Medium Diesel Fuel (No. 2-D)
Tank Size: 4000
Tank Compliance: No
Overfill: Yes
Compliance Monitoring?: No
Overfill Protection: Yes
Spill Containment: No

LOWYS EXPRESS INCORPORATED (Continued) **U000354305**

Tank Wellhead Protection:	Not reported
Tank/Pipe Construction Type:	Pipe Fiberglass-reinforced plastic
Tank/Pipe Construction Type:	Tank Cathodically protected steel
Tank/Pipe Monitor:	Pipe None
Tank/Pipe Monitor:	Tank None

Tank Id:	TANK-2
Tank Number:	00E1
Tank Status:	**Removed**
Tank Status Date:	09/05/1989
Install Date:	01/01/1987
Tank Contents:	Medium Diesel Fuel (No. 2-D)
Tank Size:	2000
Tank Compliance:	No
Overfill:	No
Compliance Monitoring?:	No
Overfill Protection:	No
Spill Containment:	No
Tank Wellhead Protection:	Not reported
Tank/Pipe Construction Type:	Pipe Bare steel
Tank/Pipe Construction Type:	Tank Cathodically protected steel
Tank/Pipe Monitor:	Pipe None
Tank/Pipe Monitor:	Tank None

Tank Id:	TANK-3
Tank Number:	00E2
Tank Status:	**Removed**
Tank Status Date:	09/05/1989
Install Date:	01/01/1987
Tank Contents:	Leaded Gasoline
Tank Size:	2000
Tank Compliance:	No
Overfill:	No
Compliance Monitoring?:	No
Overfill Protection:	No
Spill Containment:	No
Tank Wellhead Protection:	Not reported
Tank/Pipe Construction Type:	Tank Cathodically protected steel
Tank/Pipe Construction Type:	Pipe Bare steel
Tank/Pipe Monitor:	Pipe None
Tank/Pipe Monitor:	Tank None

NJ ENGINEERING CONTROLS:

Site ID:	42346
Pi Number:	002569
PI Name:	LOWYS EXPRESS INCORPORATED
Owner Name:	Lowy, Keith
DER Filed Date:	08/07/2013
DER Lifted Date:	Not reported
Der Deed Usage (si):	Restricted
Deed Specific Requirement:	Asphalt Cap
Deeds Parameter Desc:	Lead
Deeds Depth:	4.00
Comments:	Entire site, asphalt and building footprint.

LOWYS EXPRESS INCORPORATED (Continued) **U000354305**

Site ID:	42346
Pi Number:	002569
PI Name:	LOWYS EXPRESS INCORPORATED
Owner Name:	Lowy, Keith
DER Filed Date:	08/07/2013
DER Lifted Date:	Not reported
Der Deed Usage (si):	Restricted
Deed Specific Requirement:	Asphalt Cap
Deeds Parameter Desc:	PCBs
Deeds Depth:	9.50
Comments:	Entire site, asphalt and building footprint.

Site ID:	42346
Pi Number:	002569
PI Name:	LOWYS EXPRESS INCORPORATED
Owner Name:	Lowy, Keith
DER Filed Date:	08/07/2013
DER Lifted Date:	Not reported
Der Deed Usage (si):	Restricted
Deed Specific Requirement:	Concrete Cap
Deeds Parameter Desc:	Lead
Deeds Depth:	4.00
Comments:	Entire site, asphalt and building footprint.

Site ID:	42346
Pi Number:	002569
PI Name:	LOWYS EXPRESS INCORPORATED
Owner Name:	Lowy, Keith
DER Filed Date:	08/07/2013
DER Lifted Date:	Not reported
Der Deed Usage (si):	Restricted
Deed Specific Requirement:	Concrete Cap
Deeds Parameter Desc:	PCBs
Deeds Depth:	9.50
Comments:	Entire site, asphalt and building footprint.

NJEMS:

Site Id:	42346
Municipality:	NEPTUNE TWP
Municipality Name From Spatial Overlay:	NEPTUNE TWP
GNIS Civil Code For Municipality:	882111
Municipal Code (NJ-1040):	1335
X Coord:	623011
Y Coord:	502783
Coord System:	NJ STATE PLANE (NAD83) - USFEET
Coord Type:	GPS
Coord Orign:	DEP-GIS
State Standard Numeric Code From Spatial Overlay:	1334
Unique Feature Number For Municipality From Spatial Overlay:	3402549890
Eleven Digit Hydrologic Unit Code From Spatial Overlay):	02030104090
Fourteen Digit Hydrologic Unit Code From Spatial Overlay:	02030104090060
Watershed Management Area Number From Spatial Overlay:	12
Watershed Management Area Name From Spatial Overlay:	Monmouth
Water Region Code From Spatial Overlay:	3
Water Region Name From Spatial Overlay:	Atlantic Coast
Sub Watershed Name From Overlay:	Shark River (below Remsen Mill gage)
Watershed Name From Spatial Overlay:	Whale Pond Bk / Shark R / Wreck Pond Bk

LOWYS EXPRESS INCORPORATED (Continued) **U000354305**

NJ SPILL:

Facility ID:	84545
Case Number:	01-09-12-0816-37
Notify Type:	Other
Date Received:	09/12/2001
Location:	Facility
Other Location:	Not reported
Incident Date:	09/11/2001
Incident Time:	1400
A310 Letter:	False
Ref. Code:	011
COMU:	1334
CAS Number:	Not reported
Hazardous:	No
Incident Location:	Not reported
Facility Type:	Commercial
Facility Phone:	Not reported
Substance(s):	Not reported
Substance Type:	Not reported
Substance Identity:	Not reported
TCPA Chemical:	Not reported
Hazrds Material:	Not reported
Amnt Released:	Not reported
Release VE:	Not reported
Contained:	Not reported
Release Type:	Not reported
Incident Desc:	Not reported
Status at Spill:	WATER MAIN SEVERED DURING UST/SOIL REMEDIATION. WATER CONTAINED IN PIT. REPAIRS SCHEDULED. REFER TO CAS #01-06-04-0905-12.
NJ Spill Date:	Not reported
NJ Spill Time:	Not reported
NJ Spill Name:	Not reported
NJ Spill Title:	Not reported
NJ Spill Phone:	Not reported
Other Date:	Not reported
Other Time:	Not reported
Other Name:	Not reported
Other Title:	Not reported
Other Phone:	Not reported
Injuries:	No
Public Exposure:	No
Road Closed:	No
Facility Evacuation:	No
Receiving Water:	Not reported
Public Evacuation:	No
Police at Scene:	Yes
Firemen at Scene:	No
Contamination of:	Land
Nature of Incident:	Not reported
Wind Direction/Speed:	0
Assistance Requested:	No
Memo. Of Understanding:	No
Drill/trng Exercise:	No
Operator:	CHRIS
Contact Name:	Not reported
Caller Name:	REDACTED
Caller Title:	Not reported

LOWYS EXPRESS INCORPORATED (Continued) **U000354305**

Caller Address:	Not reported
Caller City,St,Zip:	Not reported
Caller Phone:	Not reported
Responsible Party:	Known
Responsible Party Name:	FABCO INC
Responsible Party Contact:	RODNEY MIGLAICCO
Responsible Party Title:	PRINCIPAL
Responsible Party Telphone:	732-571-1004
Responsible Party Street:	245 WEST AVE
Responsible Party Municipality:	LONG BRANCH CITY
Responsible Party State:	NJ
Responsible Party Zip:	07740
Responsible City,St,Zip:	LONG BRANCH CITY, NJ
Responsible Party County:	MONMOUTH
Local Municipality:	No
Local Municipality Name:	Not reported
Local Municipality Title:	Not reported
Local Municipality Phone:	Not reported
Local Municipality Date:	Not reported
Local Municipality Time:	Not reported
Incident Name:	Not reported
Incident Referred To:	Not reported
Incident Region:	Not reported
Incident Phone:	Not reported
Incident Date:	Not reported
Comments: Not reported	
Date A310 Letter Printed:	Not reported
Date Local Authority Was Notified:	Not reported
Date Update:	Not reported
Date Report Faxed to Local Authority:	Not reported
Local Authority Notification Date:	Not reported
Reporter Name:	Not reported
Reporter Type:	Not reported
Rep Received Date:	Not reported
Reporter Title:	Not reported
Reporter Orgzn:	Not reported
Reporter Address:	Not reported
Reporter City,St,Zip:	Not reported
Reporter County:	Not reported
Incident Type:	Not reported
Incident Status:	Not reported
Incident Category:	Not reported
Incident Source:	Not reported
Incident Address:	Not reported
Incident Address 2:	Not reported
Incident City,St,Zip:	Not reported
Incident County:	Not reported
DEP Requested:	Not reported
Confidential:	Not reported

354 NW 1/2-1 0.862 mi. 4553 ft.

THE REDWOOD INN
201 HIGHWAY 35
NEPTUNE TWP, NJ 07753

NJ SHWS S108065429
NJ VCP N/A

Relative: Lower
Actual: 18 ft.

SHWS:

Site ID:	184586
Status:	Closed
Home Owner:	No
PI Number:	241473

Detail As Of April 2012:

X Coord Site:	Not reported
X Coord PI:	Not reported
Y Coord Site:	Not reported
Y Coord PI:	Not reported

VCP:

Incident Number:	04-06-03-1026-24
MOA Execution Date:	12/01/2004
Type Of Vcp File:	HISTORICAL
Pi Number:	Not reported
Case Type(Case Type):	Not reported
Case Contact: Department	Not reported
Case Contact Name:	Not reported
Case Contact: Organization	Not reported
Case Contact: Address: Line1	Not reported
Case Contact: Address: Line2	Not reported
Case Contact: Address: Line3	Not reported
Case Contact City,St,Zip:	Not reported

---

355 South 1/2-1 0.864 mi. 4560 ft.

509 4TH AVENUE
509 4TH AVE
ASBURY PARK CITY, NJ 07717

NJ SHWS 1007033793
NJ VCP N/A

Relative: Lower
Actual: 15 ft.

SHWS:

Site ID:	84725
Status:	Closed
Home Owner:	No
PI Number:	G000041030

Detail As Of April 2012:

X Coord Site:	Not reported
X Coord PI:	Not reported
Y Coord Site:	Not reported
Y Coord PI:	Not reported

VCP:

Incident Number:	99-10-14-1604-36
MOA Execution Date:	11/04/1999
Type Of Vcp File:	HISTORICAL
Pi Number:	Not reported
Case Type(Case Type):	Not reported
Case Contact: Department	Not reported
Case Contact Name:	Not reported
Case Contact: Organization	Not reported
Case Contact: Address: Line1	Not reported

509 4TH AVENUE (Continued) **1007033793**

Case Contact: Address: Line2 Not reported
Case Contact: Address: Line3 Not reported
Case Contact City,St,Zip: Not reported

356
NE
1/2-1
0.865 mi.
4568 ft.

58 ASBURY AVENUE
58 ASBURY AVE
NEPTUNE TWP, NJ 07753

NJ SHWS **1007051717**
NJ HIST HWS **N/A**
NJ VCP
NJ NJEMS
FINDS

Relative:
Lower

Actual:
17 ft.

SHWS:
Site ID: 78912
Status: Closed
Home Owner: Yes
PI Number: G000034333

Detail As Of April 2012:
X Coord Site: Not reported
X Coord PI: Not reported
Y Coord Site: Not reported
Y Coord PI: Not reported

HIST SHWS:
Case Status: **Active**
Status Date: 4/14/1998
Case ID: G000034333
Contact: Bureau of Field Operations - Southern
Sub Section Label: A: Sites with On-Site Sources of Contamination
Site Municipality: 1334
Remedial Level Code: C2
Classification exception area dt: None
Classification exception area dt: Not reported
Deed Notice Status: None
Deed Notice Date: Not reported
Engineering Control Status: None
Engineering Control Date: Not reported
National Priorities List Status: Not reported
National Priorities List Date: Not reported
X Coordinate: 630023
Y Coordinate: 503764
Coordinate System: NJ State Plane (NAD83) - USFEET

VCP:
Incident Number: 97-11-12-1636-09
MOA Execution Date: 04/09/1998
Type Of Vcp File: HISTORICAL
Pi Number: Not reported
Case Type(Case Type): Not reported
Case Contact: Department Not reported
Case Contact Name: Not reported
Case Contact: Organization Joan Gasper
Case Contact: Address: Line1 Not reported
Case Contact: Address: Line2 Not reported
Case Contact: Address: Line3 Not reported
Case Contact City,St,Zip: Not reported

58 ASBURY AVENUE (Continued) **1007051717**

NJEMS:

Site Id:	78912
Municipality:	NEPTUNE TWP
Municipality Name From Spatial Overlay:	NEPTUNE TWP
GNIS Civil Code For Municipality:	882111
Municipal Code (NJ-1040):	1335
X Coord:	629977
Y Coord:	503662
Coord System:	NJ STATE PLANE (NAD83) - USFEET
Coord Type:	GIS Parcel Centroid
Coord Orign:	DEP-GIS
State Standard Numeric Code From Spatial Overlay:	1334
Unique Feature Number For Municipality From Spatial Overlay:	3402549890
Eleven Digit Hydrologic Unit Code From Spatial Overlay):	02030104090
Fourteen Digit Hydrologic Unit Code From Spatial Overlay:	02030104090060
Watershed Management Area Number From Spatial Overlay:	12
Watershed Management Area Name From Spatial Overlay:	Monmouth
Water Region Code From Spatial Overlay:	3
Water Region Name From Spatial Overlay:	Atlantic Coast
Sub Watershed Name From Overlay:	Shark River (below Remsen Mill gage)
Watershed Name From Spatial Overlay:	Whale Pond Bk / Shark R / Wreck Pond Bk

FINDS:

Registry ID: 110015265951

Environmental Interest/Information System
NJ-NJEMS (New Jersey - New Jersey Environmental Management System).
The Department of Environmental Protection (NJDEP) manages large databases of environmental information in this integrated system.

Click this hyperlink while viewing on your computer to access additional FINDS: detail in the EDR Site Report.

CW357 **35 OCEAN PATHWAY** **NJ SHWS** **1007048456**
NE **35 OCEAN PATHWAY** **NJ VCP** **N/A**
1/2-1 **NEPTUNE TWP, NJ 07756**
0.870 mi.
4595 ft. **Site 1 of 2 in cluster CW**

Relative:
Lower

Actual:
18 ft.

SHWS:

Site ID:	80713
Status:	Closed
Home Owner:	No
PI Number:	G000059683

Detail As Of April 2012:

X Coord Site:	Not reported
X Coord PI:	Not reported
Y Coord Site:	Not reported
Y Coord PI:	Not reported

VCP:

Incident Number:	00-09-06-1248-17
MOA Execution Date:	08/30/2001
Type Of Vcp File:	HISTORICAL

35 OCEAN PATHWAY (Continued) **1007048456**

Pi Number:	Not reported
Case Type(Case Type):	Not reported
Case Contact: Department	Not reported
Case Contact Name:	Not reported
Case Contact: Organization	Not reported
Case Contact: Address: Line1	Not reported
Case Contact: Address: Line2	Not reported
Case Contact: Address: Line3	Not reported
Case Contact City,St,Zip:	Not reported

CT358
SSE
1/2-1
0.874 mi.
4615 ft.

37 NORWOOD AVENUE
37 NORWOOD AVE
AVON-BY-THE-SEA BORO, NJ 07717

NJ SHWS **S105319808**
NJ VCP **N/A**
NJ Release

Site 2 of 2 in cluster CT

Relative:
Lower

Actual:
14 ft.

SHWS:

Site ID:	70195
Status:	Closed
Home Owner:	No
PI Number:	G000032246

Detail As Of April 2012:

X Coord Site:	Not reported
X Coord PI:	Not reported
Y Coord Site:	Not reported
Y Coord PI:	Not reported

VCP:

Incident Number:	97-08-18-0943-38
MOA Execution Date:	01/16/1998
Type Of Vcp File:	HISTORICAL
Pi Number:	Not reported
Case Type(Case Type):	Not reported
Case Contact: Department	Not reported
Case Contact Name:	Not reported
Case Contact: Organization	Harry Gerome Estate
Case Contact: Address: Line1	Not reported
Case Contact: Address: Line2	Not reported
Case Contact: Address: Line3	Not reported
Case Contact City,St,Zip:	Not reported

NJ Release:

Facility Type:	Residential
Facility Phone:	Not reported
Incident Date:	08/18/1997
Incident Time:	UNK
TD Log #:	11346
Case Number:	97-8-18-0943-38
Date Received:	08/18/1997
Nature of Incident:	Facility
Operator:	ROB
Incident Type:	Not reported
Incident Location:	Not reported
Location:	Other
Other Location:	Not reported
Contact Name:	Not reported

37 NORWOOD AVENUE (Continued) **S105319808**

Caller Name:	REDACTED
Caller Title:	Not reported
Caller Address:	Not reported
Caller City,St,Zip:	Not reported
Caller Telephone:	Not reported
Substance(s):	OIL HEATING #2
Substance Type:	Liquid
Substance Identity:	Known
CAS Number:	Not reported
A310 Letter:	Yes
TCPA Chemical:	No
Hazrds Material:	Yes
COMU:	1305
Ref. Code:	101
Amt Released:	UNKNOWN
Contained:	Yes
Release Type:	Terminated
Release VE:	Not reported
Injuries:	No
Public Exposure:	No
Facility Evacuation:	No
Police at Scene:	No
Firemen at Scene:	No
Contamination of:	Land
Receiving Water:	Not reported
Status at Spill:	1/550 GAL UST FOUND TO BE LEAKING. CLEANUP WILL BE COMPLETED BY CONTRACTOR.
NJ Spill Date:	Not reported
NJ Spill Time:	Not reported
NJ Spill Name:	Not reported
NJ Spill Title:	Not reported
NJ Spill Phone:	Not reported
Other Date:	Not reported
Other Time:	Not reported
Other Name:	Not reported
Other Title:	Not reported
Other Telephone:	Not reported
Public Evacuation:	No
Assistance Requested:	No
Wind Direction/Speed:	Not reported
Local Municipality Notified:	Not reported
Local Municipality Name:	AVON-BY-THE-SEA BO
Local Municipality Title:	OPR. #617
Local Municipality Telephone:	732-502-4500
Local Municipality Date:	08/18/1997
Local Municipality Time:	0950
Incident Description:	U.S.T.,Soil Contamination
Incident Name:	Not reported
Incident Referred To:	DRPSR
Incident Region:	BFO-CAS
Incident Telephone:	Not reported
Incident Date:	08/18/1997
Incident time:	Not reported
Incident ITM:	B
Comments:	Not reported
Date A310 Letter Printed:	Not reported
Date Local Authority Was Notified:	Not reported

37 NORWOOD AVENUE (Continued) **S105319808**

Date Updated:	Not reported
Date Report Faxed to Local Authority:	Not reported
Local Authority Notification Date:	Not reported
Rep Receive Date:	Not reported
Reporter Type:	Not reported
Reporter Name:	Not reported
Reporter Title:	Not reported
Reporter Org:	Not reported
Reporter Address:	Not reported
Reporter City,St,Zip:	Not reported
Reporter County:	Not reported
Incident Status:	Not reported
Incident Category:	Not reported
Incident Source:	Not reported
Incident Address:	Not reported
Incident Address 2:	Not reported
Incident City,St,Zip:	Not reported
Incident County:	Not reported
DEP Requested:	Not reported
Confidential:	Not reported
Notify Type:	Not reported
Road Closed:	Not reported
Direction:	Not reported
Responsible Party:	Known
Responsible Party Name:	ESTATE OF JEROME
Responsible Party Contact:	BETTE LEACH
Responsible Party Title:	Not reported
Responsible Party Phone:	732-775-7979
Responsible Party Street:	37 NORWOOD AVE
Responsible Party County:	MONMOUTH
Responsible Party City,St,Zip:	AVON, NJ
Memo. Of Understanding:	Not reported
Drill/trng Exercise:	Not reported
Hazardous:	Not reported

CX359 **NJ BELL TELEPHONE** **NJ SHWS** **U000357356**
NNE **507 BANGS AVE** **NJ UST** **N/A**
1/2-1 **ASBURY PARK CITY, NJ 07712**
0.874 mi.
4616 ft. **Site 1 of 3 in cluster CX**

Relative:
Lower

Actual:
13 ft.

SHWS:

Site ID:	4793
Status:	Closed
Home Owner:	No
PI Number:	006648

Detail As Of April 2012:

X Coord Site:	Not reported
X Coord PI:	Not reported
Y Coord Site:	Not reported
Y Coord PI:	Not reported

UST:

Facility ID:	006648

Contact:

NJ BELL TELEPHONE (Continued) **U000357356**

Owner Name:	Not Identified Not Identified
Organization:	Not Identified
Contact Type(UST Reg):	Facility Operator
Contact Address (UST Reg):	Not reported
Contact Address 2 (UST Reg):	Not reported
Conact City,St,Zip (UST Reg):	Not reported

Owner Name:	JOHN J KOELBLE
Organization:	NEW JERSEY BELL
Contact Type(UST Reg):	Tank Owner
Contact Address (UST Reg):	650 PARK AVE
Contact Address 2 (UST Reg):	Not reported
Conact City,St,Zip (UST Reg):	East Orange, NJ 07017

Tanks:

Tank Id:	TANK-1
Tank Number:	00A1
Tank Status:	**Abandoned in Place**
Tank Status Date:	02/12/1990
Install Date:	01/01/1944
Tank Contents:	Heating Oil (No. 6)
Tank Size:	7500
Tank Compliance:	No
Overfill:	No
Compliance Monitoring?:	No
Overfill Protection:	No
Spill Containment:	No
Tank Wellhead Protection:	Not reported
Tank/Pipe Construction Type:	Pipe Bare steel
Tank/Pipe Construction Type:	Tank Cathodically protected steel
Tank/Pipe Monitor:	Pipe None
Tank/Pipe Monitor:	Tank None

Tank Id:	TANK-2
Tank Number:	00A2
Tank Status:	**Removed**
Tank Status Date:	03/06/1990
Install Date:	01/01/1944
Tank Contents:	Waste Oil
Tank Size:	120
Tank Compliance:	No
Overfill:	No
Compliance Monitoring?:	No
Overfill Protection:	No
Spill Containment:	No
Tank Wellhead Protection:	Not reported
Tank/Pipe Construction Type:	Pipe Bare steel
Tank/Pipe Construction Type:	Tank Cathodically protected steel
Tank/Pipe Monitor:	Pipe None
Tank/Pipe Monitor:	Tank None

Tank Id:	TANK-3
Tank Number:	00E1
Tank Status:	**Removed**

NJ BELL TELEPHONE (Continued) **U000357356**

Tank Status Date:	03/07/1990
Install Date:	01/01/1973
Tank Contents:	Light Diesel Fuel (No. 1-D)
Tank Size:	1500
Tank Compliance:	No
Overfill:	No
Compliance Monitoring?:	No
Overfill Protection:	No
Spill Containment:	No
Tank Wellhead Protection:	Not reported
Tank/Pipe Construction Type:	Tank Cathodically protected steel
Tank/Pipe Construction Type:	Pipe Other
Tank/Pipe Monitor:	Pipe None
Tank/Pipe Monitor:	Tank None

Tank Id:	TANK-4
Tank Number:	00E2
Tank Status:	**Abandoned in Place**
Tank Status Date:	03/06/1990
Install Date:	01/01/1962
Tank Contents:	Light Diesel Fuel (No. 1-D)
Tank Size:	1000
Tank Compliance:	No
Overfill:	No
Compliance Monitoring?:	No
Overfill Protection:	No
Spill Containment:	No
Tank Wellhead Protection:	Not reported
Tank/Pipe Construction Type:	Tank Cathodically protected steel
Tank/Pipe Construction Type:	Pipe Bare steel
Tank/Pipe Monitor:	Pipe None
Tank/Pipe Monitor:	Tank None

CY360 **293 DRUMMOND AVENUE** **NJ SHWS** **S108974133**
NW **293 DRUMMOND AVE** **NJ VCP** **N/A**
1/2-1 **NEPTUNE TWP, NJ 07753**
0.881 mi.
4652 ft. **Site 1 of 4 in cluster CY**

Relative:
Lower

Actual:
18 ft.

SHWS:

Site ID:	356731
Status:	Closed
Home Owner:	Yes
PI Number:	440489

Detail As Of April 2012:

X Coord Site:	623817
X Coord PI:	Not reported
Y Coord Site:	503746
Y Coord PI:	Not reported

VCP:

Incident Number:	Not reported
MOA Execution Date:	12/18/2007
Type Of Vcp File:	CURRENT
Pi Number:	440489
Case Type(Case Type):	MOA

293 DRUMMOND AVENUE (Continued) **S108974133**

Case Contact: Department	Not reported
Case Contact Name:	TOM CLARK
Case Contact: Organization	Not reported
Case Contact: Address: Line1	122 WEST STATE ST
Case Contact: Address: Line2	Not reported
Case Contact: Address: Line3	Not reported
Case Contact City,St,Zip:	Trenton, NJ 08608

---

361 North 1/2-1 0.881 mi. 4653 ft.

MIDDLE SCHOOL
1200 BANGS AVE
ASBURY PARK CITY, NJ 07712

NJ SHWS **S108972523**
NJ BROWNFIELDS **N/A**
NJ AIRS

Relative: Higher

Actual: 24 ft.

SHWS:

Site ID:	4768
Status:	Closed
Home Owner:	No
PI Number:	012258

Detail As Of April 2012:

X Coord Site:	Not reported
X Coord PI:	Not reported
Y Coord Site:	Not reported
Y Coord PI:	Not reported

BROWNFIELDS:

Price:	Not reported
Assessed Value:	Not reported
Property Size:	Unknown
Annual Taxes:	Not reported
Representative Address:	Not reported
Representative City/State/Zip:	Not reported
Submitter Name:	Not reported
Submitter Address1:	Not reported
Submitter Address2:	Not reported
Submitter City:	Not reported
Submitter State:	Not reported
Submitter Zip:	Not reported
Submitter Email:	Not reported
Submitter Phone:	Not reported
Transaction Type:	Not reported
Transfer Type:	Not reported
Site Number:	8450
X Coordinate:	626582
Y Coordinate:	504896
Coord:	626582:504896
AutoID:	7294
Ownership Type:	unknown
Ownership:	DEP Case
PStatus:	DEP Case
PI Number:	012258
Owner Name:	Not reported
Owner Address + Owner Street:	Not reported
Owner City:	Not reported
Owner State:	Not reported
Owner Zip Code:	Not reported
Owner County:	Not reported

MIDDLE SCHOOL (Continued) **S108972523**

Owner Phone:	9999999999
Owner Fax:	9999999999
Owner Email:	Not reported
Owner Organization:	Not reported
Authorized Representative:	Not reported
Auth Rep Relation to Owner:	Not reported
Municipal Contact Name:	Not reported
Municipal Contact Street:	Not reported
Municipal Contact City:	Not reported
Municipal Contact State:	Not reported
Municipal Contact Zip Code:	Not reported
Municipal Contact Phone:	9999999999
Municipal Contact Fax:	9999999999
Municipal Contact Email:	Not reported
Department:	Not reported
Municipal Contact Title:	Not reported
Contact Relation to Owner:	Not reported
Current Zoning:	Not reported
Proposed Zoning:	Not reported
Copy of Title Insurance:	Not reported
Municode:	1303
Block:	Not reported
Lot:	Not reported
Development Plan Completed:	Unknown
Market Study Completed:	Unknown
Current Activity:	Not reported
Current Operations:	Not reported
Prior Operations:	Not reported
Deed Restrictions:	Unknown
Easements:	Unknown
Buildings:	Not reported
Condition of Buildings:	Not reported
Square Footage:	Not reported
Total Buildable Space:	Not reported
Lease Price:	Not reported
Tax Certificate:	Unknown
Tax Lien:	Unknown
Other Liens/Judgements:	No
Traffic Study:	Unknown
Road Access:	Not reported
Waterfront Access:	Unknown
Airport Access:	Unknown
Public Transportation Access:	Unknown
Major Highway Name:	Not reported
Major Highway Interchange:	Not reported
Major Highway Miles Away:	Not reported
Local Highway Name:	Not reported
Local Highway Interchange:	Not reported
Local Highway Miles Away:	Not reported
Rail Type:	Not reported
Rail Name:	Not reported
Rail Station:	Not reported
Rail Miles Away:	Not reported
Public Water:	Unknown
Electric:	Unknown
Gas:	Unknown
Public Sewer:	Unknown

MIDDLE SCHOOL (Continued) **S108972523**

Telephone:	Unknown
Cable:	Unknown
Fiber Optics:	Unknown
Wetlands:	No
Sensitive Ecosystems/Habitats:	No
Endangered Species:	No
Historic/Archeological Site:	No
100 Year Flood Plain:	No
500 Year Flood Plain:	No
Environmental Report Copies:	Yes
List Containing Site:	Not reported
Preliminary Assessment:	No
Site Investigation:	No
Remedial Investigation:	No
Remedial Action Workplan:	No
Voluntary Cleanup Program:	No
Environmental Litigation:	No
Remediation In Progress:	Yes
Remediation Estimated Complete Date:	Not reported
Regulatory sign-off:	No
Regulatory Sign-Off Description:	Not reported
Other Incentives:	No
Low Interest Rates:	No
HDSRF Grants:	No
TIF:	No
HDSRF Loans:	No
USA Loans:	No
USA Grants:	No
Designated Redevelopment Area:	No
Environmental Opportunity Zone:	No
Tax Rebate or Abatement:	No
Empowerment Zone (Federal):	No
Urban Coordinating Council Neighborhood:	No
Enterprise Community (Federal):	No
Urban Enterprise Zone:	No
Additional Comments:	1) Assigned to Program,2/11/2004 2) C1: No Formal Design - Source Known or Identified-Potential GW Contamination established 2/11/2004
County_int_FK:	13
Municipality_int_FK:	326
Planning Area Designation:	Planning Area 1
Authorized Representative Email:	Not reported
Authorized Representative Phone:	9999999999
General Comments:	Not reported

AIRS:

Emission Year:	Not reported
Facility Number:	20743
NAICS Code:	Not reported
Pollutant Name:	Not reported
Tons/Year lbs/Year For Taps 1000 Tons/Year For CO2:	Not reported
Tons/Season (5/1-9/30):	Not reported
Lbs/Day Peak Ozone Season (6/1-8/31):	Not reported
Lbs/Day Co-season (12/1-2/31):	Not reported
Permit of Emission:	PERMIT
X Coordinate:	626582
Y Coordinate:	504896
Coordinate Units:	NJ State Plane (NAD83) - USFEET

MIDDLE SCHOOL (Continued) **S108972523**

Coordinate Type:	Exact Address Match
Active Number:	PCP960001
Active Type Description:	Construction of New Source
Document Status:	Superseded (Archived)
Expiration Date:	04/20/2010
Emission Year:	Not reported
Facility Number:	20743
NAICS Code:	Not reported
Pollutant Name:	Not reported
Tons/Year lbs/Year For Taps 1000 Tons/Year For CO2:	Not reported
Tons/Season (5/1-9/30):	Not reported
Lbs/Day Peak Ozone Season (6/1-8/31):	Not reported
Lbs/Day Co-season (12/1-2/31):	Not reported
Permit of Emission:	PERMIT
X Coordinate:	626582
Y Coordinate:	504896
Coordinate Units:	NJ State Plane (NAD83) - USFEET
Coordinate Type:	Exact Address Match
Active Number:	GEN100002
Active Type Description:	(GP-018) Boilers < 10 MMBTU/hr
Document Status:	Renewed
Expiration Date:	05/06/2020

CY362 **295 1/2 DRUMMOND AVENUE** **NJ SHWS** **S108974135**
NW **295 DRUMMOND AVE** **NJ VCP** **N/A**
1/2-1 **NEPTUNE TWP, NJ 07753**
0.883 mi.
4664 ft. **Site 2 of 4 in cluster CY**

Relative:
Lower

Actual:
18 ft.

SHWS:

Site ID:	356737
Status:	Closed
Home Owner:	Yes
PI Number:	440495

Detail As Of April 2012:

X Coord Site:	Not reported
X Coord PI:	Not reported
Y Coord Site:	Not reported
Y Coord PI:	Not reported

VCP:

Incident Number:	Not reported
MOA Execution Date:	12/18/2007
Type Of Vcp File:	CURRENT
Pi Number:	440495
Case Type(Case Type):	MOA
Case Contact: Department	Not reported
Case Contact Name:	TOM CLARK
Case Contact: Organization	Not reported
Case Contact: Address: Line1	122 WEST STATE ST
Case Contact: Address: Line2	Not reported
Case Contact: Address: Line3	Not reported
Case Contact City,St,Zip:	Trenton, NJ 08606

CX363 NNE 1/2-1 0.884 mi. 4670 ft. | **513 COOKMAN AVENUE**
513 COOKMAN AVE
ASBURY PARK CITY, NJ | **NJ SHWS** | **S108772065**
NJ Release | **N/A**

Site 2 of 3 in cluster CX

Relative: Lower

Actual: 13 ft.

SHWS:

Site ID:	376017
Status:	Closed
Home Owner:	No
PI Number:	466030

Detail As Of April 2012:

X Coord Site:	Not reported
X Coord PI:	Not reported
Y Coord Site:	Not reported
Y Coord PI:	Not reported

NJ Release:

Facility Type:	Residential
Facility Phone:	Not reported
Incident Date:	05/17/2007
Incident Time:	Not reported
TD Log #:	232656
Case Number:	07-05-17-1005-32
Date Received:	05/17/2007
Nature of Incident:	Not reported
Operator:	Not reported
Incident Type:	Underground Storage Tank
Incident Location:	BUSINESS 513 COOKMAN AVE LLC
Location:	Not reported
Other Location:	Not reported
Contact Name:	STEVE TROY
Caller Name:	Not reported
Caller Title:	Not reported
Caller Address:	Not reported
Caller City,St,Zip:	Not reported
Caller Telephone:	Not reported
Substance(s):	Not reported
Substance Type:	Not reported
Substance Identity:	Not reported
CAS Number:	Not reported
A310 Letter:	Not reported
TCPA Chemical:	Not reported
Hazrds Material:	Not reported
COMU:	Not reported
Ref. Code:	Not reported
Amt Released:	Not reported
Contained:	Not reported
Release Type:	Not reported
Release VE:	Not reported
Injuries:	No
Public Exposure:	No
Facility Evacuation:	No
Police at Scene:	No
Firemen at Scene:	No
Contamination of:	Not reported
Receiving Water:	Not reported
Status at Spill:	Not reported

513 COOKMAN AVENUE (Continued) **S108772065**

NJ Spill Date:	Not reported
NJ Spill Time:	Not reported
NJ Spill Name:	Not reported
NJ Spill Title:	Not reported
NJ Spill Phone:	Not reported
Other Date:	Not reported
Other Time:	Not reported
Other Name:	Not reported
Other Title:	Not reported
Other Telephone:	Not reported
Public Evacuation:	No
Assistance Requested:	Not reported
Wind Direction/Speed:	Not reported
Local Municipality Notified:	Not reported
Local Municipality Name:	Not reported
Local Municipality Title:	Not reported
Local Municipality Telephone:	Not reported
Local Municipality Date:	Not reported
Local Municipality Time:	Not reported
Incident Description:	Not reported
Incident Name:	Not reported
Incident Referred To:	Not reported
Incident Region:	Not reported
Incident Telephone:	Not reported
Incident Date:	Not reported
Incident time:	Not reported
Incident ITM:	Not reported
Comments:	Not reported
Date A310 Letter Printed:	Not reported
Date Local Authority Was Notified:	Not reported
Date Updated:	Not reported
Date Report Faxed to Local Authority:	Not reported
Local Authority Notification Date:	Not reported
Rep Receive Date:	05/17/2007
Reporter Type:	Other
Reporter Name:	REDACTED
Reporter Title:	REDACTED
Reporter Org:	REDATED
Reporter Address:	Not reported
Reporter City,St,Zip:	Not reported
Reporter County:	Not reported
Incident Status:	Terminated
Incident Category:	Other
Incident Source:	513 COOKMAN AVE LLC
Incident Address:	513 COOKMAN AVE
Incident Address 2:	Not reported
Incident City,St,Zip:	Asbury Park City, NJ
Incident County:	Monmouth
DEP Requested:	No
Confidential:	Not reported
Notify Type:	Not reported
Road Closed:	No
Direction:	Not reported
Responsible Party:	Not reported
Responsible Party Name:	Not reported
Responsible Party Contact:	Not reported
Responsible Party Title:	Not reported

513 COOKMAN AVENUE (Continued) **S108772065**

Responsible Party Phone:	Not reported
Responsible Party Street:	Not reported
Responsible Party County:	Not reported
Responsible Party City,St,Zip:	Not reported
Memo. Of Understanding:	Not reported
Drill/trng Exercise:	Not reported
Hazardous:	Not reported

CY364 **297 DRUMMOND AVENUE** **NJ SHWS** **1010371781**
NW **297 DRUMMOND AVE** **NJ VCP** **N/A**
1/2-1 **NEPTUNE TWP, NJ 07753** **NJ NJEMS**
0.885 mi. **FINDS**
4675 ft. **Site 3 of 4 in cluster CY**

Relative:
Lower

Actual:
18 ft.

SHWS:

Site ID:	356742
Status:	Closed
Home Owner:	Yes
PI Number:	440508

Detail As Of April 2012:

X Coord Site:	Not reported
X Coord PI:	Not reported
Y Coord Site:	Not reported
Y Coord PI:	Not reported

VCP:

Incident Number:	Not reported
MOA Execution Date:	12/18/2007
Type Of Vcp File:	CURRENT
Pi Number:	440508
Case Type(Case Type):	MOA
Case Contact: Department	Not reported
Case Contact Name:	TOM CLARK
Case Contact: Organization	Not reported
Case Contact: Address: Line1	122 W STATE ST
Case Contact: Address: Line2	Not reported
Case Contact: Address: Line3	Not reported
Case Contact City,St,Zip:	Trenton, NJ 08608

NJEMS:

Site Id:	356742
Municipality:	NEPTUNE TWP
Municipality Name From Spatial Overlay:	NEPTUNE TWP
GNIS Civil Code For Municipality:	882111
Municipal Code (NJ-1040):	1335
X Coord:	623778
Y Coord:	503636
Coord System:	NJ STATE PLANE (NAD83) - USFEET
Coord Type:	Digital Image
Coord Orign:	DEP-Program
State Standard Numeric Code From Spatial Overlay:	1334
Unique Feature Number For Municipality From Spatial Overlay:	3402549890
Eleven Digit Hydrologic Unit Code From Spatial Overlay):	02030104090
Fourteen Digit Hydrologic Unit Code From Spatial Overlay:	02030104090060
Watershed Management Area Number From Spatial Overlay:	12
Watershed Management Area Name From Spatial Overlay:	Monmouth

297 DRUMMOND AVENUE (Continued) **1010371781**

Water Region Code From Spatial Overlay: 3
Water Region Name From Spatial Overlay: Atlantic Coast
Sub Watershed Name From Overlay: Shark River (below Remsen Mill gage)
Watershed Name From Spatial Overlay: Whale Pond Bk / Shark R / Wreck Pond Bk

FINDS:

Registry ID: 110030804048

Environmental Interest/Information System
NJ-NJEMS (New Jersey - New Jersey Environmental Management System).
The Department of Environmental Protection (NJDEP) manages large databases of environmental information in this integrated system.

Click this hyperlink while viewing on your computer to access additional FINDS: detail in the EDR Site Report.

CW365 **29 OCEAN PATHWAY** **NJ SHWS** **S110747784**
NE **29 OCEAN PATHWAY** **N/A**
1/2-1 **NEPTUNE TWP, NJ**
0.886 mi.
4680 ft. **Site 2 of 2 in cluster CW**

Relative:
Lower
Actual:
17 ft.

SHWS:
Site ID: 429181
Status: Closed
Home Owner: Yes
PI Number: 538229

Detail As Of April 2012:
X Coord Site: Not reported
X Coord PI: Not reported
Y Coord Site: Not reported
Y Coord PI: Not reported

CX366 **GRIFFIN BUILDING** **NJ SHWS** **S111260981**
NNE **511 COOKMAN AVE** **NJ INST CONTROL** **N/A**
1/2-1 **ASBURY PARK CITY, NJ 07712** **NJ Release**
0.887 mi. **NJ GW CONTAM AREAS**
4686 ft. **Site 3 of 3 in cluster CX**

Relative:
Lower
Actual:
13 ft.

SHWS:
Site ID: 444790
Status: Closed
Home Owner: No
PI Number: 559212

Detail As Of April 2012:
X Coord Site: Not reported
X Coord PI: Not reported
Y Coord Site: Not reported
Y Coord PI: Not reported

NJ INSTITUTIONAL CONTROL:
Facility ID: 444790

GRIFFIN BUILDING (Continued) **S111260981**

Date Established (SI): 01/10/2012
Date Closed/Lifted (SI): Not reported
PI Number: 559212
PI Name: GRIFFIN BUILDING
CEA Description (SI): Aluminum
CEA Case Track #: 128052
CEA Duration: Not reported
Intermediate Durations: Yes

Facility ID: 444790
Date Established (SI): 01/10/2012
Date Closed/Lifted (SI): Not reported
PI Number: 559212
PI Name: GRIFFIN BUILDING
CEA Description (SI): Aluminum
CEA Case Track #: Not reported
CEA Duration: Not reported
Intermediate Durations: Yes

Facility ID: 444790
Date Established (SI): 01/10/2012
Date Closed/Lifted (SI): Not reported
PI Number: 559212
PI Name: GRIFFIN BUILDING
CEA Description (SI): Manganese
CEA Case Track #: 128052
CEA Duration: Not reported
Intermediate Durations: Yes

Facility ID: 444790
Date Established (SI): 01/10/2012
Date Closed/Lifted (SI): Not reported
PI Number: 559212
PI Name: GRIFFIN BUILDING
CEA Description (SI): Manganese
CEA Case Track #: Not reported
CEA Duration: Not reported
Intermediate Durations: Yes

NJ Release:
Facility Type: Commercial
Facility Phone: Not reported
Incident Date: 05/19/2011
Incident Time: Not reported
TD Log #: 387076
Case Number: 11-05-19-1217-06
Date Received: 05/19/2011
Nature of Incident: Not reported
Operator: Not reported
Incident Type: Underground Storage Tank
Incident Location: DUAL USE PROPERTY BLOCK 119, LOTS 1-2
Location: Not reported
Other Location: Not reported
Contact Name: Not reported
Caller Name: Not reported
Caller Title: Not reported
Caller Address: Not reported

GRIFFIN BUILDING (Continued) **S111260981**

Caller City,St,Zip:	Not reported
Caller Telephone:	Not reported
Substance(s):	Not reported
Substance Type:	Not reported
Substance Identity:	Not reported
CAS Number:	Not reported
A310 Letter:	Not reported
TCPA Chemical:	Not reported
Hazrds Material:	Not reported
COMU:	Not reported
Ref. Code:	Not reported
Amt Released:	Not reported
Contained:	Not reported
Release Type:	Not reported
Release VE:	Not reported
Injuries:	No
Public Exposure:	No
Facility Evacuation:	No
Police at Scene:	No
Firemen at Scene:	No
Contamination of:	Not reported
Receiving Water:	Not reported
Status at Spill:	Not reported
NJ Spill Date:	Not reported
NJ Spill Time:	Not reported
NJ Spill Name:	Not reported
NJ Spill Title:	Not reported
NJ Spill Phone:	Not reported
Other Date:	Not reported
Other Time:	Not reported
Other Name:	Not reported
Other Title:	Not reported
Other Telephone:	Not reported
Public Evacuation:	No
Assistance Requested:	Not reported
Wind Direction/Speed:	Not reported
Local Municipality Notified:	Not reported
Local Municipality Name:	Not reported
Local Municipality Title:	Not reported
Local Municipality Telephone:	Not reported
Local Municipality Date:	Not reported
Local Municipality Time:	Not reported
Incident Description:	Not reported
Incident Name:	Not reported
Incident Referred To:	Not reported
Incident Region:	Not reported
Incident Telephone:	Not reported
Incident Date:	Not reported
Incident time:	Not reported
Incident ITM:	Not reported
Comments:	Not reported
Date A310 Letter Printed:	Not reported
Date Local Authority Was Notified:	Not reported
Date Updated:	Not reported
Date Report Faxed to Local Authority:	Not reported
Local Authority Notification Date:	Not reported
Rep Receive Date:	05/19/2011

GRIFFIN BUILDING (Continued) **S111260981**

Reporter Type:	Other
Reporter Name:	REDACTED
Reporter Title:	REDACTED
Reporter Org:	REDATED
Reporter Address:	Not reported
Reporter City,St,Zip:	Not reported
Reporter County:	Not reported
Incident Status:	Terminated
Incident Category:	Other
Incident Source:	MIKE ALFIREI AVB URBAN RENEWAL
Incident Address:	30 FRENAU AVE
Incident Address 2:	Not reported
Incident City,St,Zip:	Matawan Boro, NJ 07747
Incident County:	Monmouth
DEP Requested:	No
Confidential:	Not reported
Notify Type:	Not reported
Road Closed:	Not reported
Direction:	Not reported
Responsible Party:	Not reported
Responsible Party Name:	Not reported
Responsible Party Contact:	Not reported
Responsible Party Title:	Not reported
Responsible Party Phone:	Not reported
Responsible Party Street:	Not reported
Responsible Party County:	Not reported
Responsible Party City,St,Zip:	Not reported
Memo. Of Understanding:	Not reported
Drill/trng Exercise:	Not reported
Hazardous:	Not reported

GW CONTAM AREAS:

AKA:	GRIFFIN BUILDING - HISTORIC FILL
Scale at which CKE is digitized:	Not reported
Date CKE was approved:	Not reported
VOCS:	Not reported
SVOCS:	Not reported
Metal:	Aluminum, Manganese
Pesticide/PCBS:	Not reported
Tentatively Identified Compounds:	Not reported
Contam Contributed To Radioactive Substance:	Not reported
Other:	Not reported
Block Lot:	119-1; 119-2
Duration:	Indeterminate
Well Restriction Area:	No
GW Class:	II-A
Vertical Extent:	0
Acres:	0.35935125000000001
Benzene:	Not reported
MTBE:	Not reported
TBA:	Not reported
TCE:	Not reported
PCE:	Not reported
Naphthalen:	Not reported
Vinyl Chloride:	Not reported
Benz Pyrene:	Not reported
Lead Pb:	Not reported

GRIFFIN BUILDING (Continued) **S111260981**

Arsenic:	Not reported
Chromium:	Not reported
Cadmium:	Not reported
Mercury:	Not reported
TICS:	Not reported
Volatile Organic:	Not reported
Base Neutral:	Not reported
Pesticide:	Not reported
PCB:	Not reported
Dioxin:	Not reported
Radionuclides:	Not reported
Non-Dissolved Free Product:	Not reported
Perimeter:	507.96674909000001

CU367 **NEPTUNE FUELS** **NJ SHWS** **S109303087**
WNW **1705 CORLIES AVE** **NJ LUST** **N/A**
1/2-1 **NEPTUNE TWP, NJ 07753** **NJ INST CONTROL**
0.891 mi. **NJ NJEMS**
4702 ft. **Site 2 of 2 in cluster CU**

Relative:
Higher

Actual:
25 ft.

SHWS:

Site ID:	4255
Status:	Active
Home Owner:	No
PI Number:	001693

Detail As Of April 2012:

X Coord Site:	Not reported
X Coord PI:	Not reported
Y Coord Site:	Not reported
Y Coord PI:	Not reported

LUST:

Case ID:	1693
Activity Number:	LSR110001

NJ INSTITUTIONAL CONTROL:

Facility ID:	4255
Date Established (SI):	07/14/1997
Date Closed/Lifted (SI):	Not reported
PI Number:	001693
PI Name:	56215 NEPTUNE FUELS
CEA Description (SI):	Benzene
CEA Case Track #:	2006
CEA Duration:	33.84
Intermediate Durations:	No

Facility ID:	4255
Date Established (SI):	07/14/1997
Date Closed/Lifted (SI):	Not reported
PI Number:	001693
PI Name:	56215 NEPTUNE FUELS
CEA Description (SI):	Benzene
CEA Case Track #:	166924
CEA Duration:	33.84
Intermediate Durations:	No

NEPTUNE FUELS (Continued) **S109303087**

Facility ID: 4255
Date Established (SI): 07/14/1997
Date Closed/Lifted (SI): Not reported
PI Number: 001693
PI Name: 56215 NEPTUNE FUELS
CEA Description (SI): Benzene
CEA Case Track #: Not reported
CEA Duration: 33.84
Intermediate Durations: No

Facility ID: 4255
Date Established (SI): 07/14/1997
Date Closed/Lifted (SI): Not reported
PI Number: 001693
PI Name: 56215 NEPTUNE FUELS
CEA Description (SI): Ethylbenzene
CEA Case Track #: 2006
CEA Duration: 33.84
Intermediate Durations: No

Facility ID: 4255
Date Established (SI): 07/14/1997
Date Closed/Lifted (SI): Not reported
PI Number: 001693
PI Name: 56215 NEPTUNE FUELS
CEA Description (SI): Ethylbenzene
CEA Case Track #: 166924
CEA Duration: 33.84
Intermediate Durations: No

Facility ID: 4255
Date Established (SI): 07/14/1997
Date Closed/Lifted (SI): Not reported
PI Number: 001693
PI Name: 56215 NEPTUNE FUELS
CEA Description (SI): Ethylbenzene
CEA Case Track #: Not reported
CEA Duration: 33.84
Intermediate Durations: No

Facility ID: 4255
Date Established (SI): 07/14/1997
Date Closed/Lifted (SI): Not reported
PI Number: 001693
PI Name: 56215 NEPTUNE FUELS
CEA Description (SI): Methyl tert-butyl ether
CEA Case Track #: 2006
CEA Duration: 33.84
Intermediate Durations: No

Facility ID: 4255
Date Established (SI): 07/14/1997
Date Closed/Lifted (SI): Not reported
PI Number: 001693
PI Name: 56215 NEPTUNE FUELS
CEA Description (SI): Methyl tert-butyl ether
CEA Case Track #: 166924

NEPTUNE FUELS (Continued) **S109303087**

CEA Duration: 33.84
Intermediate Durations: No

Facility ID: 4255
Date Established (SI): 07/14/1997
Date Closed/Lifted (SI): Not reported
PI Number: 001693
PI Name: 56215 NEPTUNE FUELS
CEA Description (SI): Methyl tert-butyl ether
CEA Case Track #: Not reported
CEA Duration: 33.84
Intermediate Durations: No

Facility ID: 4255
Date Established (SI): 07/14/1997
Date Closed/Lifted (SI): Not reported
PI Number: 001693
PI Name: 56215 NEPTUNE FUELS
CEA Description (SI): Synthetic Organic Chemicals - Non Carcinogen [Individual]
CEA Case Track #: 2006
CEA Duration: 33.84
Intermediate Durations: No

Facility ID: 4255
Date Established (SI): 07/14/1997
Date Closed/Lifted (SI): Not reported
PI Number: 001693
PI Name: 56215 NEPTUNE FUELS
CEA Description (SI): Synthetic Organic Chemicals - Non Carcinogen [Individual]
CEA Case Track #: 166924
CEA Duration: 33.84
Intermediate Durations: No

Facility ID: 4255
Date Established (SI): 07/14/1997
Date Closed/Lifted (SI): Not reported
PI Number: 001693
PI Name: 56215 NEPTUNE FUELS
CEA Description (SI): Synthetic Organic Chemicals - Non Carcinogen [Individual]
CEA Case Track #: Not reported
CEA Duration: 33.84
Intermediate Durations: No

Facility ID: 4255
Date Established (SI): 07/14/1997
Date Closed/Lifted (SI): Not reported
PI Number: 001693
PI Name: 56215 NEPTUNE FUELS
CEA Description (SI): Synthetic Organic Chemicals - Non Carcinogen [Total]
CEA Case Track #: 2006
CEA Duration: 33.84
Intermediate Durations: No

Facility ID: 4255
Date Established (SI): 07/14/1997
Date Closed/Lifted (SI): Not reported
PI Number: 001693

NEPTUNE FUELS (Continued) **S109303087**

PI Name: 56215 NEPTUNE FUELS
CEA Description (SI): Synthetic Organic Chemicals - Non Carcinogen [Total]
CEA Case Track #: 166924
CEA Duration: 33.84
Intermediate Durations: No

Facility ID: 4255
Date Established (SI): 07/14/1997
Date Closed/Lifted (SI): Not reported
PI Number: 001693
PI Name: 56215 NEPTUNE FUELS
CEA Description (SI): Synthetic Organic Chemicals - Non Carcinogen [Total]
CEA Case Track #: Not reported
CEA Duration: 33.84
Intermediate Durations: No

Facility ID: 4255
Date Established (SI): 07/14/1997
Date Closed/Lifted (SI): Not reported
PI Number: 001693
PI Name: 56215 NEPTUNE FUELS
CEA Description (SI): Tert-butyl alcohol
CEA Case Track #: 2006
CEA Duration: 33.84
Intermediate Durations: No

Facility ID: 4255
Date Established (SI): 07/14/1997
Date Closed/Lifted (SI): Not reported
PI Number: 001693
PI Name: 56215 NEPTUNE FUELS
CEA Description (SI): Tert-butyl alcohol
CEA Case Track #: 166924
CEA Duration: 33.84
Intermediate Durations: No

Facility ID: 4255
Date Established (SI): 07/14/1997
Date Closed/Lifted (SI): Not reported
PI Number: 001693
PI Name: 56215 NEPTUNE FUELS
CEA Description (SI): Tert-butyl alcohol
CEA Case Track #: Not reported
CEA Duration: 33.84
Intermediate Durations: No

Facility ID: 4255
Date Established (SI): 07/14/1997
Date Closed/Lifted (SI): Not reported
PI Number: 001693
PI Name: 56215 NEPTUNE FUELS
CEA Description (SI): Toluene
CEA Case Track #: 2006
CEA Duration: 33.84
Intermediate Durations: No

Facility ID: 4255

NEPTUNE FUELS (Continued) **S109303087**

Date Established (SI): 07/14/1997
Date Closed/Lifted (SI): Not reported
PI Number: 001693
PI Name: 56215 NEPTUNE FUELS
CEA Description (SI): Toluene
CEA Case Track #: 166924
CEA Duration: 33.84
Intermediate Durations: No

Facility ID: 4255
Date Established (SI): 07/14/1997
Date Closed/Lifted (SI): Not reported
PI Number: 001693
PI Name: 56215 NEPTUNE FUELS
CEA Description (SI): Toluene
CEA Case Track #: Not reported
CEA Duration: 33.84
Intermediate Durations: No

Facility ID: 4255
Date Established (SI): 07/14/1997
Date Closed/Lifted (SI): Not reported
PI Number: 001693
PI Name: 56215 NEPTUNE FUELS
CEA Description (SI): Xylenes (total)
CEA Case Track #: 2006
CEA Duration: 33.84
Intermediate Durations: No

Facility ID: 4255
Date Established (SI): 07/14/1997
Date Closed/Lifted (SI): Not reported
PI Number: 001693
PI Name: 56215 NEPTUNE FUELS
CEA Description (SI): Xylenes (total)
CEA Case Track #: 166924
CEA Duration: 33.84
Intermediate Durations: No

Facility ID: 4255
Date Established (SI): 07/14/1997
Date Closed/Lifted (SI): Not reported
PI Number: 001693
PI Name: 56215 NEPTUNE FUELS
CEA Description (SI): Xylenes (total)
CEA Case Track #: Not reported
CEA Duration: 33.84
Intermediate Durations: No

NJEMS:
Site Id: 4255
Municipality: NEPTUNE TWP
Municipality Name From Spatial Overlay: NEPTUNE TWP
GNIS Civil Code For Municipality: 882111
Municipal Code (NJ-1040): 1335
X Coord: 622421
Y Coord: 501263

NEPTUNE FUELS (Continued) **S109303087**

Coord System:	NJ STATE PLANE (NAD83) - USFEET
Coord Type:	GPS
Coord Orign:	DEP-GIS
State Standard Numeric Code From Spatial Overlay:	1334
Unique Feature Number For Municipality From Spatial Overlay:	3402549890
Eleven Digit Hydrologic Unit Code From Spatial Overlay):	02030104090
Fourteen Digit Hydrologic Unit Code From Spatial Overlay:	02030104090060
Watershed Management Area Number From Spatial Overlay:	12
Watershed Management Area Name From Spatial Overlay:	Monmouth
Water Region Code From Spatial Overlay:	3
Water Region Name From Spatial Overlay:	Atlantic Coast
Sub Watershed Name From Overlay:	Shark River (below Remsen Mill gage)
Watershed Name From Spatial Overlay:	Whale Pond Bk / Shark R / Wreck Pond Bk

---

CZ368
West
1/2-1
0.891 mi.
4706 ft.

1808 6TH AVE **NJ SHWS** **S109311209**
1808 6TH AVE **N/A**
NEPTUNE CITY BORO, NJ

Site 1 of 2 in cluster CZ

Relative:
Higher

Actual:
28 ft.

SHWS:

Site ID:	80841
Status:	Closed
Home Owner:	No
PI Number:	G000060429

Detail As Of April 2012:

X Coord Site:	Not reported
X Coord PI:	Not reported
Y Coord Site:	Not reported
Y Coord PI:	Not reported

369
WNW
1/2-1
0.892 mi.
4708 ft.

NEPTUNE SHIVA LLC T/A GAS PLUS **NJ SHWS** **S118168144**
1800 CORLIES AVE **NJ LUST** **N/A**
NEPTUNE TWP, NJ

Relative:
Higher

Actual:
25 ft.

SHWS:

Site ID:	4290
Status:	Active
Home Owner:	No
PI Number:	010263

Detail As Of April 2012:

X Coord Site:	Not reported
X Coord PI:	Not reported
Y Coord Site:	Not reported
Y Coord PI:	Not reported

LUST:

Case ID:	010263
Activity Number:	LSR100001

DA370
North
1/2-1
0.892 mi.
4711 ft.

926 930 SUMMERFIELD AVENUE
926 930 SUMMERFIELD AVE
ASBURY PARK CITY, NJ 07724

NJ SHWS **1010445153**
FINDS **N/A**

Site 1 of 3 in cluster DA

Relative:
Higher

Actual:
23 ft.

SHWS:

Site ID:	167771
Status:	Closed
Home Owner:	Yes
PI Number:	220573

Detail As Of April 2012:

X Coord Site:	Not reported
X Coord PI:	Not reported
Y Coord Site:	Not reported
Y Coord PI:	Not reported

FINDS:

Registry ID: 110031731240

Environmental Interest/Information System
NJ-NJEMS (New Jersey - New Jersey Environmental Management System).
The Department of Environmental Protection (NJDEP) manages large databases of environmental information in this integrated system.

Click this hyperlink while viewing on your computer to access additional FINDS: detail in the EDR Site Report.

CV371
NW
1/2-1
0.892 mi.
4711 ft.

EXCELSIOR MEDICAL CORPORATION
1933 HECK AVE
NEPTUNE TWP, NJ

NJ SHWS **S113606747**
N/A

Site 3 of 3 in cluster CV

Relative:
Higher

Actual:
25 ft.

SHWS:

Site ID:	39051
Status:	Closed
Home Owner:	No
PI Number:	018959

Detail As Of April 2012:

X Coord Site:	Not reported
X Coord PI:	Not reported
Y Coord Site:	Not reported
Y Coord PI:	Not reported

372 WSW 1/2-1 0.896 mi. 4733 ft. | **140 WOODLAND AVENUE**
140 WOODLAND AVE
NEPTUNE CITY BORO, NJ | **NJ SHWS** | **S117577448**
N/A

Relative: Higher
Actual: 28 ft.

SHWS:

Site ID:	532645
Status:	Closed
Home Owner:	Yes
PI Number:	668713

Detail As Of April 2012:

X Coord Site:	Not reported
X Coord PI:	Not reported
Y Coord Site:	Not reported
Y Coord PI:	Not reported

DA373 North 1/2-1 0.899 mi. 4749 ft. | **925 SUMMERFIELD AVENUE**
925 SUMMERFIELD AVE
ASBURY PARK CITY, NJ 07712 | **NJ SHWS**
NJ NJEMS
FINDS | **1010527232**
N/A

Site 2 of 3 in cluster DA

Relative: Higher
Actual: 23 ft.

SHWS:

Site ID:	99324
Status:	Closed
Home Owner:	Yes
PI Number:	135810

Detail As Of April 2012:

X Coord Site:	Not reported
X Coord PI:	Not reported
Y Coord Site:	Not reported
Y Coord PI:	Not reported

NJEMS:

Site Id:	99324
Municipality:	ASBURY PARK CITY
Municipality Name From Spatial Overlay:	ASBURY PARK CITY
GNIS Civil Code For Municipality:	885141
Municipal Code (NJ-1040):	1304
X Coord:	627766
Y Coord:	504884
Coord System:	NJ STATE PLANE (NAD83) - USFEET
Coord Type:	Exact Address Match
Coord Orign:	DEP-GIS
State Standard Numeric Code From Spatial Overlay:	1303
Unique Feature Number For Municipality From Spatial Overlay:	3402501960
Eleven Digit Hydrologic Unit Code From Spatial Overlay):	02030104090
Fourteen Digit Hydrologic Unit Code From Spatial Overlay:	02030104090030
Watershed Management Area Number From Spatial Overlay:	12
Watershed Management Area Name From Spatial Overlay:	Monmouth
Water Region Code From Spatial Overlay:	3
Water Region Name From Spatial Overlay:	Atlantic Coast
Sub Watershed Name From Overlay:	Deal Lake
Watershed Name From Spatial Overlay:	Whale Pond Bk / Shark R / Wreck Pond Bk

FINDS:

925 SUMMERFIELD AVENUE (Continued) **1010527232**

Registry ID: 110032263208

Environmental Interest/Information System
NJ-NJEMS (New Jersey - New Jersey Environmental Management System).
The Department of Environmental Protection (NJDEP) manages large databases of environmental information in this integrated system.

Click this hyperlink while viewing on your computer to access additional FINDS: detail in the EDR Site Report.

DA374
North
1/2-1
0.900 mi.
4751 ft.

931 SUMMERFIELD AVENUE
931 SUMMERFIELD AVE
ASBURY PARK CITY, NJ 07712

NJ SHWS **1010535984**
NJ NJEMS **N/A**
FINDS

Site 3 of 3 in cluster DA

Relative:
Higher

Actual:
23 ft.

SHWS:

Site ID:	118975
Status:	Closed
Home Owner:	Yes
PI Number:	156676

Detail As Of April 2012:

X Coord Site:	Not reported
X Coord PI:	Not reported
Y Coord Site:	Not reported
Y Coord PI:	Not reported

NJEMS:

Site Id:	118975
Municipality:	ASBURY PARK CITY
Municipality Name From Spatial Overlay:	ASBURY PARK CITY
GNIS Civil Code For Municipality:	885141
Municipal Code (NJ-1040):	1304
X Coord:	627738
Y Coord:	504891
Coord System:	NJ STATE PLANE (NAD83) - USFEET
Coord Type:	Exact Address Match
Coord Orign:	DEP-GIS
State Standard Numeric Code From Spatial Overlay:	1303
Unique Feature Number For Municipality From Spatial Overlay:	3402501960
Eleven Digit Hydrologic Unit Code From Spatial Overlay):	02030104090
Fourteen Digit Hydrologic Unit Code From Spatial Overlay:	02030104090030
Watershed Management Area Number From Spatial Overlay:	12
Watershed Management Area Name From Spatial Overlay:	Monmouth
Water Region Code From Spatial Overlay:	3
Water Region Name From Spatial Overlay:	Atlantic Coast
Sub Watershed Name From Overlay:	Deal Lake
Watershed Name From Spatial Overlay:	Whale Pond Bk / Shark R / Wreck Pond Bk

FINDS:

Registry ID: 110032338138

Environmental Interest/Information System
NJ-NJEMS (New Jersey - New Jersey Environmental Management System).

931 SUMMERFIELD AVENUE (Continued) **1010535984**

The Department of Environmental Protection (NJDEP) manages large databases of environmental information in this integrated system.

Click this hyperlink while viewing on your computer to access additional FINDS: detail in the EDR Site Report.

---

375 SSW 1/2-1 0.907 mi. 4791 ft.

ALDI FOOD STORE
15 RT 35
NEPTUNE TWP, NJ 07752

NJ SHWS **1010426125**
FINDS **N/A**

Relative: Lower
Actual: 18 ft.

SHWS:

Site ID:	50167
Status:	Closed
Home Owner:	No
PI Number:	031938

Detail As Of April 2012:

X Coord Site:	Not reported
X Coord PI:	Not reported
Y Coord Site:	Not reported
Y Coord PI:	Not reported

FINDS:

Registry ID: 110031663126

Environmental Interest/Information System
NJ-NJEMS (New Jersey - New Jersey Environmental Management System).
The Department of Environmental Protection (NJDEP) manages large databases of environmental information in this integrated system.

Click this hyperlink while viewing on your computer to access additional FINDS: detail in the EDR Site Report.

---

376 NNW 1/2-1 0.914 mi. 4827 ft.

1501-1509 STRATFORD & RIDGE AVENUES
1501 1509 STRATFORD AVE
ASBURY PARK CITY, NJ

NJ SHWS **S109298005**
N/A

Relative: Lower
Actual: 17 ft.

SHWS:

Site ID:	189912
Status:	Closed
Home Owner:	No
PI Number:	249524

Detail As Of April 2012:

X Coord Site:	Not reported
X Coord PI:	Not reported
Y Coord Site:	Not reported
Y Coord PI:	Not reported

DB377 **L & L PLAZA** **NJ SHWS** **S104425654**
NW **223 RT 35** **NJ Release** **N/A**
1/2-1 **NEPTUNE TWP, NJ**
0.920 mi.
4855 ft. **Site 1 of 4 in cluster DB**

Relative:
Higher

Actual:
20 ft.

SHWS:

Site ID:	67614
Status:	Active
Home Owner:	No
PI Number:	G000020046

Detail As Of April 2012:

X Coord Site:	623163
X Coord PI:	623163
Y Coord Site:	503793
Y Coord PI:	503793

NJ Release:

Facility Type:	Commercial
Facility Phone:	Not reported
Incident Date:	05/13/1991
Incident Time:	Not reported
TD Log #:	8767
Case Number:	91-6-18-0937-48
Date Received:	06/18/1991
Nature of Incident:	Other
Operator:	ROGER
Incident Type:	Not reported
Incident Location:	Not reported
Location:	Other
Other Location:	Not reported
Contact Name:	Not reported
Caller Name:	REDACTED
Caller Title:	Not reported
Caller Address:	Not reported
Caller City,St,Zip:	Not reported
Caller Telephone:	Not reported
Substance(s):	GASOLINE, GASOLINE
Substance Type:	Liquid
Substance Identity:	Suspected
CAS Number:	Not reported
A310 Letter:	Yes
TCPA Chemical:	No
Hazrds Material:	Yes
COMU:	1334
Ref. Code:	099
Amt Released:	UNKNOWN
Contained:	Yes
Release Type:	Terminated
Release VE:	Not reported
Injuries:	No
Public Exposure:	Yes
Facility Evacuation:	No
Police at Scene:	No
Firemen at Scene:	No
Contamination of:	Land
Receiving Water:	Not reported
Status at Spill:	WTR CONTAMINATION SUSPECTED TO BE FROM ABOVE MATERIAL.FROM USTS.

L & L PLAZA (Continued) **S104425654**

NJ Spill Date:	1991-06-18 00:00:00
NJ Spill Time:	Not reported
NJ Spill Name:	OEM
NJ Spill Title:	Not reported
NJ Spill Phone:	609-882-2000
Other Date:	Not reported
Other Time:	Not reported
Other Name:	Not reported
Other Title:	Not reported
Other Telephone:	Not reported
Public Evacuation:	No
Assistance Requested:	No
Wind Direction/Speed:	Not reported
Local Municipality Notified:	Not reported
Local Municipality Name:	NEPTUNE TWP
Local Municipality Title:	OPER.#163
Local Municipality Telephone:	908-988-8000
Local Municipality Date:	06/18/1991
Local Municipality Time:	0946
Incident Description:	L.U.S.T.
Incident Name:	Not reported
Incident Referred To:	DEQ
Incident Region:	HQ1
Incident Telephone:	MAILED
Incident Date:	06/18/1991
Incident time:	Not reported
Incident ITM:	M
Comments:	Not reported
Date A310 Letter Printed:	1991-06-18 00:00:00
Date Local Authority Was Notified:	Not reported
Date Updated:	Not reported
Date Report Faxed to Local Authority:	Not reported
Local Authority Notification Date:	Not reported
Rep Receive Date:	Not reported
Reporter Type:	Not reported
Reporter Name:	Not reported
Reporter Title:	Not reported
Reporter Org:	Not reported
Reporter Address:	Not reported
Reporter City,St,Zip:	Not reported
Reporter County:	Not reported
Incident Status:	Not reported
Incident Category:	Not reported
Incident Source:	Not reported
Incident Address:	Not reported
Incident Address 2:	Not reported
Incident City,St,Zip:	Not reported
Incident County:	Not reported
DEP Requested:	Not reported
Confidential:	Not reported
Notify Type:	Not reported
Road Closed:	Not reported
Direction:	Not reported
Responsible Party:	Known
Responsible Party Name:	L&L PLAZA
Responsible Party Contact:	JODY DISTASIO
Responsible Party Title:	OWNER

L & L PLAZA (Continued) **S104425654**

Responsible Party Phone: 908-775-2718
Responsible Party Street: 223 HWY 35
Responsible Party County: MONMONTH
Responsible Party City,St,Zip: NEPTUNE TWP, NJ
Memo. Of Understanding: Not reported
Drill/trng Exercise: Not reported
Hazardous: Not reported

---

378 WSW 1/2-1 0.920 mi. 4860 ft. | **126 SYLVANIA AVENUE WEST**
126 W SYLVANIA AVE
NEPTUNE CITY BORO, NJ | **NJ SHWS** | **S109310097**
N/A

Relative: Higher
Actual: 19 ft.

SHWS:
Site ID: 78519
Status: Closed
Home Owner: No
PI Number: G000029614

Detail As Of April 2012:
X Coord Site: Not reported
X Coord PI: Not reported
Y Coord Site: Not reported
Y Coord PI: Not reported

---

379 North 1/2-1 0.922 mi. 4870 ft. | **502 504 LANGFORD ST**
502 504 LANGFORD ST
ASBURY PARK CITY, NJ | **NJ SHWS** | **S109293585**
N/A

Relative: Higher
Actual: 24 ft.

SHWS:
Site ID: 127260
Status: Closed
Home Owner: Yes
PI Number: 168481

Detail As Of April 2012:
X Coord Site: Not reported
X Coord PI: Not reported
Y Coord Site: Not reported
Y Coord PI: Not reported

---

380 NNE 1/2-1 0.928 mi. 4899 ft. | **500 GRAND AVE**
ASBURY PARK CITY, NJ 07712 | **NJ SHWS**
NJ Release | **S117813238**
N/A

Relative: Lower
Actual: 13 ft.

SHWS:
Site ID: 356460
Status: Closed
Home Owner: No
PI Number: 158983

(Continued) **S117813238**

Detail As Of April 2012:

X Coord Site:	Not reported
X Coord PI:	Not reported
Y Coord Site:	Not reported
Y Coord PI:	Not reported

NJ Release:

Facility Type:	Other
Facility Phone:	Not reported
Incident Date:	10/30/2014
Incident Time:	Not reported
TD Log #:	541437
Case Number:	14-12-01-1108-03
Date Received:	12/01/2014
Nature of Incident:	Not reported
Operator:	Not reported
Incident Type:	UNK SO Groundwater Cont.
Incident Location:	IN THE AREA OF
Location:	Not reported
Other Location:	Not reported
Contact Name:	Not reported
Caller Name:	Not reported
Caller Title:	Not reported
Caller Address:	Not reported
Caller City,St,Zip:	Not reported
Caller Telephone:	Not reported
Substance(s):	Not reported
Substance Type:	Not reported
Substance Identity:	Not reported
CAS Number:	Not reported
A310 Letter:	Not reported
TCPA Chemical:	Not reported
Hazrds Material:	Not reported
COMU:	Not reported
Ref. Code:	Not reported
Amt Released:	Not reported
Contained:	Not reported
Release Type:	Not reported
Release VE:	Not reported
Injuries:	No
Public Exposure:	No
Facility Evacuation:	No
Police at Scene:	No
Firemen at Scene:	No
Contamination of:	Not reported
Receiving Water:	Not reported
Status at Spill:	Not reported
NJ Spill Date:	Not reported
NJ Spill Time:	Not reported
NJ Spill Name:	Not reported
NJ Spill Title:	Not reported
NJ Spill Phone:	Not reported
Other Date:	Not reported
Other Time:	Not reported
Other Name:	Not reported
Other Title:	Not reported

(Continued) **S117813238**

Other Telephone:	Not reported
Public Evacuation:	No
Assistance Requested:	Not reported
Wind Direction/Speed:	Not reported
Local Municipality Notified:	Not reported
Local Municipality Name:	Not reported
Local Municipality Title:	Not reported
Local Municipality Telephone:	Not reported
Local Municipality Date:	Not reported
Local Municipality Time:	Not reported
Incident Description:	Not reported
Incident Name:	Not reported
Incident Referred To:	Not reported
Incident Region:	Not reported
Incident Telephone:	Not reported
Incident Date:	Not reported
Incident time:	Not reported
Incident ITM:	Not reported
Comments: Not reported	
Date A310 Letter Printed:	Not reported
Date Local Authority Was Notified:	Not reported
Date Updated:	Not reported
Date Report Faxed to Local Authority:	Not reported
Local Authority Notification Date:	Not reported
Rep Receive Date:	12/01/2014
Reporter Type:	Other
Reporter Name:	REDACTED
Reporter Title:	REDACTED
Reporter Org:	REDATED
Reporter Address:	Not reported
Reporter City,St,Zip:	Not reported
Reporter County:	Not reported
Incident Status:	Continuous
Incident Category:	Other
Incident Source:	UNKNOWN
Incident Address:	Not reported
Incident Address 2:	Not reported
Incident City,St,Zip:	NJ
Incident County:	Not reported
DEP Requested:	No
Confidential:	Not reported
Notify Type:	Not reported
Road Closed:	Not reported
Direction:	Not reported
Responsible Party:	Not reported
Responsible Party Name:	Not reported
Responsible Party Contact:	Not reported
Responsible Party Title:	Not reported
Responsible Party Phone:	Not reported
Responsible Party Street:	Not reported
Responsible Party County:	Not reported
Responsible Party City,St,Zip:	Not reported
Memo. Of Understanding:	Not reported
Drill/trng Exercise:	Not reported
Hazardous:	Not reported

DB381 **SCRUBBER DOCTOR** **NJ SHWS** **S113647694**
NW **222 RT 35** **NJ NJEMS** **N/A**
1/2-1 **NEPTUNE TWP, NJ 07753**
0.928 mi.
4900 ft. **Site 2 of 4 in cluster DB**

Relative:
Higher

Actual:
20 ft.

SHWS:

Site ID:	77333
Status:	Closed
Home Owner:	No
PI Number:	G000013126

Detail As Of April 2012:

X Coord Site:	Not reported
X Coord PI:	Not reported
Y Coord Site:	Not reported
Y Coord PI:	Not reported

NJEMS:

Site Id:	77333
Municipality:	NEPTUNE TWP
Municipality Name From Spatial Overlay:	NEPTUNE TWP
GNIS Civil Code For Municipality:	882111
Municipal Code (NJ-1040):	1335
X Coord:	623457
Y Coord:	503620
Coord System:	NJ STATE PLANE (NAD83) - USFEET
Coord Type:	Digital Image
Coord Orign:	DEP-Program
State Standard Numeric Code From Spatial Overlay:	1334
Unique Feature Number For Municipality From Spatial Overlay:	3402549890
Eleven Digit Hydrologic Unit Code From Spatial Overlay):	02030104090
Fourteen Digit Hydrologic Unit Code From Spatial Overlay:	02030104090060
Watershed Management Area Number From Spatial Overlay:	12
Watershed Management Area Name From Spatial Overlay:	Monmouth
Water Region Code From Spatial Overlay:	3
Water Region Name From Spatial Overlay:	Atlantic Coast
Sub Watershed Name From Overlay:	Shark River (below Remsen Mill gage)
Watershed Name From Spatial Overlay:	Whale Pond Bk / Shark R / Wreck Pond Bk

---

CY382 **1827 WEST LAKE AVENUE** **NJ SHWS** **S108974102**
NW **1827 W LAKE AVE** **NJ VCP** **N/A**
1/2-1 **NEPTUNE TWP, NJ 07753** **NJ NJEMS**
0.928 mi.
4901 ft. **Site 4 of 4 in cluster CY**

Relative:
Higher

Actual:
22 ft.

SHWS:

Site ID:	79147
Status:	Active
Home Owner:	No
PI Number:	G000035673

Detail As Of April 2012:

X Coord Site:	623492
X Coord PI:	623492
Y Coord Site:	503835
Y Coord PI:	503835

VCP:

Incident Number:	Not reported

1827 WEST LAKE AVENUE (Continued) **S108974102**

MOA Execution Date: 12/17/2007
Type Of Vcp File: CURRENT
Pi Number: 440429
Case Type(Case Type): MOA
Case Contact: Department Not reported
Case Contact Name: TOM CLARK
Case Contact: Organization Not reported
Case Contact: Address: Line1 122 WEST STATE ST
Case Contact: Address: Line2 Not reported
Case Contact: Address: Line3 Not reported
Case Contact City,St,Zip: Trenton, NJ 08608

NJEMS:
Site Id: 79147
Municipality: NEPTUNE TWP
Municipality Name From Spatial Overlay: NEPTUNE TWP
GNIS Civil Code For Municipality: 882111
Municipal Code (NJ-1040): 1335
X Coord: 623529.08999999997
Y Coord: 503912.37
Coord System: NJ STATE PLANE (NAD83) - USFEET
Coord Type: Digital Image
Coord Orign: DEP-GIS
State Standard Numeric Code From Spatial Overlay: 1334
Unique Feature Number For Municipality From Spatial Overlay: 3402549890
Eleven Digit Hydrologic Unit Code From Spatial Overlay): 02030104090
Fourteen Digit Hydrologic Unit Code From Spatial Overlay: 02030104090030
Watershed Management Area Number From Spatial Overlay: 12
Watershed Management Area Name From Spatial Overlay: Monmouth
Water Region Code From Spatial Overlay: 3
Water Region Name From Spatial Overlay: Atlantic Coast
Sub Watershed Name From Overlay: Deal Lake
Watershed Name From Spatial Overlay: Whale Pond Bk / Shark R / Wreck Pond Bk

---

DC383 **COAST CIGARETTE SALES INC** **NJ SHWS** **S107496166**
NNE **510 MAIN ST** **NJ LUST** **N/A**
1/2-1 **ASBURY PARK CITY, NJ 07712** **NJ BROWNFIELDS**
0.930 mi. **NJ GW CONTAM AREAS**
4911 ft. **Site 1 of 2 in cluster DC**

Relative:
Higher
Actual:
22 ft.

SHWS:
Site ID: 147696
Status: Closed
Home Owner: No
PI Number: 020478

Detail As Of April 2012:
X Coord Site: Not reported
X Coord PI: Not reported
Y Coord Site: Not reported
Y Coord PI: Not reported

LUST:
Case ID: 20478
Activity Number: LSR120001

COAST CIGARETTE SALES INC (Continued) **S107496166**

BROWNFIELDS:

Price:	Not reported
Assessed Value:	Not reported
Property Size:	Unknown
Annual Taxes:	Not reported
Representative Address:	Not reported
Representative City/State/Zip:	Not reported
Submitter Name:	Not reported
Submitter Address1:	Not reported
Submitter Address2:	Not reported
Submitter City:	Not reported
Submitter State:	Not reported
Submitter Zip:	Not reported
Submitter Email:	Not reported
Submitter Phone:	Not reported
Transaction Type:	Not reported
Transfer Type:	Not reported
Site Number:	8499
X Coordinate:	628364
Y Coordinate:	504959
Coord:	628364:504959
AutoID:	7343
Ownership Type:	unknown
Ownership:	DEP Case
PStatus:	DEP Case
PI Number:	020478
Owner Name:	Not reported
Owner Address + Owner Street:	Not reported
Owner City:	Not reported
Owner State:	Not reported
Owner Zip Code:	Not reported
Owner County:	Not reported
Owner Phone:	9999999999
Owner Fax:	9999999999
Owner Email:	Not reported
Owner Organization:	Not reported
Authorized Representative:	Not reported
Auth Rep Relation to Owner:	Not reported
Municipal Contact Name:	Not reported
Municipal Contact Street:	Not reported
Municipal Contact City:	Not reported
Municipal Contact State:	Not reported
Municipal Contact Zip Code:	Not reported
Municipal Contact Phone:	9999999999
Municipal Contact Fax:	9999999999
Municipal Contact Email:	Not reported
Department:	Not reported
Municipal Contact Title:	Not reported
Contact Relation to Owner:	Not reported
Current Zoning:	Not reported
Proposed Zoning:	Not reported
Copy of Title Insurance:	Not reported
Municode:	1303
Block:	Not reported
Lot:	Not reported
Development Plan Completed:	Unknown
Market Study Completed:	Unknown

COAST CIGARETTE SALES INC (Continued) **S107496166**

Current Activity:	Not reported
Current Operations:	Not reported
Prior Operations:	Not reported
Deed Restrictions:	Unknown
Easements:	Unknown
Buildings:	Not reported
Condition of Buildings:	Not reported
Square Footage:	Not reported
Total Buildable Space:	Not reported
Lease Price:	Not reported
Tax Certificate:	Unknown
Tax Lien:	Unknown
Other Liens/Judgements:	No
Traffic Study:	Unknown
Road Access:	Not reported
Waterfront Access:	Unknown
Airport Access:	Unknown
Public Transportation Access:	Unknown
Major Highway Name:	Not reported
Major Highway Interchange:	Not reported
Major Highway Miles Away:	Not reported
Local Highway Name:	Not reported
Local Highway Interchange:	Not reported
Local Highway Miles Away:	Not reported
Rail Type:	Not reported
Rail Name:	Not reported
Rail Station:	Not reported
Rail Miles Away:	Not reported
Public Water:	Unknown
Electric:	Unknown
Gas:	Unknown
Public Sewer:	Unknown
Telephone:	Unknown
Cable:	Unknown
Fiber Optics:	Unknown
Wetlands:	No
Sensitive Ecosystems/Habitats:	No
Endangered Species:	No
Historic/Archeological Site:	No
100 Year Flood Plain:	No
500 Year Flood Plain:	No
Environmental Report Copies:	Yes
List Containing Site:	Not reported
Preliminary Assessment:	No
Site Investigation:	No
Remedial Investigation:	No
Remedial Action Workplan:	No
Voluntary Cleanup Program:	No
Environmental Litigation:	No
Remediation In Progress:	Yes
Remediation Estimated Complete Date:	Not reported
Regulatory sign-off:	No
Regulatory Sign-Off Description:	Not reported
Other Incentives:	No
Low Interest Rates:	No
HDSRF Grants:	No
TIF:	No

COAST CIGARETTE SALES INC (Continued) **S107496166**

HDSRF Loans:	No
USA Loans:	No
USA Grants:	No
Designated Redevelopment Area:	No
Environmental Opportunity Zone:	No
Tax Rebate or Abatement:	No
Empowerment Zone (Federal):	No
Urban Coordinating Council Neighborhood:	No
Enterprise Community (Federal):	No
Urban Enterprise Zone:	No
Additional Comments:	1) Assigned to Program,6/4/1992 2) C2: Formal Design - Known Source or Release with GW Contamination established 6/4/1992
County_int_FK:	13
Municipality_int_FK:	326
Planning Area Designation:	Planning Area 1
Authorized Representative Email:	Not reported
Authorized Representative Phone:	9999999999
General Comments:	Not reported

GW CONTAM AREAS:

AKA:	COAST CIGARETTE SALES, INC
Scale at which CKE is digitized:	Not reported
Date CKE was approved:	Not reported
VOCS:	Not reported
SVOCS:	Not reported
Metal:	Not reported
Pesticide/PCBS:	Not reported
Tentatively Identified Compounds:	Yes
Contam Contributed To Radioactive Substance:	Not reported
Other:	Not reported
Block Lot:	2503-1
Duration:	29
Well Restriction Area:	No
GW Class:	II-A
Vertical Extent:	31
Acres:	0.0040761
Benzene:	Yes
MTBE:	Not reported
TBA:	Not reported
TCE:	Not reported
PCE:	Not reported
Naphthalen:	Not reported
Vinyl Chloride:	Not reported
Benz Pyrene:	Not reported
Lead Pb:	Not reported
Arsenic:	Not reported
Chromium:	Not reported
Cadmium:	Not reported
Mercury:	Not reported
TICS:	Yes
Volatile Organic:	Not reported
Base Neutral:	Not reported
Pesticide:	Not reported
PCB:	Not reported
Dioxin:	Not reported
Radionuclides:	Not reported
Non-Dissolved Free Product:	Not reported

COAST CIGARETTE SALES INC (Continued) **S107496166**

Perimeter: 47.295815230000002

384
NNW
1/2-1
0.932 mi.
4919 ft.

BANGS AVENUE SCHOOL
1300 1400 BANGS AVE
ASBURY PARK CITY, NJ 07712

NJ SHWS **S108972524**
NJ BROWNFIELDS **N/A**

Relative:
Lower

Actual:
16 ft.

SHWS:

Site ID:	4769
Status:	Closed
Home Owner:	No
PI Number:	012259

Detail As Of April 2012:

X Coord Site:	Not reported
X Coord PI:	Not reported
Y Coord Site:	Not reported
Y Coord PI:	Not reported

BROWNFIELDS:

Price:	Not reported
Assessed Value:	Not reported
Property Size:	Unknown
Annual Taxes:	Not reported
Representative Address:	Not reported
Representative City/State/Zip:	Not reported
Submitter Name:	Not reported
Submitter Address1:	Not reported
Submitter Address2:	Not reported
Submitter City:	Not reported
Submitter State:	Not reported
Submitter Zip:	Not reported
Submitter Email:	Not reported
Submitter Phone:	Not reported
Transaction Type:	Not reported
Transfer Type:	Not reported
Site Number:	8451
X Coordinate:	626333
Y Coordinate:	504916
Coord:	626333:504916
AutoID:	7295
Ownership Type:	unknown
Ownership:	DEP Case
PStatus:	DEP Case
PI Number:	012259
Owner Name:	Not reported
Owner Address + Owner Street:	Not reported
Owner City:	Not reported
Owner State:	Not reported
Owner Zip Code:	Not reported
Owner County:	Not reported
Owner Phone:	9999999999
Owner Fax:	9999999999
Owner Email:	Not reported
Owner Organization:	Not reported
Authorized Representative:	Not reported
Auth Rep Relation to Owner:	Not reported

BANGS AVENUE SCHOOL (Continued) **S108972524**

Municipal Contact Name:	Not reported
Municipal Contact Street:	Not reported
Municipal Contact City:	Not reported
Municipal Contact State:	Not reported
Municipal Contact Zip Code:	Not reported
Municipal Contact Phone:	9999999999
Municipal Contact Fax:	9999999999
Municipal Contact Email:	Not reported
Department:	Not reported
Municipal Contact Title:	Not reported
Contact Relation to Owner:	Not reported
Current Zoning:	Not reported
Proposed Zoning:	Not reported
Copy of Title Insurance:	Not reported
Municode:	1303
Block:	Not reported
Lot:	Not reported
Development Plan Completed:	Unknown
Market Study Completed:	Unknown
Current Activity:	Not reported
Current Operations:	Not reported
Prior Operations:	Not reported
Deed Restrictions:	Unknown
Easements:	Unknown
Buildings:	Not reported
Condition of Buildings:	Not reported
Square Footage:	Not reported
Total Buildable Space:	Not reported
Lease Price:	Not reported
Tax Certificate:	Unknown
Tax Lien:	Unknown
Other Liens/Judgements:	No
Traffic Study:	Unknown
Road Access:	Not reported
Waterfront Access:	Unknown
Airport Access:	Unknown
Public Transportation Access:	Unknown
Major Highway Name:	Not reported
Major Highway Interchange:	Not reported
Major Highway Miles Away:	Not reported
Local Highway Name:	Not reported
Local Highway Interchange:	Not reported
Local Highway Miles Away:	Not reported
Rail Type:	Not reported
Rail Name:	Not reported
Rail Station:	Not reported
Rail Miles Away:	Not reported
Public Water:	Unknown
Electric:	Unknown
Gas:	Unknown
Public Sewer:	Unknown
Telephone:	Unknown
Cable:	Unknown
Fiber Optics:	Unknown
Wetlands:	No
Sensitive Ecosystems/Habitats:	No
Endangered Species:	No

BANGS AVENUE SCHOOL (Continued) **S108972524**

Historic/Archeological Site:	No
100 Year Flood Plain:	No
500 Year Flood Plain:	No
Environmental Report Copies:	Yes
List Containing Site:	Not reported
Preliminary Assessment:	No
Site Investigation:	No
Remedial Investigation:	No
Remedial Action Workplan:	No
Voluntary Cleanup Program:	No
Environmental Litigation:	No
Remediation In Progress:	Yes
Remediation Estimated Complete Date:	Not reported
Regulatory sign-off:	No
Regulatory Sign-Off Description:	Not reported
Other Incentives:	No
Low Interest Rates:	No
HDSRF Grants:	No
TIF:	No
HDSRF Loans:	No
USA Loans:	No
USA Grants:	No
Designated Redevelopment Area:	No
Environmental Opportunity Zone:	No
Tax Rebate or Abatement:	No
Empowerment Zone (Federal):	No
Urban Coordinating Council Neighborhood:	No
Enterprise Community (Federal):	No
Urban Enterprise Zone:	No
Additional Comments:	1) Assigned to Program,1/26/2004 2) C1: No Formal Design - Source Known or Identified-Potential GW Contamination established 1/26/2004
County_int_FK:	13
Municipality_int_FK:	326
Planning Area Designation:	Planning Area 1
Authorized Representative Email:	Not reported
Authorized Representative Phone:	9999999999
General Comments:	Not reported

CZ385 **LAKE ALBERTA HOME** **NJ SHWS** **U000371088**
West **1829 6TH AVE** **NJ UST** **N/A**
1/2-1 **NEPTUNE TWP, NJ 07753** **NJ Release**
0.933 mi.
4928 ft. **Site 2 of 2 in cluster CZ**

Relative:
Higher

Actual:
27 ft.

SHWS:

Site ID:	48691
Status:	Closed
Home Owner:	No
PI Number:	020110

Detail As Of April 2012:

X Coord Site:	Not reported
X Coord PI:	Not reported
Y Coord Site:	Not reported
Y Coord PI:	Not reported

UST:

Facility ID:	020110

LAKE ALBERTA HOME (Continued) **U000371088**

Contact:

Owner Name:	Not Identified Not Identified
Organization:	Not Identified
Contact Type(UST Reg):	Facility Operator
Contact Address (UST Reg):	Not reported
Contact Address 2 (UST Reg):	Not reported
Conact City,St,Zip (UST Reg):	Not reported

Owner Name:	ROBERT WEST
Organization:	NEPTUNE TWP HOUSING AUTH.
Contact Type(UST Reg):	Tank Owner
Contact Address (UST Reg):	1810 ALBERTA AVE
Contact Address 2 (UST Reg):	Not reported
Conact City,St,Zip (UST Reg):	Neptune City, NJ 07753

Tanks:

Tank Id:	TANK-1
Tank Number:	P1
Tank Status:	**Removed**
Tank Status Date:	05/23/1991
Install Date:	01/01/1967
Tank Contents:	Heating Oil (No. 2)
Tank Size:	5000
Tank Compliance:	No
Overfill:	No
Compliance Monitoring?:	No
Overfill Protection:	No
Spill Containment:	No
Tank Wellhead Protection:	Not reported
Tank/Pipe Construction Type:	Pipe Bare steel
Tank/Pipe Construction Type:	Tank Bare steel
Tank/Pipe Monitor:	Pipe None
Tank/Pipe Monitor:	Tank None

NJ Release:

Facility Type:	Residential
Facility Phone:	Not reported
Incident Date:	08/23/1990
Incident Time:	1000
TD Log #:	11425
Case Number:	90-08-23-0931
Date Received:	08/23/1990
Nature of Incident:	Municipal
Operator:	LEE
Incident Type:	Not reported
Incident Location:	Not reported
Location:	Facility
Other Location:	Not reported
Contact Name:	Not reported
Caller Name:	REDACTED
Caller Title:	Not reported
Caller Address:	Not reported
Caller City,St,Zip:	Not reported
Caller Telephone:	Not reported
Substance(s):	OIL FUEL #2

LAKE ALBERTA HOME (Continued) **U000371088**

Substance Type:	Liquid
Substance Identity:	Known
CAS Number:	Not reported
A310 Letter:	No
TCPA Chemical:	No
Hazrds Material:	Yes
COMU:	1334
Ref. Code:	099
Amt Released:	UNK
Contained:	Yes
Release Type:	Terminated
Release VE:	Not reported
Injuries:	No
Public Exposure:	No
Facility Evacuation:	No
Police at Scene:	No
Firemen at Scene:	No
Contamination of:	Not reported
Receiving Water:	Not reported
Status at Spill:	TANK TEST FAILURE AND SOIL CONTAMINATION
NJ Spill Date:	1990-08-23 00:00:00
NJ Spill Time:	Not reported
NJ Spill Name:	Not reported
NJ Spill Title:	OEM
NJ Spill Phone:	Not reported
Other Date:	Not reported
Other Time:	Not reported
Other Name:	Not reported
Other Title:	Not reported
Other Telephone:	Not reported
Public Evacuation:	No
Assistance Requested:	No
Wind Direction/Speed:	Not reported
Local Municipality Notified:	Not reported
Local Municipality Name:	Not reported
Local Municipality Title:	Not reported
Local Municipality Telephone:	Not reported
Local Municipality Date:	Not reported
Local Municipality Time:	Not reported
Incident Description:	LUST
Incident Name:	Not reported
Incident Referred To:	DEQ
Incident Region:	HQ1
Incident Telephone:	Not reported
Incident Date:	08/23/1990
Incident time:	Not reported
Incident ITM:	M
Comments:	Not reported
Date A310 Letter Printed:	Not reported
Date Local Authority Was Notified:	Not reported
Date Updated:	Not reported
Date Report Faxed to Local Authority:	Not reported
Local Authority Notification Date:	Not reported
Rep Receive Date:	Not reported
Reporter Type:	Not reported
Reporter Name:	Not reported
Reporter Title:	Not reported

LAKE ALBERTA HOME (Continued) **U000371088**

Reporter Org:	Not reported
Reporter Address:	Not reported
Reporter City,St,Zip:	Not reported
Reporter County:	Not reported
Incident Status:	Not reported
Incident Category:	Not reported
Incident Source:	Not reported
Incident Address:	Not reported
Incident Address 2:	Not reported
Incident City,St,Zip:	Not reported
Incident County:	Not reported
DEP Requested:	Not reported
Confidential:	Not reported
Notify Type:	Not reported
Road Closed:	Not reported
Direction:	Not reported
Responsible Party:	Known
Responsible Party Name:	NEPTUNE TWP
Responsible Party Contact:	ROBERT E.WEST
Responsible Party Title:	EXEC. DIR.
Responsible Party Phone:	201-774-7692
Responsible Party Street:	1810 ALBERTA AVE
Responsible Party County:	MONMOUTH
Responsible Party City,St,Zip:	NEPTUNE TWP, NJ
Memo. Of Understanding:	Not reported
Drill/trng Exercise:	Not reported
Hazardous:	Not reported

DD386 **110 BENNETT AVENUE** **NJ SHWS** **1010522281**
West **110 BENNETT AVE** **FINDS** **N/A**
1/2-1 **NEPTUNE CITY BORO, NJ 07754**
0.935 mi.
4938 ft. **Site 1 of 2 in cluster DD**

Relative:
Higher

Actual:
27 ft.

SHWS:

Site ID:	69625
Status:	Closed
Home Owner:	Yes
PI Number:	G000030516

Detail As Of April 2012:

X Coord Site:	Not reported
X Coord PI:	Not reported
Y Coord Site:	Not reported
Y Coord PI:	Not reported

FINDS:

Registry ID: 110032185454

Environmental Interest/Information System
NJ-NJEMS (New Jersey - New Jersey Environmental Management System).
The Department of Environmental Protection (NJDEP) manages large databases of environmental information in this integrated system.

Click this hyperlink while viewing on your computer to access additional FINDS: detail in the EDR Site Report.

DE387 **OCEAN MILE PROPERTIES** **NJ SHWS** **S108972546**
NE **401 405 LAKE AVE** **NJ BROWNFIELDS** **N/A**
1/2-1 **ASBURY PARK CITY, NJ 07712**
0.944 mi.
4983 ft. **Site 1 of 2 in cluster DE**

Relative:
Lower

Actual:
10 ft.

SHWS:

Site ID:	84284
Status:	Closed
Home Owner:	No
PI Number:	G000038584

Detail As Of April 2012:

X Coord Site:	Not reported
X Coord PI:	Not reported
Y Coord Site:	Not reported
Y Coord PI:	Not reported

BROWNFIELDS:

Price:	Not reported
Assessed Value:	Not reported
Property Size:	Unknown
Annual Taxes:	Not reported
Representative Address:	Not reported
Representative City/State/Zip:	Not reported
Submitter Name:	Not reported
Submitter Address1:	Not reported
Submitter Address2:	Not reported
Submitter City:	Not reported
Submitter State:	Not reported
Submitter Zip:	Not reported
Submitter Email:	Not reported
Submitter Phone:	Not reported
Transaction Type:	Not reported
Transfer Type:	Not reported
Site Number:	8481
X Coordinate:	629857
Y Coordinate:	504221
Coord:	629857:504221
AutoID:	7325
Ownership Type:	unknown
Ownership:	DEP Case
PStatus:	DEP Case
PI Number:	G000038584
Owner Name:	Not reported
Owner Address + Owner Street:	Not reported
Owner City:	Not reported
Owner State:	Not reported
Owner Zip Code:	Not reported
Owner County:	Not reported
Owner Phone:	9999999999
Owner Fax:	9999999999
Owner Email:	Not reported
Owner Organization:	Not reported
Authorized Representative:	Not reported
Auth Rep Relation to Owner:	Not reported
Municipal Contact Name:	Not reported
Municipal Contact Street:	Not reported
Municipal Contact City:	Not reported

OCEAN MILE PROPERTIES (Continued) **S108972546**

Municipal Contact State:	Not reported
Municipal Contact Zip Code:	Not reported
Municipal Contact Phone:	9999999999
Municipal Contact Fax:	9999999999
Municipal Contact Email:	Not reported
Department:	Not reported
Municipal Contact Title:	Not reported
Contact Relation to Owner:	Not reported
Current Zoning:	Not reported
Proposed Zoning:	Not reported
Copy of Title Insurance:	Not reported
Municode:	1303
Block:	Not reported
Lot:	Not reported
Development Plan Completed:	Unknown
Market Study Completed:	Unknown
Current Activity:	Not reported
Current Operations:	Not reported
Prior Operations:	Not reported
Deed Restrictions:	Unknown
Easements:	Unknown
Buildings:	Not reported
Condition of Buildings:	Not reported
Square Footage:	Not reported
Total Buildable Space:	Not reported
Lease Price:	Not reported
Tax Certificate:	Unknown
Tax Lien:	Unknown
Other Liens/Judgements:	No
Traffic Study:	Unknown
Road Access:	Not reported
Waterfront Access:	Unknown
Airport Access:	Unknown
Public Transportation Access:	Unknown
Major Highway Name:	Not reported
Major Highway Interchange:	Not reported
Major Highway Miles Away:	Not reported
Local Highway Name:	Not reported
Local Highway Interchange:	Not reported
Local Highway Miles Away:	Not reported
Rail Type:	Not reported
Rail Name:	Not reported
Rail Station:	Not reported
Rail Miles Away:	Not reported
Public Water:	Unknown
Electric:	Unknown
Gas:	Unknown
Public Sewer:	Unknown
Telephone:	Unknown
Cable:	Unknown
Fiber Optics:	Unknown
Wetlands:	No
Sensitive Ecosystems/Habitats:	No
Endangered Species:	No
Historic/Archeological Site:	No
100 Year Flood Plain:	No
500 Year Flood Plain:	No

OCEAN MILE PROPERTIES (Continued) **S108972546**

Environmental Report Copies:	Yes
List Containing Site:	Not reported
Preliminary Assessment:	No
Site Investigation:	No
Remedial Investigation:	No
Remedial Action Workplan:	No
Voluntary Cleanup Program:	Yes
Environmental Litigation:	No
Remediation In Progress:	Yes
Remediation Estimated Complete Date:	Not reported
Regulatory sign-off:	No
Regulatory Sign-Off Description:	Not reported
Other Incentives:	No
Low Interest Rates:	No
HDSRF Grants:	No
TIF:	No
HDSRF Loans:	No
USA Loans:	No
USA Grants:	No
Designated Redevelopment Area:	No
Environmental Opportunity Zone:	No
Tax Rebate or Abatement:	No
Empowerment Zone (Federal):	No
Urban Coordinating Council Neighborhood:	No
Enterprise Community (Federal):	No
Urban Enterprise Zone:	No
Additional Comments:	1) Assigned to Program,4/1/2004 2) C2: Formal Design - Known Source or Release with GW Contamination established 11/17/2003
County_int_FK:	13
Municipality_int_FK:	326
Planning Area Designation:	Planning Area 1
Authorized Representative Email:	Not reported
Authorized Representative Phone:	9999999999
General Comments:	Not reported

DF388 **348 DRUMMOND AVENUE** **NJ SHWS** **1007050059**
NW **348 DRUMMOND AVE** **NJ VCP** **N/A**
1/2-1 **NEPTUNE TWP, NJ 07753** **NJ NJEMS**
0.946 mi. **FINDS**
4995 ft. **Site 1 of 2 in cluster DF**

Relative:
Higher

Actual:
19 ft.

SHWS:

Site ID:	79963
Status:	Closed
Home Owner:	No
PI Number:	G000040754

Detail As Of April 2012:

X Coord Site:	Not reported
X Coord PI:	Not reported
Y Coord Site:	Not reported
Y Coord PI:	Not reported

VCP:

Incident Number:	99-09-01-1606-40
MOA Execution Date:	11/12/1999
Type Of Vcp File:	HISTORICAL
Pi Number:	Not reported

348 DRUMMOND AVENUE (Continued) **1007050059**

Case Type(Case Type): Not reported
Case Contact: Department Not reported
Case Contact Name: Not reported
Case Contact: Organization Not reported
Case Contact: Address: Line1 Not reported
Case Contact: Address: Line2 Not reported
Case Contact: Address: Line3 Not reported
Case Contact City,St,Zip: Not reported

NJEMS:

Site Id:	79963
Municipality:	NEPTUNE TWP
Municipality Name From Spatial Overlay:	NEPTUNE TWP
GNIS Civil Code For Municipality:	882111
Municipal Code (NJ-1040):	1335
X Coord:	623931
Y Coord:	504234
Coord System:	NJ STATE PLANE (NAD83) - USFEET
Coord Type:	GIS Parcel Centroid
Coord Orign:	DEP-GIS
State Standard Numeric Code From Spatial Overlay:	1334
Unique Feature Number For Municipality From Spatial Overlay:	3402549890
Eleven Digit Hydrologic Unit Code From Spatial Overlay):	02030104090
Fourteen Digit Hydrologic Unit Code From Spatial Overlay:	02030104090030
Watershed Management Area Number From Spatial Overlay:	12
Watershed Management Area Name From Spatial Overlay:	Monmouth
Water Region Code From Spatial Overlay:	3
Water Region Name From Spatial Overlay:	Atlantic Coast
Sub Watershed Name From Overlay:	Deal Lake
Watershed Name From Spatial Overlay:	Whale Pond Bk / Shark R / Wreck Pond Bk

FINDS:

Registry ID: 110029944407

Environmental Interest/Information System
NJ-NJEMS (New Jersey - New Jersey Environmental Management System).
The Department of Environmental Protection (NJDEP) manages large
databases of environmental information in this integrated system.

Click this hyperlink while viewing on your computer to access
additional FINDS: detail in the EDR Site Report.

DC389 **ASBURY PARK AND OCEAN GROVE YMCA** **NJ SHWS** **S104425508**
NNE **600 MAIN ST** **NJ HIST HWS** **N/A**
1/2-1 **ASBURY PARK CITY, NJ 07712** **NJ VCP**
0.946 mi. **NJ BROWNFIELDS**
4995 ft. **Site 2 of 2 in cluster DC** **NJ SPILLS**
NJ Release

Relative:
Higher

Actual:
22 ft.

SHWS:

Site ID:	169930
Status:	Closed
Home Owner:	No
PI Number:	223297

ASBURY PARK AND OCEAN GROVE YMCA (Continued) **S104425508**

Detail As Of April 2012:

X Coord Site:	628399.7
X Coord PI:	628399.7
Y Coord Site:	505070.79
Y Coord PI:	505070.79

HIST SHWS:

Case Status:	**Active**
Status Date:	3/9/2004
Case ID:	223297
Contact:	Bureau of Field Operations - Southern
Sub Section Label:	A: Sites with On-Site Sources of Contamination
Site Municipality:	1303
Remedial Level Code:	C1
Classification exception area dt:	None
Classification exception area dt:	Not reported
Deed Notice Status:	None
Deed Notice Date:	Not reported
Engineering Control Status:	None
Engineering Control Date:	Not reported
National Priorities List Status:	Not reported
National Priorities List Date:	Not reported
X Coordinate:	628399.79000000004
Y Coordinate:	505070.78999999998
Coordinate System:	NJ State Plane (NAD83) - USFEET

VCP:

Incident Number:	04-03-01-1536-44
MOA Execution Date:	03/09/2004
Type Of Vcp File:	HISTORICAL
Pi Number:	Not reported
Case Type(Case Type):	Not reported
Case Contact: Department	Not reported
Case Contact Name:	Not reported
Case Contact: Organization	City of Asbury Park
Case Contact: Address: Line1	Not reported
Case Contact: Address: Line2	Not reported
Case Contact: Address: Line3	Not reported
Case Contact City,St,Zip:	Not reported

BROWNFIELDS:

Price:	Not reported
Assessed Value:	Not reported
Property Size:	Unknown
Annual Taxes:	Not reported
Representative Address:	Not reported
Representative City/State/Zip:	Not reported
Submitter Name:	Not reported
Submitter Address1:	Not reported
Submitter Address2:	Not reported
Submitter City:	Not reported
Submitter State:	Not reported
Submitter Zip:	Not reported
Submitter Email:	Not reported
Submitter Phone:	Not reported

ASBURY PARK AND OCEAN GROVE YMCA (Continued) **S104425508**

Transaction Type:	Not reported
Transfer Type:	Not reported
Site Number:	1399
X Coordinate:	Not reported
Y Coordinate:	Not reported
Coord:	0:0
AutoID:	583
Ownership Type:	Private
Ownership:	Corporation
PStatus:	Nominated
PI Number:	Not reported
Owner Name:	Allen Harberg
Owner Address + Owner Street:	8421 Prospect Ave
Owner City:	Philadelphia
Owner State:	PA
Owner Zip Code:	19118
Owner County:	Not reported
Owner Phone:	2152471922
Owner Fax:	2152471922
Owner Email:	na@na.com
Owner Organization:	Asbury Classics, LLC
Authorized Representative:	n/a
Auth Rep Relation to Owner:	n/a
Municipal Contact Name:	Tom Gilmour
Municipal Contact Street:	One Municipal Plaza
Municipal Contact City:	Asbury Park
Municipal Contact State:	NJ
Municipal Contact Zip Code:	07712
Municipal Contact Phone:	7325025749
Municipal Contact Fax:	9999999999
Municipal Contact Email:	na@na.com
Department:	Urban Enterprise Zone
Municipal Contact Title:	Not reported
Contact Relation to Owner:	Not reported
Current Zoning:	Commercial
Proposed Zoning:	Not reported
Copy of Title Insurance:	Not reported
Municode:	1303
Block:	135
Lot:	3,4,5
Development Plan Completed:	Unknown
Market Study Completed:	Unknown
Current Activity:	Inactive (out of use)
Current Operations:	Not reported
Prior Operations:	Not reported
Deed Restrictions:	Yes
Easements:	Unknown
Buildings:	1
Condition of Buildings:	Poor to Fair
Square Footage:	Not reported
Total Buildable Space:	15,800 sq ft.
Lease Price:	Not reported
Tax Certificate:	Yes
Tax Lien:	Unknown
Other Liens/Judgements:	No
Traffic Study:	Unknown
Road Access:	Not reported

ASBURY PARK AND OCEAN GROVE YMCA (Continued) **S104425508**

Waterfront Access:	Unknown
Airport Access:	Unknown
Public Transportation Access:	Unknown
Major Highway Name:	NJ - 18N
Major Highway Interchange:	10A
Major Highway Miles Away:	2.1
Local Highway Name:	Not reported
Local Highway Interchange:	Not reported
Local Highway Miles Away:	Not reported
Rail Type:	Commuter
Rail Name:	NJ Transit North Jersey Coast Line
Rail Station:	Asbury Park
Rail Miles Away:	.25
Public Water:	Yes
Electric:	Yes
Gas:	Yes
Public Sewer:	Yes
Telephone:	Yes
Cable:	Yes
Fiber Optics:	Yes
Wetlands:	No
Sensitive Ecosystems/Habitats:	No
Endangered Species:	No
Historic/Archeological Site:	No
100 Year Flood Plain:	No
500 Year Flood Plain:	No
Environmental Report Copies:	Yes
List Containing Site:	Not reported
Preliminary Assessment:	No
Site Investigation:	No
Remedial Investigation:	No
Remedial Action Workplan:	No
Voluntary Cleanup Program:	Yes
Environmental Litigation:	No
Remediation In Progress:	Yes
Remediation Estimated Complete Date:	Not reported
Regulatory sign-off:	No
Regulatory Sign-Off Description:	Not reported
Other Incentives:	No
Low Interest Rates:	No
HDSRF Grants:	No
TIF:	No
HDSRF Loans:	No
USA Loans:	No
USA Grants:	No
Designated Redevelopment Area:	No
Environmental Opportunity Zone:	No
Tax Rebate or Abatement:	No
Empowerment Zone (Federal):	No
Urban Coordinating Council Neighborhood:	No
Enterprise Community (Federal):	No
Urban Enterprise Zone:	No
Additional Comments:	1) Assigned to Program,3/9/2004 2) C1: No Formal Design - Source Known or Identified-Potential GW Contamination established 3/9/2004
County_int_FK:	13
Municipality_int_FK:	326
Planning Area Designation:	Planning Area 1

ASBURY PARK AND OCEAN GROVE YMCA (Continued) **S104425508**

Authorized Representative Email:	Not reported
Authorized Representative Phone:	9999999999
General Comments:	The site is bordered with commercial property with structures and residential property with structures. It is also bordered by three streets including Main Street on the western side.This site is part of a waterfront redevelopment plan to provide residen
Price:	Not reported
Assessed Value:	Not reported
Property Size:	Unknown
Annual Taxes:	Not reported
Representative Address:	Not reported
Representative City/State/Zip:	Not reported
Submitter Name:	Not reported
Submitter Address1:	Not reported
Submitter Address2:	Not reported
Submitter City:	Not reported
Submitter State:	Not reported
Submitter Zip:	Not reported
Submitter Email:	Not reported
Submitter Phone:	Not reported
Transaction Type:	Not reported
Transfer Type:	Not reported
Site Number:	1881
X Coordinate:	Not reported
Y Coordinate:	Not reported
Coord:	0:0
AutoID:	992
Ownership Type:	Public
Ownership:	Municipality
PStatus:	Incomplete
PI Number:	Not reported
Owner Name:	Not reported
Owner Address + Owner Street:	*
Owner City:	Asbury Park City
Owner State:	NJ
Owner Zip Code:	07712-6518
Owner County:	Not reported
Owner Phone:	0000000000
Owner Fax:	0000000000
Owner Email:	njbrownfields@njra.state.nj.us
Owner Organization:	*
Authorized Representative:	*
Auth Rep Relation to Owner:	*
Municipal Contact Name:	Terry Reidy
Municipal Contact Street:	1 Muncicipal Plaza
Municipal Contact City:	Asbury Park
Municipal Contact State:	NJ
Municipal Contact Zip Code:	07712-6518
Municipal Contact Phone:	7325025755
Municipal Contact Fax:	7320000000
Municipal Contact Email:	njbrownfields@njra.state.nj.us
Department:	Asbury Park City Administration
Municipal Contact Title:	City Manager
Contact Relation to Owner:	City Worker
Current Zoning:	Unknown
Proposed Zoning:	Not reported

ASBURY PARK AND OCEAN GROVE YMCA (Continued) **S104425508**

Copy of Title Insurance:	Yes
Municode:	1303
Block:	135
Lot:	3,4,5
Development Plan Completed:	Unknown
Market Study Completed:	Unknown
Current Activity:	Inactive (out of use)
Current Operations:	Description coming soon.....
Prior Operations:	Formerly YMCA facility, constructed in the 1930's, which is located in the center of the City of Asbury Park. The project site, which is a significant historic landmark.
Deed Restrictions:	No
Easements:	No
Buildings:	0
Condition of Buildings:	Poor to Fair
Square Footage:	Not reported
Total Buildable Space:	0
Lease Price:	Not reported
Tax Certificate:	Yes
Tax Lien:	No
Other Liens/Judgements:	No
Traffic Study:	Yes
Road Access:	2-Lane
Waterfront Access:	No
Airport Access:	Yes
Public Transportation Access:	Yes
Major Highway Name:	Garden State Parkway
Major Highway Interchange:	102
Major Highway Miles Away:	12
Local Highway Name:	Route 66
Local Highway Interchange:	Asbury Park
Local Highway Miles Away:	6
Rail Type:	Commuter
Rail Name:	North Jersey Coast Line
Rail Station:	Asbury Park
Rail Miles Away:	0.5
Public Water:	No
Electric:	No
Gas:	No
Public Sewer:	Yes
Telephone:	No
Cable:	No
Fiber Optics:	No
Wetlands:	Unknown
Sensitive Ecosystems/Habitats:	Unknown
Endangered Species:	Unknown
Historic/Archeological Site:	Unknown
100 Year Flood Plain:	Unknown
500 Year Flood Plain:	Unknown
Environmental Report Copies:	Unknown
List Containing Site:	Not reported
Preliminary Assessment:	No
Site Investigation:	No
Remedial Investigation:	No
Remedial Action Workplan:	Unknown
Voluntary Cleanup Program:	Unknown
Environmental Litigation:	Unknown

ASBURY PARK AND OCEAN GROVE YMCA (Continued) **S104425508**

Remediation In Progress:	Unknown
Remediation Estimated Complete Date:	Not reported
Regulatory sign-off:	Unknown
Regulatory Sign-Off Description:	Not reported
Other Incentives:	No
Low Interest Rates:	No
HDSRF Grants:	No
TIF:	No
HDSRF Loans:	No
USA Loans:	No
USA Grants:	No
Designated Redevelopment Area:	No
Environmental Opportunity Zone:	No
Tax Rebate or Abatement:	No
Empowerment Zone (Federal):	No
Urban Coordinating Council Neighborhood:	No
Enterprise Community (Federal):	No
Urban Enterprise Zone:	No
Additional Comments:	Not reported
County_int_FK:	13
Municipality_int_FK:	326
Planning Area Designation:	Planning Area 1
Authorized Representative Email:	Not reported
Authorized Representative Phone:	9999999999
General Comments:	This property is in a great location near the Garden State Parkway South Exit 102. In addition, this Site is 1 Hour 50 minutes away from Newark York Penn Station and 54 minutes from the Newark Liberty International Airport. This property has great potent

NJ SPILL:

Facility ID:	8467
Case Number:	91-6-12-1412-43
Notify Type:	Not reported
Date Received:	06/12/1991
Location:	Other
Other Location:	Not reported
Incident Date:	06/12/1991
Incident Time:	1300
A310 Letter:	Yes
Ref. Code:	016
COMU:	1303
CAS Number:	Not reported
Hazardous:	Not reported
Incident Location:	Not reported
Facility Type:	Commercial
Facility Phone:	Not reported
Substance(s):	OIL TRANSFORMER UNK PCB
Substance Type:	Liquid
Substance Identity:	Known
TCPA Chemical:	No
Hazrds Material:	Yes
Amnt Released:	2 QTS
Release VE:	Estimate
Contained:	Yes
Release Type:	Terminated
Incident Desc:	Spill
Status at Spill:	FITTING ON TRANSFORMER LEAKING, RESULTING IN SPILL ON MACADAM.

ASBURY PARK AND OCEAN GROVE YMCA (Continued) **S104425508**

CLEAN-UP ENROUTE.

NJ Spill Date:	1991-06-12 00:00:00
NJ Spill Time:	Not reported
NJ Spill Name:	OEM
NJ Spill Title:	Not reported
NJ Spill Phone:	609-882-2000
Other Date:	Not reported
Other Time:	Not reported
Other Name:	Not reported
Other Title:	Not reported
Other Phone:	Not reported
Injuries:	No
Public Exposure:	No
Road Closed:	Not reported
Facility Evacuation:	No
Receiving Water:	Not reported
Public Evacuation:	No
Police at Scene:	No
Firemen at Scene:	No
Contamination of:	Land
Nature of Incident:	Other
Wind Direction/Speed:	Not reported
Assistance Requested:	No
Memo. Of Understanding:	Not reported
Drill/trng Exercise:	Not reported
Operator:	JOYCE
Contact Name:	Not reported
Caller Name:	REDACTED
Caller Title:	Not reported
Caller Address:	Not reported
Caller City,St,Zip:	Not reported
Caller Phone:	Not reported
Responsible Party:	Known
Responsible Party Name:	J.C.P.& L.
Responsible Party Contact:	BOB KEPLER
Responsible Party Title:	GROUP SUPV
Responsible Party Telphone:	908-229-0714
Responsible Party Street:	600 MAIN ST
Responsible Party Municipality:	ASBURY PARK
Responsible Party State:	NJ
Responsible Party Zip:	Not reported
Responsible City,St,Zip:	ASBURY PARK, NJ
Responsible Party County:	MONMOUTH
Local Municipality:	Not reported
Local Municipality Name:	ASBURY PARK CITY
Local Municipality Title:	LT KAHN
Local Municipality Phone:	908-774-1300
Local Municipality Date:	06/12/1991
Local Municipality Time:	1416
Incident Name:	Not reported
Incident Referred To:	DHWM
Incident Region:	Central
Incident Phone:	Faxed/MAIL
Incident Date:	06/12/1991
Comments:	Not reported
Date A310 Letter Printed:	Not reported
Date Local Authority Was Notified:	Not reported

ASBURY PARK AND OCEAN GROVE YMCA (Continued) **S104425508**

Date Update:	Not reported
Date Report Faxed to Local Authority:	Not reported
Local Authority Notification Date:	Not reported
Reporter Name:	Not reported
Reporter Type:	Not reported
Rep Received Date:	Not reported
Reporter Title:	Not reported
Reporter Orgzn:	Not reported
Reporter Address:	Not reported
Reporter City,St,Zip:	Not reported
Reporter County:	Not reported
Incident Type:	Not reported
Incident Status:	Not reported
Incident Category:	Not reported
Incident Source:	Not reported
Incident Address:	Not reported
Incident Address 2:	Not reported
Incident City,St,Zip:	Not reported
Incident County:	Not reported
DEP Requested:	Not reported
Confidential:	Not reported

NJ Release:

Facility Type:	Commercial
Facility Phone:	Not reported
Incident Date:	10/13/2011
Incident Time:	Not reported
TD Log #:	406695
Case Number:	11-10-14-1629-28
Date Received:	10/14/2011
Nature of Incident:	Not reported
Operator:	Not reported
Incident Type:	Soil Contamination
Incident Location:	COMMERCIAL. FORMER ASBURY PARK YMCA
Location:	Not reported
Other Location:	Not reported
Contact Name:	GARY YEDMAN
Caller Name:	Not reported
Caller Title:	Not reported
Caller Address:	Not reported
Caller City,St,Zip:	Not reported
Caller Telephone:	Not reported
Substance(s):	Not reported
Substance Type:	Not reported
Substance Identity:	Not reported
CAS Number:	Not reported
A310 Letter:	Not reported
TCPA Chemical:	Not reported
Hazrds Material:	Not reported
COMU:	Not reported
Ref. Code:	Not reported
Amt Released:	Not reported
Contained:	Not reported
Release Type:	Not reported
Release VE:	Not reported
Injuries:	No
Public Exposure:	No

ASBURY PARK AND OCEAN GROVE YMCA (Continued) **S104425508**

Facility Evacuation:	No
Police at Scene:	No
Firemen at Scene:	No
Contamination of:	Not reported
Receiving Water:	Not reported
Status at Spill:	Not reported
NJ Spill Date:	Not reported
NJ Spill Time:	Not reported
NJ Spill Name:	Not reported
NJ Spill Title:	Not reported
NJ Spill Phone:	Not reported
Other Date:	Not reported
Other Time:	Not reported
Other Name:	Not reported
Other Title:	Not reported
Other Telephone:	Not reported
Public Evacuation:	No
Assistance Requested:	Not reported
Wind Direction/Speed:	Not reported
Local Municipality Notified:	Not reported
Local Municipality Name:	Not reported
Local Municipality Title:	Not reported
Local Municipality Telephone:	Not reported
Local Municipality Date:	Not reported
Local Municipality Time:	Not reported
Incident Description:	Not reported
Incident Name:	Not reported
Incident Referred To:	Not reported
Incident Region:	Not reported
Incident Telephone:	Not reported
Incident Date:	Not reported
Incident time:	Not reported
Incident ITM:	Not reported
Comments:	Not reported
Date A310 Letter Printed:	Not reported
Date Local Authority Was Notified:	Not reported
Date Updated:	Not reported
Date Report Faxed to Local Authority:	Not reported
Local Authority Notification Date:	Not reported
Rep Receive Date:	10/14/2011
Reporter Type:	Other
Reporter Name:	REDACTED
Reporter Title:	REDACTED
Reporter Org:	REDATED
Reporter Address:	Not reported
Reporter City,St,Zip:	Not reported
Reporter County:	Not reported
Incident Status:	Terminated
Incident Category:	Other
Incident Source:	HYDROSCIENCE
Incident Address:	PO 4978
Incident Address 2:	Not reported
Incident City,St,Zip:	Toms River Twp, NJ
Incident County:	Ocean
DEP Requested:	No
Confidential:	Not reported
Notify Type:	Not reported

ASBURY PARK AND OCEAN GROVE YMCA (Continued) **S104425508**

Road Closed:	Not reported
Direction:	Not reported
Responsible Party:	Not reported
Responsible Party Name:	Not reported
Responsible Party Contact:	Not reported
Responsible Party Title:	Not reported
Responsible Party Phone:	Not reported
Responsible Party Street:	Not reported
Responsible Party County:	Not reported
Responsible Party City,St,Zip:	Not reported
Memo. Of Understanding:	Not reported
Drill/trng Exercise:	Not reported
Hazardous:	Not reported

Facility Type:	Commercial
Facility Phone:	Not reported
Incident Date:	03/01/2004
Incident Time:	Not reported
TD Log #:	88743
Case Number:	04-03-01-1536-44
Date Received:	03/01/2004
Nature of Incident:	Not reported
Operator:	Not reported
Incident Type:	MOA
Incident Location:	ASBURY PARK/ OCEAN GROVE YMCA
Location:	Not reported
Other Location:	Not reported
Contact Name:	Not reported
Caller Name:	Not reported
Caller Title:	Not reported
Caller Address:	Not reported
Caller City,St,Zip:	Not reported
Caller Telephone:	Not reported
Substance(s):	Not reported
Substance Type:	Not reported
Substance Identity:	Not reported
CAS Number:	Not reported
A310 Letter:	Not reported
TCPA Chemical:	Not reported
Hazrds Material:	Not reported
COMU:	Not reported
Ref. Code:	Not reported
Amt Released:	Not reported
Contained:	Not reported
Release Type:	Not reported
Release VE:	Not reported
Injuries:	No
Public Exposure:	No
Facility Evacuation:	No
Police at Scene:	No
Firemen at Scene:	No
Contamination of:	Not reported
Receiving Water:	Not reported
Status at Spill:	Not reported
NJ Spill Date:	Not reported
NJ Spill Time:	Not reported
NJ Spill Name:	Not reported

ASBURY PARK AND OCEAN GROVE YMCA (Continued) **S104425508**

NJ Spill Title:	Not reported
NJ Spill Phone:	Not reported
Other Date:	Not reported
Other Time:	Not reported
Other Name:	Not reported
Other Title:	Not reported
Other Telephone:	Not reported
Public Evacuation:	No
Assistance Requested:	Not reported
Wind Direction/Speed:	Not reported
Local Municipality Notified:	Not reported
Local Municipality Name:	Not reported
Local Municipality Title:	Not reported
Local Municipality Telephone:	Not reported
Local Municipality Date:	Not reported
Local Municipality Time:	Not reported
Incident Description:	Not reported
Incident Name:	Not reported
Incident Referred To:	Not reported
Incident Region:	Not reported
Incident Telephone:	Not reported
Incident Date:	Not reported
Incident time:	Not reported
Incident ITM:	Not reported
Comments:	Not reported
Date A310 Letter Printed:	Not reported
Date Local Authority Was Notified:	Not reported
Date Updated:	Not reported
Date Report Faxed to Local Authority:	Not reported
Local Authority Notification Date:	Not reported
Rep Receive Date:	03/01/2004
Reporter Type:	Other
Reporter Name:	REDACTED
Reporter Title:	REDACTED
Reporter Org:	REDATED
Reporter Address:	Not reported
Reporter City,St,Zip:	Not reported
Reporter County:	Not reported
Incident Status:	Terminated
Incident Category:	Other
Incident Source:	Not reported
Incident Address:	Not reported
Incident Address 2:	Not reported
Incident City,St,Zip:	Not reported
Incident County:	Not reported
DEP Requested:	No
Confidential:	Not reported
Notify Type:	Not reported
Road Closed:	No
Direction:	Not reported
Responsible Party:	Not reported
Responsible Party Name:	Not reported
Responsible Party Contact:	Not reported
Responsible Party Title:	Not reported
Responsible Party Phone:	Not reported
Responsible Party Street:	Not reported
Responsible Party County:	Not reported

ASBURY PARK AND OCEAN GROVE YMCA (Continued) **S104425508**

Responsible Party City,St,Zip: Not reported
Memo. Of Understanding: Not reported
Drill/trng Exercise: Not reported
Hazardous: Not reported

DE390
NE
1/2-1
0.947 mi.
4999 ft.

403 LAKE AVENUE
403 LAKE AVE
OCEAN TWP, NJ 07712

NJ SHWS **1007025478**
NJ VCP **N/A**

Site 2 of 2 in cluster DE

Relative:
Lower

Actual:
10 ft.

SHWS:
Site ID: 84887
Status: Closed
Home Owner: Yes
PI Number: G000041634

Detail As Of April 2012:
X Coord Site: Not reported
X Coord PI: Not reported
Y Coord Site: Not reported
Y Coord PI: Not reported

VCP:
Incident Number: 99-11-23-1245-28
MOA Execution Date: 12/16/2002
Type Of Vcp File: HISTORICAL
Pi Number: Not reported
Case Type(Case Type): Not reported
Case Contact: Department Not reported
Case Contact Name: Not reported
Case Contact: Organization Not reported
Case Contact: Address: Line1 Not reported
Case Contact: Address: Line2 Not reported
Case Contact: Address: Line3 Not reported
Case Contact City,St,Zip: Not reported

DG391
NNE
1/2-1
0.948 mi.
5003 ft.

KELLERS AUTO ELECTRIC INC
601 MEMORIAL DR
ASBURY PARK CITY, NJ 07712

NJ SHWS **U000367636**
NJ HIST HWS **N/A**
NJ HIST LUST
NJ UST
NJ BROWNFIELDS

Site 1 of 3 in cluster DG

Relative:
Higher

Actual:
19 ft.

SHWS:
Site ID: 55182
Status: Active
Home Owner: No
PI Number: 025351

Detail As Of April 2012:
X Coord Site: Not reported
X Coord PI: Not reported
Y Coord Site: Not reported
Y Coord PI: Not reported

HIST SHWS:

KELLERS AUTO ELECTRIC INC (Continued) **U000367636**

Case Status:	**Active**
Status Date:	12/22/1997
Case ID:	025351
Contact:	BSCM
Sub Section Label:	A: Sites with On-Site Sources of Contamination
Site Municipality:	1303
Remedial Level Code:	C2
Classification exception area dt:	None
Classification exception area dt:	Not reported
Deed Notice Status:	None
Deed Notice Date:	Not reported
Engineering Control Status:	None
Engineering Control Date:	Not reported
National Priorities List Status:	Not reported
National Priorities List Date:	Not reported
X Coordinate:	627940
Y Coordinate:	505164
Coordinate System:	NJ State Plane (NAD83) - USFEET

LUST HIST:

Case ID:	97-07-01-1537-21
Lead Program Assigned:	Bureau of Underground Storage Tanks
Facility Status:	**Assigned to a Program**
UST ID:	0253514
TMS Number:	C97-0486
Remedial Level:	Site has confirmed soil and ground water contamination.
Case Manager:	Robert Steinhagen
Facility Phone:	(609) 633-1472
No Further Action:	Not reported
RAW Approved:	N
CEA:	Not reported
Date CEA Lifted:	Not reported
Dead Notice:	Not reported

UST:

Facility ID:	025351

Contact:

Owner Name:	Not Identified Not Identified
Organization:	Not Identified
Contact Type(UST Reg):	Facility Operator
Contact Address (UST Reg):	Not reported
Contact Address 2 (UST Reg):	Not reported
Conact City,St,Zip (UST Reg):	Not reported
Owner Name:	TIMOTHY KELLERS
Organization:	ROBERT KELLERS
Contact Type(UST Reg):	Tank Owner
Contact Address (UST Reg):	601 MEMORIAL DR
Contact Address 2 (UST Reg):	Not reported
Conact City,St,Zip (UST Reg):	Asbury Park, NJ 07712

Tanks:

Tank Id:	TANK-1

KELLERS AUTO ELECTRIC INC (Continued) **U000367636**

Tank Number:	1
Tank Status:	**Removed**
Tank Status Date:	07/01/1997
Install Date:	01/01/1960
Tank Contents:	Waste Oil
Tank Size:	550
Tank Compliance:	No
Overfill:	No
Compliance Monitoring?:	No
Overfill Protection:	No
Spill Containment:	No
Tank Wellhead Protection:	Not reported
Tank/Pipe Construction Type:	Tank Bare steel
Tank/Pipe Construction Type:	Pipe Bare steel
Tank/Pipe Monitor:	Pipe None
Tank/Pipe Monitor:	Tank None

Tank Id:	TANK-2
Tank Number:	2
Tank Status:	**Removed**
Tank Status Date:	07/01/1997
Install Date:	01/01/1960
Tank Contents:	Leaded Gasoline
Tank Size:	2000
Tank Compliance:	No
Overfill:	No
Compliance Monitoring?:	No
Overfill Protection:	No
Spill Containment:	No
Tank Wellhead Protection:	Not reported
Tank/Pipe Construction Type:	Pipe Bare steel
Tank/Pipe Construction Type:	Tank Bare steel
Tank/Pipe Monitor:	Pipe None
Tank/Pipe Monitor:	Tank None

Tank Id:	TANK-3
Tank Number:	3
Tank Status:	**Removed**
Tank Status Date:	07/01/1997
Install Date:	01/01/1960
Tank Contents:	Leaded Gasoline
Tank Size:	2000
Tank Compliance:	No
Overfill:	No
Compliance Monitoring?:	No
Overfill Protection:	No
Spill Containment:	No
Tank Wellhead Protection:	Not reported
Tank/Pipe Construction Type:	Tank Bare steel
Tank/Pipe Construction Type:	Pipe Bare steel
Tank/Pipe Monitor:	Pipe None
Tank/Pipe Monitor:	Tank None

BROWNFIELDS:

Price:	Not reported

KELLERS AUTO ELECTRIC INC (Continued) **U000367636**

Assessed Value:	Not reported
Property Size:	Unknown
Annual Taxes:	Not reported
Representative Address:	Not reported
Representative City/State/Zip:	Not reported
Submitter Name:	Not reported
Submitter Address1:	Not reported
Submitter Address2:	Not reported
Submitter City:	Not reported
Submitter State:	Not reported
Submitter Zip:	Not reported
Submitter Email:	Not reported
Submitter Phone:	Not reported
Transaction Type:	Not reported
Transfer Type:	Not reported
Site Number:	8470
X Coordinate:	627940
Y Coordinate:	505164
Coord:	627940:505164
AutoID:	7314
Ownership Type:	unknown
Ownership:	DEP Case
PStatus:	DEP Case
PI Number:	025351
Owner Name:	Not reported
Owner Address + Owner Street:	Not reported
Owner City:	Not reported
Owner State:	Not reported
Owner Zip Code:	Not reported
Owner County:	Not reported
Owner Phone:	9999999999
Owner Fax:	9999999999
Owner Email:	Not reported
Owner Organization:	Not reported
Authorized Representative:	Not reported
Auth Rep Relation to Owner:	Not reported
Municipal Contact Name:	Not reported
Municipal Contact Street:	Not reported
Municipal Contact City:	Not reported
Municipal Contact State:	Not reported
Municipal Contact Zip Code:	Not reported
Municipal Contact Phone:	9999999999
Municipal Contact Fax:	9999999999
Municipal Contact Email:	Not reported
Department:	Not reported
Municipal Contact Title:	Not reported
Contact Relation to Owner:	Not reported
Current Zoning:	Not reported
Proposed Zoning:	Not reported
Copy of Title Insurance:	Not reported
Municode:	1303
Block:	Not reported
Lot:	Not reported
Development Plan Completed:	Unknown
Market Study Completed:	Unknown
Current Activity:	Not reported
Current Operations:	Not reported

KELLERS AUTO ELECTRIC INC (Continued) **U000367636**

Prior Operations:	Not reported
Deed Restrictions:	Unknown
Easements:	Unknown
Buildings:	Not reported
Condition of Buildings:	Not reported
Square Footage:	Not reported
Total Buildable Space:	Not reported
Lease Price:	Not reported
Tax Certificate:	Unknown
Tax Lien:	Unknown
Other Liens/Judgements:	No
Traffic Study:	Unknown
Road Access:	Not reported
Waterfront Access:	Unknown
Airport Access:	Unknown
Public Transportation Access:	Unknown
Major Highway Name:	Not reported
Major Highway Interchange:	Not reported
Major Highway Miles Away:	Not reported
Local Highway Name:	Not reported
Local Highway Interchange:	Not reported
Local Highway Miles Away:	Not reported
Rail Type:	Not reported
Rail Name:	Not reported
Rail Station:	Not reported
Rail Miles Away:	Not reported
Public Water:	Unknown
Electric:	Unknown
Gas:	Unknown
Public Sewer:	Unknown
Telephone:	Unknown
Cable:	Unknown
Fiber Optics:	Unknown
Wetlands:	No
Sensitive Ecosystems/Habitats:	No
Endangered Species:	No
Historic/Archeological Site:	No
100 Year Flood Plain:	No
500 Year Flood Plain:	No
Environmental Report Copies:	Yes
List Containing Site:	Not reported
Preliminary Assessment:	No
Site Investigation:	No
Remedial Investigation:	No
Remedial Action Workplan:	No
Voluntary Cleanup Program:	No
Environmental Litigation:	No
Remediation In Progress:	Yes
Remediation Estimated Complete Date:	Not reported
Regulatory sign-off:	No
Regulatory Sign-Off Description:	Not reported
Other Incentives:	No
Low Interest Rates:	No
HDSRF Grants:	No
TIF:	No
HDSRF Loans:	No
USA Loans:	No

KELLERS AUTO ELECTRIC INC (Continued) **U000367636**

USA Grants:	No
Designated Redevelopment Area:	No
Environmental Opportunity Zone:	No
Tax Rebate or Abatement:	No
Empowerment Zone (Federal):	No
Urban Coordinating Council Neighborhood:	No
Enterprise Community (Federal):	No
Urban Enterprise Zone:	No
Additional Comments:	1) Assigned to Program,12/22/1997 2) C2: Formal Design - Known Source or Release with GW Contamination established 12/22/1997
County_int_FK:	13
Municipality_int_FK:	326
Planning Area Designation:	Planning Area 1
Authorized Representative Email:	Not reported
Authorized Representative Phone:	9999999999
General Comments:	Not reported

392
SW
1/2-1
0.948 mi.
5007 ft.

34 GREEN AVENUE **NJ SHWS** **1010525370**
34 GREEN AVE **N/A**
NEPTUNE CITY BORO, NJ

Relative:
Higher
Actual:
19 ft.

SHWS:

Site ID:	173083
Status:	Closed
Home Owner:	No
PI Number:	G000043714

Detail As Of April 2012:

X Coord Site:	Not reported
X Coord PI:	Not reported
Y Coord Site:	Not reported
Y Coord PI:	Not reported

393
WNW
1/2-1
0.949 mi.
5012 ft.

56 NORTH TAYLOR AVENUE **NJ SHWS** **S113624889**
56 N TAYLOR AVE **NJ NJEMS** **N/A**
NEPTUNE TWP, NJ 07753

Relative:
Higher
Actual:
29 ft.

SHWS:

Site ID:	463558
Status:	Closed
Home Owner:	No
PI Number:	584841

Detail As Of April 2012:

X Coord Site:	Not reported
X Coord PI:	Not reported
Y Coord Site:	Not reported
Y Coord PI:	Not reported

NJEMS:

Site Id:	463558
Municipality:	NEPTUNE TWP
Municipality Name From Spatial Overlay:	NEPTUNE TWP

56 NORTH TAYLOR AVENUE (Continued) **S113624889**

GNIS Civil Code For Municipality:	882111
Municipal Code (NJ-1040):	1335
X Coord:	622398
Y Coord:	502216
Coord System:	NJ STATE PLANE (NAD83) - USFEET
Coord Type:	GIS Parcel Centroid
Coord Orign:	DEP-GIS
State Standard Numeric Code From Spatial Overlay:	1334
Unique Feature Number For Municipality From Spatial Overlay:	3402549890
Eleven Digit Hydrologic Unit Code From Spatial Overlay):	02030104090
Fourteen Digit Hydrologic Unit Code From Spatial Overlay:	02030104090060
Watershed Management Area Number From Spatial Overlay:	12
Watershed Management Area Name From Spatial Overlay:	Monmouth
Water Region Code From Spatial Overlay:	3
Water Region Name From Spatial Overlay:	Atlantic Coast
Sub Watershed Name From Overlay:	Shark River (below Remsen Mill gage)
Watershed Name From Spatial Overlay:	Whale Pond Bk / Shark R / Wreck Pond Bk

---

394
NNE
1/2-1
0.952 mi.
5028 ft.

ASBURY PARK BOE THURGOOD MARSHALL ES **NJ SHWS** **S118168851**
600 MONROE AVE **N/A**
ASBURY PARK CITY, NJ

Relative:
Higher

Actual:
19 ft.

SHWS:

Site ID:	559246
Status:	Closed
Home Owner:	No
PI Number:	026706

Detail As Of April 2012:

X Coord Site:	Not reported
X Coord PI:	Not reported
Y Coord Site:	Not reported
Y Coord PI:	Not reported

DD395
West
1/2-1
0.954 mi.
5038 ft.

104 BENNETT AVENUE **NJ SHWS** **S108396416**
104 BENNETT AVE **NJ Release** **N/A**
NEPTUNE CITY BORO, NJ

Site 2 of 2 in cluster DD

Relative:
Higher

Actual:
26 ft.

SHWS:

Site ID:	378115
Status:	Closed
Home Owner:	Yes
PI Number:	468736

Detail As Of April 2012:

X Coord Site:	Not reported
X Coord PI:	Not reported
Y Coord Site:	Not reported
Y Coord PI:	Not reported

NJ Release:

Facility Type:	Residential
Facility Phone:	Not reported

104 BENNETT AVENUE (Continued) **S108396416**

Incident Date:	02/12/2007
Incident Time:	Not reported
TD Log #:	221317
Case Number:	07-02-13-0828-59
Date Received:	02/13/2007
Nature of Incident:	Not reported
Operator:	Not reported
Incident Type:	Underground Storage Tank
Incident Location:	RESID
Location:	Not reported
Other Location:	Not reported
Contact Name:	Not reported
Caller Name:	Not reported
Caller Title:	Not reported
Caller Address:	Not reported
Caller City,St,Zip:	Not reported
Caller Telephone:	Not reported
Substance(s):	Not reported
Substance Type:	Not reported
Substance Identity:	Not reported
CAS Number:	Not reported
A310 Letter:	Not reported
TCPA Chemical:	Not reported
Hazrds Material:	Not reported
COMU:	Not reported
Ref. Code:	Not reported
Amt Released:	Not reported
Contained:	Not reported
Release Type:	Not reported
Release VE:	Not reported
Injuries:	No
Public Exposure:	No
Facility Evacuation:	No
Police at Scene:	No
Firemen at Scene:	No
Contamination of:	Not reported
Receiving Water:	Not reported
Status at Spill:	Not reported
NJ Spill Date:	Not reported
NJ Spill Time:	Not reported
NJ Spill Name:	Not reported
NJ Spill Title:	Not reported
NJ Spill Phone:	Not reported
Other Date:	Not reported
Other Time:	Not reported
Other Name:	Not reported
Other Title:	Not reported
Other Telephone:	Not reported
Public Evacuation:	No
Assistance Requested:	Not reported
Wind Direction/Speed:	Not reported
Local Municipality Notified:	Not reported
Local Municipality Name:	Not reported
Local Municipality Title:	Not reported
Local Municipality Telephone:	Not reported
Local Municipality Date:	Not reported
Local Municipality Time:	Not reported

104 BENNETT AVENUE (Continued) **S108396416**

Incident Description:	Not reported
Incident Name:	Not reported
Incident Referred To:	Not reported
Incident Region:	Not reported
Incident Telephone:	Not reported
Incident Date:	Not reported
Incident time:	Not reported
Incident ITM:	Not reported
Comments:	Not reported
Date A310 Letter Printed:	Not reported
Date Local Authority Was Notified:	Not reported
Date Updated:	Not reported
Date Report Faxed to Local Authority:	Not reported
Local Authority Notification Date:	Not reported
Rep Receive Date:	02/13/2007
Reporter Type:	Other
Reporter Name:	REDACTED
Reporter Title:	REDACTED
Reporter Org:	REDATED
Reporter Address:	Not reported
Reporter City,St,Zip:	Not reported
Reporter County:	Not reported
Incident Status:	Continuous
Incident Category:	Other
Incident Source:	FRED FREDA/EXECUTOR
Incident Address:	95 BENNETT AVE
Incident Address 2:	Not reported
Incident City,St,Zip:	Neptune City Boro, NJ
Incident County:	Monmouth
DEP Requested:	No
Confidential:	Not reported
Notify Type:	Not reported
Road Closed:	No
Direction:	Not reported
Responsible Party:	Not reported
Responsible Party Name:	Not reported
Responsible Party Contact:	Not reported
Responsible Party Title:	Not reported
Responsible Party Phone:	Not reported
Responsible Party Street:	Not reported
Responsible Party County:	Not reported
Responsible Party City,St,Zip:	Not reported
Memo. Of Understanding:	Not reported
Drill/trng Exercise:	Not reported
Hazardous:	Not reported

396
SW
1/2-1
0.955 mi.
5045 ft.

96 RIVERVIEW AVE
96 RIVERVIEW AVE
NEPTUNE CITY BORO, NJ

NJ SHWS **S109310447**
N/A

Relative:
Lower

Actual:
14 ft.

SHWS:

Site ID:	79408
Status:	Closed
Home Owner:	No
PI Number:	G000037224

96 RIVERVIEW AVE (Continued) **S109310447**

Detail As Of April 2012:

X Coord Site:	Not reported
X Coord PI:	Not reported
Y Coord Site:	Not reported
Y Coord PI:	Not reported

DB397
NW
1/2-1
0.956 mi.
5050 ft.

JANE H BOOKER FAMILY HEALTH CENTER
1828 W LAKE AVE
NEPTUNE TWP, NJ 07753

NJ SHWS **S113648539**
NJ NJEMS **N/A**

Site 3 of 4 in cluster DB

Relative:
Higher

Actual:
21 ft.

SHWS:

Site ID:	79138
Status:	Active
Home Owner:	No
PI Number:	G000035656

Detail As Of April 2012:

X Coord Site:	Not reported
X Coord PI:	Not reported
Y Coord Site:	Not reported
Y Coord PI:	Not reported

NJEMS:

Site Id:	79138
Municipality:	NEPTUNE TWP
Municipality Name From Spatial Overlay:	NEPTUNE TWP
GNIS Civil Code For Municipality:	882111
Municipal Code (NJ-1040):	1335
X Coord:	623395
Y Coord:	503750
Coord System:	NJ STATE PLANE (NAD83) - USFEET
Coord Type:	Digital Image
Coord Orign:	DEP-Program
State Standard Numeric Code From Spatial Overlay:	1334
Unique Feature Number For Municipality From Spatial Overlay:	3402549890
Eleven Digit Hydrologic Unit Code From Spatial Overlay):	02030104090
Fourteen Digit Hydrologic Unit Code From Spatial Overlay:	02030104090030
Watershed Management Area Number From Spatial Overlay:	12
Watershed Management Area Name From Spatial Overlay:	Monmouth
Water Region Code From Spatial Overlay:	3
Water Region Name From Spatial Overlay:	Atlantic Coast
Sub Watershed Name From Overlay:	Deal Lake
Watershed Name From Spatial Overlay:	Whale Pond Bk / Shark R / Wreck Pond Bk

DB398
NW
1/2-1
0.957 mi.
5055 ft.

1836 WEST LAKE AVENUE
1836 W LAKE AVE
NEPTUNE TWP, NJ 07753

NJ SHWS **S108974105**
NJ VCP **N/A**

Site 4 of 4 in cluster DB

Relative:
Higher

Actual:
21 ft.

SHWS:

Site ID:	356683
Status:	Closed
Home Owner:	Yes
PI Number:	440427

Detail As Of April 2012:

X Coord Site:	Not reported
X Coord PI:	Not reported
Y Coord Site:	Not reported
Y Coord PI:	Not reported

VCP:

Incident Number:	Not reported
MOA Execution Date:	12/17/2007
Type Of Vcp File:	CURRENT
Pi Number:	440427
Case Type(Case Type):	MOA
Case Contact: Department	Not reported
Case Contact Name:	TOM CLARK
Case Contact: Organization	Not reported
Case Contact: Address: Line1	122 WEST STATE ST
Case Contact: Address: Line2	Not reported
Case Contact: Address: Line3	Not reported
Case Contact City,St,Zip:	Trenton, NJ 08608

399
NNW
1/2-1
0.962 mi.
5080 ft.

187 RIDGE ROAD
187 RIDGE AVE
ASBURY PARK CITY, NJ 07712

NJ SHWS **S108398336**
NJ VCP **N/A**

Relative:
Lower

Actual:
18 ft.

SHWS:

Site ID:	257919
Status:	Closed
Home Owner:	Yes
PI Number:	330383

Detail As Of April 2012:

X Coord Site:	Not reported
X Coord PI:	Not reported
Y Coord Site:	Not reported
Y Coord PI:	Not reported

VCP:

Incident Number:	06-12-12-1504-40
MOA Execution Date:	12/28/2006
Type Of Vcp File:	CURRENT
Pi Number:	330383
Case Type(Case Type):	MOA
Case Contact: Department	Not reported
Case Contact Name:	GWEN GIBSON
Case Contact: Organization	Not reported
Case Contact: Address: Line1	187 RIDGE RD

187 RIDGE ROAD (Continued) **S108398336**

Case Contact: Address: Line2 Not reported
Case Contact: Address: Line3 Not reported
Case Contact City,St,Zip: Asbury Park, NJ 07712

400
SSE
1/2-1
0.971 mi.
5129 ft.

38 SYLVANIA AVE
AVON-BY-THE-SEA BORO, NJ 07717

NJ SHWS **S108774361**
NJ Release **N/A**

Relative:
Lower

Actual:
14 ft.

SHWS:
Site ID: 368387
Status: Closed
Home Owner: Yes
PI Number: 455691

Detail As Of April 2012:
X Coord Site: Not reported
X Coord PI: Not reported
Y Coord Site: Not reported
Y Coord PI: Not reported

NJ Release:
Facility Type: Residential
Facility Phone: Not reported
Incident Date: 07/06/2007
Incident Time: Not reported
TD Log #: 239439
Case Number: 07-07-06-1116-41
Date Received: 07/06/2007
Nature of Incident: Not reported
Operator: Not reported
Incident Type: Underground Storage Tank
Incident Location: RESIDENCE
Location: Not reported
Other Location: Not reported
Contact Name: WINIFRED LARKIN
Caller Name: Not reported
Caller Title: Not reported
Caller Address: Not reported
Caller City,St,Zip: Not reported
Caller Telephone: Not reported
Substance(s): Not reported
Substance Type: Not reported
Substance Identity: Not reported
CAS Number: Not reported
A310 Letter: Not reported
TCPA Chemical: Not reported
Hazrds Material: Not reported
COMU: Not reported
Ref. Code: Not reported
Amt Released: Not reported
Contained: Not reported
Release Type: Not reported
Release VE: Not reported
Injuries: No
Public Exposure: No
Facility Evacuation: No

(Continued) **S108774361**

Police at Scene:	No
Firemen at Scene:	No
Contamination of:	Not reported
Receiving Water:	Not reported
Status at Spill:	Not reported
NJ Spill Date:	Not reported
NJ Spill Time:	Not reported
NJ Spill Name:	Not reported
NJ Spill Title:	Not reported
NJ Spill Phone:	Not reported
Other Date:	Not reported
Other Time:	Not reported
Other Name:	Not reported
Other Title:	Not reported
Other Telephone:	Not reported
Public Evacuation:	No
Assistance Requested:	Not reported
Wind Direction/Speed:	Not reported
Local Municipality Notified:	Not reported
Local Municipality Name:	Not reported
Local Municipality Title:	Not reported
Local Municipality Telephone:	Not reported
Local Municipality Date:	Not reported
Local Municipality Time:	Not reported
Incident Description:	Not reported
Incident Name:	Not reported
Incident Referred To:	Not reported
Incident Region:	Not reported
Incident Telephone:	Not reported
Incident Date:	Not reported
Incident time:	Not reported
Incident ITM:	Not reported
Comments:	Not reported
Date A310 Letter Printed:	Not reported
Date Local Authority Was Notified:	Not reported
Date Updated:	Not reported
Date Report Faxed to Local Authority:	Not reported
Local Authority Notification Date:	Not reported
Rep Receive Date:	07/06/2007
Reporter Type:	Other
Reporter Name:	REDACTED
Reporter Title:	REDACTED
Reporter Org:	REDATED
Reporter Address:	Not reported
Reporter City,St,Zip:	Not reported
Reporter County:	Not reported
Incident Status:	Terminated
Incident Category:	Other
Incident Source:	WINIFRED LARKIN
Incident Address:	38 SYLVANIA AVE
Incident Address 2:	Not reported
Incident City,St,Zip:	Avon-By-The-Sea Boro, NJ 07717
Incident County:	Monmouth
DEP Requested:	No
Confidential:	Not reported
Notify Type:	Not reported
Road Closed:	No

(Continued) **S108774361**

Direction:	Not reported
Responsible Party:	Not reported
Responsible Party Name:	Not reported
Responsible Party Contact:	Not reported
Responsible Party Title:	Not reported
Responsible Party Phone:	Not reported
Responsible Party Street:	Not reported
Responsible Party County:	Not reported
Responsible Party City,St,Zip:	Not reported
Memo. Of Understanding:	Not reported
Drill/trng Exercise:	Not reported
Hazardous:	Not reported

401
NW
1/2-1
0.979 mi.
5170 ft.

1713 STRATFORD AVENUE
1713 STRATFORD AVE
NEPTUNE TWP, NJ

NJ SHWS **S107091620**
NJ Release **N/A**

Relative:
Higher

Actual:
21 ft.

SHWS:

Site ID:	443936
Status:	Active
Home Owner:	Yes
PI Number:	558177

Detail As Of April 2012:

X Coord Site:	Not reported
X Coord PI:	Not reported
Y Coord Site:	Not reported
Y Coord PI:	Not reported

NJ Release:

Facility Type:	Residential
Facility Phone:	Not reported
Incident Date:	04/01/2005
Incident Time:	Not reported
TD Log #:	136142
Case Number:	05-04-01-1459-26
Date Received:	04/01/2005
Nature of Incident:	Not reported
Operator:	Not reported
Incident Type:	Underground Storage Tank
Incident Location:	AT RESIDENCE
Location:	Not reported
Other Location:	Not reported
Contact Name:	Not reported
Caller Name:	Not reported
Caller Title:	Not reported
Caller Address:	Not reported
Caller City,St,Zip:	Not reported
Caller Telephone:	Not reported
Substance(s):	Not reported
Substance Type:	Not reported
Substance Identity:	Not reported
CAS Number:	Not reported
A310 Letter:	Not reported
TCPA Chemical:	Not reported
Hazrds Material:	Not reported

1713 STRATFORD AVENUE (Continued) **S107091620**

COMU:	Not reported
Ref. Code:	Not reported
Amt Released:	Not reported
Contained:	Not reported
Release Type:	Not reported
Release VE:	Not reported
Injuries:	No
Public Exposure:	No
Facility Evacuation:	No
Police at Scene:	No
Firemen at Scene:	No
Contamination of:	Not reported
Receiving Water:	Not reported
Status at Spill:	Not reported
NJ Spill Date:	Not reported
NJ Spill Time:	Not reported
NJ Spill Name:	Not reported
NJ Spill Title:	Not reported
NJ Spill Phone:	Not reported
Other Date:	Not reported
Other Time:	Not reported
Other Name:	Not reported
Other Title:	Not reported
Other Telephone:	Not reported
Public Evacuation:	No
Assistance Requested:	Not reported
Wind Direction/Speed:	Not reported
Local Municipality Notified:	Not reported
Local Municipality Name:	Not reported
Local Municipality Title:	Not reported
Local Municipality Telephone:	Not reported
Local Municipality Date:	Not reported
Local Municipality Time:	Not reported
Incident Description:	Not reported
Incident Name:	Not reported
Incident Referred To:	Not reported
Incident Region:	Not reported
Incident Telephone:	Not reported
Incident Date:	Not reported
Incident time:	Not reported
Incident ITM:	Not reported
Comments:	Not reported
Date A310 Letter Printed:	Not reported
Date Local Authority Was Notified:	Not reported
Date Updated:	Not reported
Date Report Faxed to Local Authority:	Not reported
Local Authority Notification Date:	Not reported
Rep Receive Date:	04/01/2005
Reporter Type:	Other
Reporter Name:	REDACTED
Reporter Title:	REDACTED
Reporter Org:	REDATED
Reporter Address:	Not reported
Reporter City,St,Zip:	Not reported
Reporter County:	Not reported
Incident Status:	Terminated
Incident Category:	Other

1713 STRATFORD AVENUE (Continued) **S107091620**

Incident Source:	PHYLLIS KEARSE
Incident Address:	137 BELKNAP ST
Incident Address 2:	SPRINGFIELD GARDENS
Incident City,St,Zip:	Out Of State, NY 11413
Incident County:	Out Of State
DEP Requested:	No
Confidential:	Not reported
Notify Type:	Not reported
Road Closed:	No
Direction:	Not reported
Responsible Party:	Not reported
Responsible Party Name:	Not reported
Responsible Party Contact:	Not reported
Responsible Party Title:	Not reported
Responsible Party Phone:	Not reported
Responsible Party Street:	Not reported
Responsible Party County:	Not reported
Responsible Party City,St,Zip:	Not reported
Memo. Of Understanding:	Not reported
Drill/trng Exercise:	Not reported
Hazardous:	Not reported

402
NNW
1/2-1
0.982 mi.
5185 ft.

1503 SUMMERFIELD AVENUE
1503 SUMMERFIELD AVE
ASBURY PARK CITY, NJ 07712

NJ SHWS **1007002650**
NJ VCP **N/A**
NJ NJEMS

Relative:
Lower

Actual:
18 ft.

SHWS:

Site ID:	87934
Status:	Closed
Home Owner:	Yes
PI Number:	G000061796

Detail As Of April 2012:

X Coord Site:	Not reported
X Coord PI:	Not reported
Y Coord Site:	Not reported
Y Coord PI:	Not reported

VCP:

Incident Number:	01-02-27-1511-50
MOA Execution Date:	03/09/2001
Type Of Vcp File:	HISTORICAL
Pi Number:	Not reported
Case Type(Case Type):	Not reported
Case Contact: Department	Not reported
Case Contact Name:	Not reported
Case Contact: Organization	Not reported
Case Contact: Address: Line1	Not reported
Case Contact: Address: Line2	Not reported
Case Contact: Address: Line3	Not reported
Case Contact City,St,Zip:	Not reported

NJEMS:

Site Id:	87934
Municipality:	ASBURY PARK CITY

1503 SUMMERFIELD AVENUE (Continued) **1007002650**

Municipality Name From Spatial Overlay:	ASBURY PARK CITY
GNIS Civil Code For Municipality:	885141
Municipal Code (NJ-1040):	1304
X Coord:	625379
Y Coord:	505169
Coord System:	NJ STATE PLANE (NAD83) - USFEET
Coord Type:	Exact Address Match
Coord Orign:	DEP-GIS
State Standard Numeric Code From Spatial Overlay:	1303
Unique Feature Number For Municipality From Spatial Overlay:	3402501960
Eleven Digit Hydrologic Unit Code From Spatial Overlay):	02030104090
Fourteen Digit Hydrologic Unit Code From Spatial Overlay:	02030104090030
Watershed Management Area Number From Spatial Overlay:	12
Watershed Management Area Name From Spatial Overlay:	Monmouth
Water Region Code From Spatial Overlay:	3
Water Region Name From Spatial Overlay:	Atlantic Coast
Sub Watershed Name From Overlay:	Deal Lake
Watershed Name From Spatial Overlay:	Whale Pond Bk / Shark R / Wreck Pond Bk

---

DF403 **400 DRUMMOND AVENUE** **NJ SHWS** **S106215180**
NW **400 DRUMMOND AVE** **NJ VCP** **N/A**
1/2-1 **NEPTUNE TWP, NJ 11706** **NJ NJEMS**
0.987 mi. **NJ Release**
5211 ft. **Site 2 of 2 in cluster DF**

Relative: Higher
Actual: 22 ft.

SHWS:

Site ID:	168637
Status:	Pending
Home Owner:	No
PI Number:	221633

Detail As Of April 2012:

X Coord Site:	623806
X Coord PI:	623806
Y Coord Site:	504421
Y Coord PI:	504421

VCP:

Incident Number:	03-08-18-1205-44
MOA Execution Date:	02/17/2004
Type Of Vcp File:	HISTORICAL
Pi Number:	Not reported
Case Type(Case Type):	Not reported
Case Contact: Department	Not reported
Case Contact Name:	Not reported
Case Contact: Organization	Not reported
Case Contact: Address: Line1	Not reported
Case Contact: Address: Line2	Not reported
Case Contact: Address: Line3	Not reported
Case Contact City,St,Zip:	Not reported

NJEMS:

Site Id:	168637
Municipality:	NEPTUNE TWP
Municipality Name From Spatial Overlay:	NEPTUNE TWP
GNIS Civil Code For Municipality:	882111
Municipal Code (NJ-1040):	1335

400 DRUMMOND AVENUE (Continued) **S106215180**

X Coord:	623883
Y Coord:	504482
Coord System:	NJ STATE PLANE (NAD83) - USFEET
Coord Type:	GIS Parcel Centroid
Coord Orign:	DEP-GIS
State Standard Numeric Code From Spatial Overlay:	1334
Unique Feature Number For Municipality From Spatial Overlay:	3402549890
Eleven Digit Hydrologic Unit Code From Spatial Overlay):	02030104090
Fourteen Digit Hydrologic Unit Code From Spatial Overlay:	02030104090030
Watershed Management Area Number From Spatial Overlay:	12
Watershed Management Area Name From Spatial Overlay:	Monmouth
Water Region Code From Spatial Overlay:	3
Water Region Name From Spatial Overlay:	Atlantic Coast
Sub Watershed Name From Overlay:	Deal Lake
Watershed Name From Spatial Overlay:	Whale Pond Bk / Shark R / Wreck Pond Bk

NJ Release:

Facility Type:	Residential
Facility Phone:	Not reported
Incident Date:	08/18/2003
Incident Time:	Not reported
TD Log #:	68150
Case Number:	03-08-18-1205-44
Date Received:	08/18/2003
Nature of Incident:	Not reported
Operator:	Not reported
Incident Type:	Underground Storage Tank
Incident Location:	RESIDENCE AT
Location:	Not reported
Other Location:	Not reported
Contact Name:	Not reported
Caller Name:	Not reported
Caller Title:	Not reported
Caller Address:	Not reported
Caller City,St,Zip:	Not reported
Caller Telephone:	Not reported
Substance(s):	Not reported
Substance Type:	Not reported
Substance Identity:	Not reported
CAS Number:	Not reported
A310 Letter:	Not reported
TCPA Chemical:	Not reported
Hazrds Material:	Not reported
COMU:	Not reported
Ref. Code:	Not reported
Amt Released:	Not reported
Contained:	Not reported
Release Type:	Not reported
Release VE:	Not reported
Injuries:	No
Public Exposure:	No
Facility Evacuation:	No
Police at Scene:	No
Firemen at Scene:	No
Contamination of:	Not reported
Receiving Water:	Not reported
Status at Spill:	Not reported

400 DRUMMOND AVENUE (Continued) **S106215180**

NJ Spill Date: Not reported
NJ Spill Time: Not reported
NJ Spill Name: Not reported
NJ Spill Title: Not reported
NJ Spill Phone: Not reported
Other Date: Not reported
Other Time: Not reported
Other Name: Not reported
Other Title: Not reported
Other Telephone: Not reported
Public Evacuation: No
Assistance Requested: Not reported
Wind Direction/Speed: Not reported
Local Municipality Notified: Not reported
Local Municipality Name: Not reported
Local Municipality Title: Not reported
Local Municipality Telephone: Not reported
Local Municipality Date: Not reported
Local Municipality Time: Not reported
Incident Description: Not reported
Incident Name: Not reported
Incident Referred To: Not reported
Incident Region: Not reported
Incident Telephone: Not reported
Incident Date: Not reported
Incident time: Not reported
Incident ITM: Not reported
Comments: Not reported
Date A310 Letter Printed: Not reported
Date Local Authority Was Notified: Not reported
Date Updated: Not reported
Date Report Faxed to Local Authority: Not reported
Local Authority Notification Date: Not reported
Rep Receive Date: 08/18/2003
Reporter Type: Other
Reporter Name: REDACTED
Reporter Title: REDACTED
Reporter Org: REDATED
Reporter Address: Not reported
Reporter City,St,Zip: Not reported
Reporter County: Not reported
Incident Status: Terminated
Incident Category: Other
Incident Source: JOE MASSARO
Incident Address: 630 PINEAIRE DR
Incident Address 2: BAYSHORE
Incident City,St,Zip: Out Of State, NY 11706
Incident County: Out Of State
DEP Requested: No
Confidential: Not reported
Notify Type: Not reported
Road Closed: No
Direction: Not reported
Responsible Party: Not reported
Responsible Party Name: Not reported
Responsible Party Contact: Not reported
Responsible Party Title: Not reported

400 DRUMMOND AVENUE (Continued) **S106215180**

Responsible Party Phone:	Not reported
Responsible Party Street:	Not reported
Responsible Party County:	Not reported
Responsible Party City,St,Zip:	Not reported
Memo. Of Understanding:	Not reported
Drill/trng Exercise:	Not reported
Hazardous:	Not reported

DH404 **OCEAN MILE PROPERTIES** **NJ SHWS** **S108972539**
NE **400 418 COOKMAN AVE** **NJ BROWNFIELDS** **N/A**
1/2-1 **ASBURY PARK CITY, NJ 07712**
0.987 mi.
5211 ft. **Site 1 of 2 in cluster DH**

Relative:
Lower

Actual:
10 ft.

SHWS:

Site ID:	84283
Status:	Closed
Home Owner:	No
PI Number:	G000038583

Detail As Of April 2012:

X Coord Site:	Not reported
X Coord PI:	Not reported
Y Coord Site:	Not reported
Y Coord PI:	Not reported

BROWNFIELDS:

Price:	Not reported
Assessed Value:	Not reported
Property Size:	Unknown
Annual Taxes:	Not reported
Representative Address:	Not reported
Representative City/State/Zip:	Not reported
Submitter Name:	Not reported
Submitter Address1:	Not reported
Submitter Address2:	Not reported
Submitter City:	Not reported
Submitter State:	Not reported
Submitter Zip:	Not reported
Submitter Email:	Not reported
Submitter Phone:	Not reported
Transaction Type:	Not reported
Transfer Type:	Not reported
Site Number:	8480
X Coordinate:	630044
Y Coordinate:	504635
Coord:	630044:504635
AutoID:	7324
Ownership Type:	unknown
Ownership:	DEP Case
PStatus:	DEP Case
PI Number:	G000038583
Owner Name:	Not reported
Owner Address + Owner Street:	Not reported
Owner City:	Not reported
Owner State:	Not reported
Owner Zip Code:	Not reported
Owner County:	Not reported

OCEAN MILE PROPERTIES (Continued) **S108972539**

Owner Phone:	9999999999
Owner Fax:	9999999999
Owner Email:	Not reported
Owner Organization:	Not reported
Authorized Representative:	Not reported
Auth Rep Relation to Owner:	Not reported
Municipal Contact Name:	Not reported
Municipal Contact Street:	Not reported
Municipal Contact City:	Not reported
Municipal Contact State:	Not reported
Municipal Contact Zip Code:	Not reported
Municipal Contact Phone:	9999999999
Municipal Contact Fax:	9999999999
Municipal Contact Email:	Not reported
Department:	Not reported
Municipal Contact Title:	Not reported
Contact Relation to Owner:	Not reported
Current Zoning:	Not reported
Proposed Zoning:	Not reported
Copy of Title Insurance:	Not reported
Municode:	1303
Block:	Not reported
Lot:	Not reported
Development Plan Completed:	Unknown
Market Study Completed:	Unknown
Current Activity:	Not reported
Current Operations:	Not reported
Prior Operations:	Not reported
Deed Restrictions:	Unknown
Easements:	Unknown
Buildings:	Not reported
Condition of Buildings:	Not reported
Square Footage:	Not reported
Total Buildable Space:	Not reported
Lease Price:	Not reported
Tax Certificate:	Unknown
Tax Lien:	Unknown
Other Liens/Judgements:	No
Traffic Study:	Unknown
Road Access:	Not reported
Waterfront Access:	Unknown
Airport Access:	Unknown
Public Transportation Access:	Unknown
Major Highway Name:	Not reported
Major Highway Interchange:	Not reported
Major Highway Miles Away:	Not reported
Local Highway Name:	Not reported
Local Highway Interchange:	Not reported
Local Highway Miles Away:	Not reported
Rail Type:	Not reported
Rail Name:	Not reported
Rail Station:	Not reported
Rail Miles Away:	Not reported
Public Water:	Unknown
Electric:	Unknown
Gas:	Unknown
Public Sewer:	Unknown

OCEAN MILE PROPERTIES (Continued) **S108972539**

Telephone:	Unknown
Cable:	Unknown
Fiber Optics:	Unknown
Wetlands:	No
Sensitive Ecosystems/Habitats:	No
Endangered Species:	No
Historic/Archeological Site:	No
100 Year Flood Plain:	No
500 Year Flood Plain:	No
Environmental Report Copies:	Yes
List Containing Site:	Not reported
Preliminary Assessment:	No
Site Investigation:	No
Remedial Investigation:	No
Remedial Action Workplan:	No
Voluntary Cleanup Program:	Yes
Environmental Litigation:	No
Remediation In Progress:	Yes
Remediation Estimated Complete Date:	Not reported
Regulatory sign-off:	No
Regulatory Sign-Off Description:	Not reported
Other Incentives:	No
Low Interest Rates:	No
HDSRF Grants:	No
TIF:	No
HDSRF Loans:	No
USA Loans:	No
USA Grants:	No
Designated Redevelopment Area:	No
Environmental Opportunity Zone:	No
Tax Rebate or Abatement:	No
Empowerment Zone (Federal):	No
Urban Coordinating Council Neighborhood:	No
Enterprise Community (Federal):	No
Urban Enterprise Zone:	No
Additional Comments:	1) Assigned to Program,11/17/2003 2) C2: Formal Design - Known Source or Release with GW Contamination established 6/2/1999
County_int_FK:	13
Municipality_int_FK:	326
Planning Area Designation:	Planning Area 1
Authorized Representative Email:	Not reported
Authorized Representative Phone:	9999999999
General Comments:	Not reported

405
SSW
1/2-1
0.988 mi.
5216 ft.

8 STEINER AVE
NEPTUNE CITY BORO, NJ 07753

NJ SHWS **S113659527**
NJ Release **N/A**

Relative:
Lower

Actual:
15 ft.

SHWS:

Site ID:	480671
Status:	Closed
Home Owner:	Yes
PI Number:	606292

Detail As Of April 2012:

X Coord Site:	Not reported

(Continued) **S113659527**

X Coord PI: Not reported
Y Coord Site: Not reported
Y Coord PI: Not reported

NJ Release:
Facility Type: Residential
Facility Phone: Not reported
Incident Date: 01/02/2013
Incident Time: Not reported
TD Log #: 455373
Case Number: 13-01-03-0808-47
Date Received: 01/03/2013
Nature of Incident: Not reported
Operator: Not reported
Incident Type: Underground Storage Tank
Incident Location: RESID
Location: Not reported
Other Location: Not reported
Contact Name: Not reported
Caller Name: Not reported
Caller Title: Not reported
Caller Address: Not reported
Caller City,St,Zip: Not reported
Caller Telephone: Not reported
Substance(s): Not reported
Substance Type: Not reported
Substance Identity: Not reported
CAS Number: Not reported
A310 Letter: Not reported
TCPA Chemical: Not reported
Hazrds Material: Not reported
COMU: Not reported
Ref. Code: Not reported
Amt Released: Not reported
Contained: Not reported
Release Type: Not reported
Release VE: Not reported
Injuries: No
Public Exposure: No
Facility Evacuation: No
Police at Scene: No
Firemen at Scene: No
Contamination of: Not reported
Receiving Water: Not reported
Status at Spill: Not reported
NJ Spill Date: Not reported
NJ Spill Time: Not reported
NJ Spill Name: Not reported
NJ Spill Title: Not reported
NJ Spill Phone: Not reported
Other Date: Not reported
Other Time: Not reported
Other Name: Not reported
Other Title: Not reported
Other Telephone: Not reported
Public Evacuation: No
Assistance Requested: Not reported

(Continued) **S113659527**

Wind Direction/Speed:	Not reported
Local Municipality Notified:	Not reported
Local Municipality Name:	Not reported
Local Municipality Title:	Not reported
Local Municipality Telephone:	Not reported
Local Municipality Date:	Not reported
Local Municipality Time:	Not reported
Incident Description:	Not reported
Incident Name:	Not reported
Incident Referred To:	Not reported
Incident Region:	Not reported
Incident Telephone:	Not reported
Incident Date:	Not reported
Incident time:	Not reported
Incident ITM:	Not reported
Comments: Not reported	
Date A310 Letter Printed:	Not reported
Date Local Authority Was Notified:	Not reported
Date Updated:	Not reported
Date Report Faxed to Local Authority:	Not reported
Local Authority Notification Date:	Not reported
Rep Receive Date:	01/03/2013
Reporter Type:	Other
Reporter Name:	REDACTED
Reporter Title:	REDACTED
Reporter Org:	REDATED
Reporter Address:	Not reported
Reporter City,St,Zip:	Not reported
Reporter County:	Not reported
Incident Status:	Terminated
Incident Category:	Other
Incident Source:	BRIDGET ROBINSON
Incident Address:	8 STEINER AVE
Incident Address 2:	Not reported
Incident City,St,Zip:	Neptune City Boro, NJ 07753
Incident County:	Monmouth
DEP Requested:	No
Confidential:	Not reported
Notify Type:	Not reported
Road Closed:	Not reported
Direction:	Not reported
Responsible Party:	Not reported
Responsible Party Name:	Not reported
Responsible Party Contact:	Not reported
Responsible Party Title:	Not reported
Responsible Party Phone:	Not reported
Responsible Party Street:	Not reported
Responsible Party County:	Not reported
Responsible Party City,St,Zip:	Not reported
Memo. Of Understanding:	Not reported
Drill/trng Exercise:	Not reported
Hazardous:	Not reported

DH406 **COAST CIGARETTE SALES INC** **NJ SHWS** **S117387482**
NNE **405 MONROE AVE** **NJ INST CONTROL** **N/A**
1/2-1 **ASBURY PARK CITY, NJ 07712** **NJ GW CONTAM AREAS**
0.991 mi.
5231 ft. **Site 2 of 2 in cluster DH**

Relative:
Lower

Actual:
12 ft.

SHWS:

Site ID:	48752
Status:	Closed
Home Owner:	No
PI Number:	031801

Detail As Of April 2012:

X Coord Site:	Not reported
X Coord PI:	Not reported
Y Coord Site:	Not reported
Y Coord PI:	Not reported

NJ INSTITUTIONAL CONTROL:

Facility ID:	48752
Date Established (SI):	12/10/2014
Date Closed/Lifted (SI):	Not reported
PI Number:	031801
PI Name:	COAST CIGARETTE SALES INC
CEA Description (SI):	Aluminum
CEA Case Track #:	30640
CEA Duration:	Not reported
Intermediate Durations:	Yes

Facility ID:	48752
Date Established (SI):	12/10/2014
Date Closed/Lifted (SI):	Not reported
PI Number:	031801
PI Name:	COAST CIGARETTE SALES INC
CEA Description (SI):	Aluminum
CEA Case Track #:	140520
CEA Duration:	Not reported
Intermediate Durations:	Yes

Facility ID:	48752
Date Established (SI):	12/10/2014
Date Closed/Lifted (SI):	Not reported
PI Number:	031801
PI Name:	COAST CIGARETTE SALES INC
CEA Description (SI):	Aluminum
CEA Case Track #:	Not reported
CEA Duration:	Not reported
Intermediate Durations:	Yes

Facility ID:	48752
Date Established (SI):	12/10/2014
Date Closed/Lifted (SI):	Not reported
PI Number:	031801
PI Name:	COAST CIGARETTE SALES INC
CEA Description (SI):	Arsenic
CEA Case Track #:	30640
CEA Duration:	Not reported
Intermediate Durations:	Yes

COAST CIGARETTE SALES INC (Continued) **S117387482**

Facility ID: 48752
Date Established (SI): 12/10/2014
Date Closed/Lifted (SI): Not reported
PI Number: 031801
PI Name: COAST CIGARETTE SALES INC
CEA Description (SI): Arsenic
CEA Case Track #: 140520
CEA Duration: Not reported
Intermediate Durations: Yes

Facility ID: 48752
Date Established (SI): 12/10/2014
Date Closed/Lifted (SI): Not reported
PI Number: 031801
PI Name: COAST CIGARETTE SALES INC
CEA Description (SI): Arsenic
CEA Case Track #: Not reported
CEA Duration: Not reported
Intermediate Durations: Yes

Facility ID: 48752
Date Established (SI): 12/10/2014
Date Closed/Lifted (SI): Not reported
PI Number: 031801
PI Name: COAST CIGARETTE SALES INC
CEA Description (SI): Benzo(a)anthracene
CEA Case Track #: 30640
CEA Duration: Not reported
Intermediate Durations: Yes

Facility ID: 48752
Date Established (SI): 12/10/2014
Date Closed/Lifted (SI): Not reported
PI Number: 031801
PI Name: COAST CIGARETTE SALES INC
CEA Description (SI): Benzo(a)anthracene
CEA Case Track #: 140520
CEA Duration: Not reported
Intermediate Durations: Yes

Facility ID: 48752
Date Established (SI): 12/10/2014
Date Closed/Lifted (SI): Not reported
PI Number: 031801
PI Name: COAST CIGARETTE SALES INC
CEA Description (SI): Benzo(a)anthracene
CEA Case Track #: Not reported
CEA Duration: Not reported
Intermediate Durations: Yes

Facility ID: 48752
Date Established (SI): 12/10/2014
Date Closed/Lifted (SI): Not reported
PI Number: 031801
PI Name: COAST CIGARETTE SALES INC
CEA Description (SI): Benzo(a)pyrene
CEA Case Track #: 30640

COAST CIGARETTE SALES INC (Continued) **S117387482**

CEA Duration: Not reported
Intermediate Durations: Yes

Facility ID: 48752
Date Established (SI): 12/10/2014
Date Closed/Lifted (SI): Not reported
PI Number: 031801
PI Name: COAST CIGARETTE SALES INC
CEA Description (SI): Benzo(a)pyrene
CEA Case Track #: 140520
CEA Duration: Not reported
Intermediate Durations: Yes

Facility ID: 48752
Date Established (SI): 12/10/2014
Date Closed/Lifted (SI): Not reported
PI Number: 031801
PI Name: COAST CIGARETTE SALES INC
CEA Description (SI): Benzo(a)pyrene
CEA Case Track #: Not reported
CEA Duration: Not reported
Intermediate Durations: Yes

Facility ID: 48752
Date Established (SI): 12/10/2014
Date Closed/Lifted (SI): Not reported
PI Number: 031801
PI Name: COAST CIGARETTE SALES INC
CEA Description (SI): Benzo(b)fluoranthene
CEA Case Track #: 30640
CEA Duration: Not reported
Intermediate Durations: Yes

Facility ID: 48752
Date Established (SI): 12/10/2014
Date Closed/Lifted (SI): Not reported
PI Number: 031801
PI Name: COAST CIGARETTE SALES INC
CEA Description (SI): Benzo(b)fluoranthene
CEA Case Track #: 140520
CEA Duration: Not reported
Intermediate Durations: Yes

Facility ID: 48752
Date Established (SI): 12/10/2014
Date Closed/Lifted (SI): Not reported
PI Number: 031801
PI Name: COAST CIGARETTE SALES INC
CEA Description (SI): Benzo(b)fluoranthene
CEA Case Track #: Not reported
CEA Duration: Not reported
Intermediate Durations: Yes

Facility ID: 48752
Date Established (SI): 12/10/2014
Date Closed/Lifted (SI): Not reported
PI Number: 031801

COAST CIGARETTE SALES INC (Continued) **S117387482**

PI Name: COAST CIGARETTE SALES INC
CEA Description (SI): Chromium
CEA Case Track #: 30640
CEA Duration: Not reported
Intermediate Durations: Yes

Facility ID: 48752
Date Established (SI): 12/10/2014
Date Closed/Lifted (SI): Not reported
PI Number: 031801
PI Name: COAST CIGARETTE SALES INC
CEA Description (SI): Chromium
CEA Case Track #: 140520
CEA Duration: Not reported
Intermediate Durations: Yes

Facility ID: 48752
Date Established (SI): 12/10/2014
Date Closed/Lifted (SI): Not reported
PI Number: 031801
PI Name: COAST CIGARETTE SALES INC
CEA Description (SI): Chromium
CEA Case Track #: Not reported
CEA Duration: Not reported
Intermediate Durations: Yes

Facility ID: 48752
Date Established (SI): 12/10/2014
Date Closed/Lifted (SI): Not reported
PI Number: 031801
PI Name: COAST CIGARETTE SALES INC
CEA Description (SI): Indeno(1,2,3-cd)pyrene
CEA Case Track #: 30640
CEA Duration: Not reported
Intermediate Durations: Yes

Facility ID: 48752
Date Established (SI): 12/10/2014
Date Closed/Lifted (SI): Not reported
PI Number: 031801
PI Name: COAST CIGARETTE SALES INC
CEA Description (SI): Indeno(1,2,3-cd)pyrene
CEA Case Track #: 140520
CEA Duration: Not reported
Intermediate Durations: Yes

Facility ID: 48752
Date Established (SI): 12/10/2014
Date Closed/Lifted (SI): Not reported
PI Number: 031801
PI Name: COAST CIGARETTE SALES INC
CEA Description (SI): Indeno(1,2,3-cd)pyrene
CEA Case Track #: Not reported
CEA Duration: Not reported
Intermediate Durations: Yes

Facility ID: 48752

COAST CIGARETTE SALES INC (Continued) **S117387482**

Date Established (SI): 12/10/2014
Date Closed/Lifted (SI): Not reported
PI Number: 031801
PI Name: COAST CIGARETTE SALES INC
CEA Description (SI): Iron
CEA Case Track #: 30640
CEA Duration: Not reported
Intermediate Durations: Yes

Facility ID: 48752
Date Established (SI): 12/10/2014
Date Closed/Lifted (SI): Not reported
PI Number: 031801
PI Name: COAST CIGARETTE SALES INC
CEA Description (SI): Iron
CEA Case Track #: 140520
CEA Duration: Not reported
Intermediate Durations: Yes

Facility ID: 48752
Date Established (SI): 12/10/2014
Date Closed/Lifted (SI): Not reported
PI Number: 031801
PI Name: COAST CIGARETTE SALES INC
CEA Description (SI): Iron
CEA Case Track #: Not reported
CEA Duration: Not reported
Intermediate Durations: Yes

Facility ID: 48752
Date Established (SI): 12/10/2014
Date Closed/Lifted (SI): Not reported
PI Number: 031801
PI Name: COAST CIGARETTE SALES INC
CEA Description (SI): Lead
CEA Case Track #: 30640
CEA Duration: Not reported
Intermediate Durations: Yes

Facility ID: 48752
Date Established (SI): 12/10/2014
Date Closed/Lifted (SI): Not reported
PI Number: 031801
PI Name: COAST CIGARETTE SALES INC
CEA Description (SI): Lead
CEA Case Track #: 140520
CEA Duration: Not reported
Intermediate Durations: Yes

Facility ID: 48752
Date Established (SI): 12/10/2014
Date Closed/Lifted (SI): Not reported
PI Number: 031801
PI Name: COAST CIGARETTE SALES INC
CEA Description (SI): Lead
CEA Case Track #: Not reported
CEA Duration: Not reported

COAST CIGARETTE SALES INC (Continued) **S117387482**

Intermediate Durations: Yes

Facility ID: 48752
Date Established (SI): 12/10/2014
Date Closed/Lifted (SI): Not reported
PI Number: 031801
PI Name: COAST CIGARETTE SALES INC
CEA Description (SI): Manganese
CEA Case Track #: 30640
CEA Duration: Not reported
Intermediate Durations: Yes

Facility ID: 48752
Date Established (SI): 12/10/2014
Date Closed/Lifted (SI): Not reported
PI Number: 031801
PI Name: COAST CIGARETTE SALES INC
CEA Description (SI): Manganese
CEA Case Track #: 140520
CEA Duration: Not reported
Intermediate Durations: Yes

Facility ID: 48752
Date Established (SI): 12/10/2014
Date Closed/Lifted (SI): Not reported
PI Number: 031801
PI Name: COAST CIGARETTE SALES INC
CEA Description (SI): Manganese
CEA Case Track #: Not reported
CEA Duration: Not reported
Intermediate Durations: Yes

Facility ID: 48752
Date Established (SI): 12/10/2014
Date Closed/Lifted (SI): Not reported
PI Number: 031801
PI Name: COAST CIGARETTE SALES INC
CEA Description (SI): Pentachlorophenol
CEA Case Track #: 30640
CEA Duration: Not reported
Intermediate Durations: Yes

Facility ID: 48752
Date Established (SI): 12/10/2014
Date Closed/Lifted (SI): Not reported
PI Number: 031801
PI Name: COAST CIGARETTE SALES INC
CEA Description (SI): Pentachlorophenol
CEA Case Track #: 140520
CEA Duration: Not reported
Intermediate Durations: Yes

Facility ID: 48752
Date Established (SI): 12/10/2014
Date Closed/Lifted (SI): Not reported
PI Number: 031801
PI Name: COAST CIGARETTE SALES INC

COAST CIGARETTE SALES INC (Continued) **S117387482**

CEA Description (SI): Pentachlorophenol
CEA Case Track #: Not reported
CEA Duration: Not reported
Intermediate Durations: Yes

GW CONTAM AREAS:

AKA:	COAST CIGARETTE SALES INC - HISTORIC FILL
Scale at which CKE is digitized:	Not reported
Date CKE was approved:	Not reported
VOCS:	Not reported
SVOCS:	Not reported
Metal:	Aluminum, Iron, Manganese
Pesticide/PCBS:	Not reported
Tentatively Identified Compounds:	Not reported
Contam Contributed To Radioactive Substance:	Not reported
Other:	Not reported
Block Lot:	3205-13; 3205-14; 3205-15; 3205-16
Duration:	Indeterminate
Well Restriction Area:	No
GW Class:	II-A
Vertical Extent:	8
Acres:	1.1485872800000001
Benzene:	Not reported
MTBE:	Not reported
TBA:	Not reported
TCE:	Not reported
PCE:	Not reported
Naphthalen:	Not reported
Vinyl Chloride:	Not reported
Benz Pyrene:	Yes
Lead Pb:	Lead
Arsenic:	Yes
Chromium:	Chromium
Cadmium:	Not reported
Mercury:	Not reported
TICS:	Not reported
Volatile Organic:	Not reported
Base Neutral:	Benzo(a)anthracene, Benzo(b)fluoranthene, Indeno(1,2,3-cd)pyrene, Pentachlorophenol
Pesticide:	Not reported
PCB:	Not reported
Dioxin:	Not reported
Radionuclides:	Not reported
Non-Dissolved Free Product:	Not reported
Perimeter:	962.48773960999995

AKA:	COAST CIGARETTE SALES, INC - HISTORIC FILL
Scale at which CKE is digitized:	Not reported
Date CKE was approved:	Not reported
VOCS:	Not reported
SVOCS:	Not reported
Metal:	Aluminum, Iron, Manganese
Pesticide/PCBS:	Not reported
Tentatively Identified Compounds:	Not reported
Contam Contributed To Radioactive Substance:	Not reported
Other:	Not reported
Block Lot:	3205-13; 3205-14; 3205-15; 3205-16

COAST CIGARETTE SALES INC (Continued) **S117387482**

Duration:	Indeterminate
Well Restriction Area:	No
GW Class:	II-A
Vertical Extent:	8
Acres:	2.0087063000000001
Benzene:	Not reported
MTBE:	Not reported
TBA:	Not reported
TCE:	Not reported
PCE:	Not reported
Naphthalen:	Not reported
Vinyl Chloride:	Not reported
Benz Pyrene:	Yes
Lead Pb:	Lead
Arsenic:	Yes
Chromium:	Chromium
Cadmium:	Not reported
Mercury:	Not reported
TICS:	Not reported
Volatile Organic:	Not reported
Base Neutral:	Benzo(a)anthracene, Benzo(b)fluoranthene, Indeno(1,2,3-cd)pyrene, Pentachlorophenol
Pesticide:	Not reported
PCB:	Not reported
Dioxin:	Not reported
Radionuclides:	Not reported
Non-Dissolved Free Product:	Not reported
Perimeter:	1242.20991121

407
South
1/2-1
0.995 mi.
5252 ft.

136 GARFIELD AVE.
AVON-BY-THE-SEA BORO, NJ 07717

NJ SHWS **S113925717**
NJ Release **N/A**

Relative:
Lower

Actual:
9 ft.

SHWS:

Site ID:	500122
Status:	Closed
Home Owner:	Yes
PI Number:	630256

Detail As Of April 2012:

X Coord Site:	Not reported
X Coord PI:	Not reported
Y Coord Site:	Not reported
Y Coord PI:	Not reported

NJ Release:

Facility Type:	Residential
Facility Phone:	Not reported
Incident Date:	09/20/2013
Incident Time:	Not reported
TD Log #:	492719
Case Number:	13-09-20-1438-28
Date Received:	09/20/2013
Nature of Incident:	Not reported
Operator:	Not reported
Incident Type:	Underground Storage Tank

(Continued) **S113925717**

Incident Location:	RESIDENCE
Location:	Not reported
Other Location:	Not reported
Contact Name:	Not reported
Caller Name:	Not reported
Caller Title:	Not reported
Caller Address:	Not reported
Caller City,St,Zip:	Not reported
Caller Telephone:	Not reported
Substance(s):	Not reported
Substance Type:	Not reported
Substance Identity:	Not reported
CAS Number:	Not reported
A310 Letter:	Not reported
TCPA Chemical:	Not reported
Hazrds Material:	Not reported
COMU:	Not reported
Ref. Code:	Not reported
Amt Released:	Not reported
Contained:	Not reported
Release Type:	Not reported
Release VE:	Not reported
Injuries:	No
Public Exposure:	No
Facility Evacuation:	No
Police at Scene:	No
Firemen at Scene:	No
Contamination of:	Not reported
Receiving Water:	Not reported
Status at Spill:	Not reported
NJ Spill Date:	Not reported
NJ Spill Time:	Not reported
NJ Spill Name:	Not reported
NJ Spill Title:	Not reported
NJ Spill Phone:	Not reported
Other Date:	Not reported
Other Time:	Not reported
Other Name:	Not reported
Other Title:	Not reported
Other Telephone:	Not reported
Public Evacuation:	No
Assistance Requested:	Not reported
Wind Direction/Speed:	Not reported
Local Municipality Notified:	Not reported
Local Municipality Name:	Not reported
Local Municipality Title:	Not reported
Local Municipality Telephone:	Not reported
Local Municipality Date:	Not reported
Local Municipality Time:	Not reported
Incident Description:	Not reported
Incident Name:	Not reported
Incident Referred To:	Not reported
Incident Region:	Not reported
Incident Telephone:	Not reported
Incident Date:	Not reported
Incident time:	Not reported
Incident ITM:	Not reported

(Continued) **S113925717**

Comments:	Not reported
Date A310 Letter Printed:	Not reported
Date Local Authority Was Notified:	Not reported
Date Updated:	Not reported
Date Report Faxed to Local Authority:	Not reported
Local Authority Notification Date:	Not reported
Rep Receive Date:	09/20/2013
Reporter Type:	Other
Reporter Name:	REDACTED
Reporter Title:	REDACTED
Reporter Org:	REDATED
Reporter Address:	Not reported
Reporter City,St,Zip:	Not reported
Reporter County:	Not reported
Incident Status:	Terminated
Incident Category:	Other
Incident Source:	JOHN COUGAN
Incident Address:	136 GARFIELD AVE.
Incident Address 2:	Not reported
Incident City,St,Zip:	Avon-By-The-Sea Boro, NJ 07717
Incident County:	Monmouth
DEP Requested:	No
Confidential:	Not reported
Notify Type:	Not reported
Road Closed:	Not reported
Direction:	Not reported
Responsible Party:	Not reported
Responsible Party Name:	Not reported
Responsible Party Contact:	Not reported
Responsible Party Title:	Not reported
Responsible Party Phone:	Not reported
Responsible Party Street:	Not reported
Responsible Party County:	Not reported
Responsible Party City,St,Zip:	Not reported
Memo. Of Understanding:	Not reported
Drill/trng Exercise:	Not reported
Hazardous:	Not reported

DG408 **W. E. YOUNG COMPANY** **NJ SHWS** **S107591174**
NNE **906 SEWALL AVE** **NJ ISRA** **N/A**
1/2-1 **ASBURY PARK CITY, NJ 07712**
0.995 mi.
5252 ft. **Site 2 of 3 in cluster DG**

Relative:
Higher

Actual:
19 ft.

SHWS:

Site ID:	30959
Status:	Closed
Home Owner:	No
PI Number:	G000042763

Detail As Of April 2012:

X Coord Site:	Not reported
X Coord PI:	Not reported
Y Coord Site:	Not reported
Y Coord PI:	Not reported

NJ ISRA:

Pi Number:	G000042763

W. E. YOUNG COMPANY (Continued) **S107591174**

Action Number:	ISR010001
Title:	E20010077 Ocean Bindery Corpor
Isra Trg: Finalized Date	9/25/2000
Start Date:	03/22/2001
Case Status:	NFA-E (Entire Site) HISTORIC
Case No:	E20010077
Case Name:	Ocean Bindery Corporation
Trigger Type:	Cessation
Trigger Date:	09/25/2000

Pi Number:	G000042763
Action Number:	ISR980001
Title:	E97312 W. E. Young Company
Isra Trg: Finalized Date	Not reported
Start Date:	06/23/1998
Case Status:	NFA-E (Entire Site) HISTORIC
Case No:	E97312
Case Name:	W. E. Young Company
Trigger Type:	Property Sale
Trigger Date:	07/21/1997

DG409 **RAYMERE PROPERTIES CO** **NJ SHWS** **S113752863**
North **918 SEWALL AVE** **NJ NJEMS** **N/A**
1/2-1 **ASBURY PARK, NJ 07712** **NJ Release**
0.995 mi.
5255 ft. **Site 3 of 3 in cluster DG**

Relative:
Higher

Actual:
19 ft.

SHWS:

Site ID:	485147
Status:	Closed
Home Owner:	No
PI Number:	611954

Detail As Of April 2012:

X Coord Site:	Not reported
X Coord PI:	Not reported
Y Coord Site:	Not reported
Y Coord PI:	Not reported

NJEMS:

Site Id:	485147
Municipality:	ASBURY PARK CITY
Municipality Name From Spatial Overlay:	ASBURY PARK CITY
GNIS Civil Code For Municipality:	885141
Municipal Code (NJ-1040):	1304
X Coord:	627703
Y Coord:	505457
Coord System:	NJ STATE PLANE (NAD83) - USFEET
Coord Type:	Approx. Addr. Match
Coord Orign:	DEP-GIS
State Standard Numeric Code From Spatial Overlay:	1303
Unique Feature Number For Municipality From Spatial Overlay:	3402501960
Eleven Digit Hydrologic Unit Code From Spatial Overlay):	02030104090
Fourteen Digit Hydrologic Unit Code From Spatial Overlay:	02030104090030
Watershed Management Area Number From Spatial Overlay:	12
Watershed Management Area Name From Spatial Overlay:	Monmouth
Water Region Code From Spatial Overlay:	3
Water Region Name From Spatial Overlay:	Atlantic Coast

RAYMERE PROPERTIES CO (Continued) **S113752863**

Sub Watershed Name From Overlay: Deal Lake
Watershed Name From Spatial Overlay: Whale Pond Bk / Shark R / Wreck Pond Bk

NJ Release:

Facility Type:	Commercial
Facility Phone:	Not reported
Incident Date:	04/30/2013
Incident Time:	Not reported
TD Log #:	471671
Case Number:	13-05-09-1142-59
Date Received:	05/09/2013
Nature of Incident:	Not reported
Operator:	Not reported
Incident Type:	Groundwater Cont
Incident Location:	UNITED CLEANING CONTRACTORS INC
Location:	Not reported
Other Location:	Not reported
Contact Name:	NEIL WARAR
Caller Name:	Not reported
Caller Title:	Not reported
Caller Address:	Not reported
Caller City,St,Zip:	Not reported
Caller Telephone:	Not reported
Substance(s):	Not reported
Substance Type:	Not reported
Substance Identity:	Not reported
CAS Number:	Not reported
A310 Letter:	Not reported
TCPA Chemical:	Not reported
Hazrds Material:	Not reported
COMU:	Not reported
Ref. Code:	Not reported
Amt Released:	Not reported
Contained:	Not reported
Release Type:	Not reported
Release VE:	Not reported
Injuries:	No
Public Exposure:	No
Facility Evacuation:	No
Police at Scene:	No
Firemen at Scene:	No
Contamination of:	Not reported
Receiving Water:	Not reported
Status at Spill:	Not reported
NJ Spill Date:	Not reported
NJ Spill Time:	Not reported
NJ Spill Name:	Not reported
NJ Spill Title:	Not reported
NJ Spill Phone:	Not reported
Other Date:	Not reported
Other Time:	Not reported
Other Name:	Not reported
Other Title:	Not reported
Other Telephone:	Not reported
Public Evacuation:	No
Assistance Requested:	Not reported
Wind Direction/Speed:	Not reported

RAYMERE PROPERTIES CO (Continued) **S113752863**

Local Municipality Notified:	Not reported
Local Municipality Name:	Not reported
Local Municipality Title:	Not reported
Local Municipality Telephone:	Not reported
Local Municipality Date:	Not reported
Local Municipality Time:	Not reported
Incident Description:	Not reported
Incident Name:	Not reported
Incident Referred To:	Not reported
Incident Region:	Not reported
Incident Telephone:	Not reported
Incident Date:	Not reported
Incident time:	Not reported
Incident ITM:	Not reported
Comments: Not reported	
Date A310 Letter Printed:	Not reported
Date Local Authority Was Notified:	Not reported
Date Updated:	Not reported
Date Report Faxed to Local Authority:	Not reported
Local Authority Notification Date:	Not reported
Rep Receive Date:	05/09/2013
Reporter Type:	Other
Reporter Name:	REDACTED
Reporter Title:	REDACTED
Reporter Org:	REDATED
Reporter Address:	Not reported
Reporter City,St,Zip:	Not reported
Reporter County:	Not reported
Incident Status:	Terminated
Incident Category:	Other
Incident Source:	RAYMERE PROPERTIES
Incident Address:	918 SEWALL AVE
Incident Address 2:	Not reported
Incident City,St,Zip:	Asbury Park City, NJ 07712
Incident County:	Monmouth
DEP Requested:	No
Confidential:	Not reported
Notify Type:	Not reported
Road Closed:	Not reported
Direction:	Not reported
Responsible Party:	Not reported
Responsible Party Name:	Not reported
Responsible Party Contact:	Not reported
Responsible Party Title:	Not reported
Responsible Party Phone:	Not reported
Responsible Party Street:	Not reported
Responsible Party County:	Not reported
Responsible Party City,St,Zip:	Not reported
Memo. Of Understanding:	Not reported
Drill/trng Exercise:	Not reported
Hazardous:	Not reported

410 South 1/2-1 0.995 mi. 5256 ft.

315 4TH AVENUE
315 4TH AVE
AVON-BY-THE-SEA BORO, NJ 07575

NJ SHWS **S105211654**
NJ VCP **N/A**
NJ SPILLS

Relative: Lower

Actual: 14 ft.

SHWS:

Site ID:	98856
Status:	Closed
Home Owner:	Yes
PI Number:	135244

Detail As Of April 2012:

X Coord Site:	Not reported
X Coord PI:	Not reported
Y Coord Site:	Not reported
Y Coord PI:	Not reported

VCP:

Incident Number:	01-12-27-1411-54
MOA Execution Date:	03/26/2002
Type Of Vcp File:	HISTORICAL
Pi Number:	Not reported
Case Type(Case Type):	Not reported
Case Contact: Department	Not reported
Case Contact Name:	Not reported
Case Contact: Organization	Not reported
Case Contact: Address: Line1	Not reported
Case Contact: Address: Line2	Not reported
Case Contact: Address: Line3	Not reported
Case Contact City,St,Zip:	Not reported

NJ SPILL:

Facility ID:	89651
Case Number:	01-12-27-1411-54
Notify Type:	Other
Date Received:	12/27/2001
Location:	Other
Other Location:	Not reported
Incident Date:	12/27/2001
Incident Time:	1315
A310 Letter:	True
Ref. Code:	101
COMU:	1305
CAS Number:	Not reported
Hazardous:	No
Incident Location:	Not reported
Facility Type:	Residential
Facility Phone:	Not reported
Substance(s):	Not reported
Substance Type:	Not reported
Substance Identity:	Not reported
TCPA Chemical:	Not reported
Hazrds Material:	Not reported
Amnt Released:	Not reported
Release VE:	Not reported
Contained:	Not reported
Release Type:	Not reported
Incident Desc:	Not reported

315 4TH AVENUE (Continued) **S105211654**

Status at Spill:	1/275 ABOVE GROUND STORAGE TANK LEAKED MATERIAL. CLEAN UP IN PROGRESS.
NJ Spill Date:	Not reported
NJ Spill Time:	Not reported
NJ Spill Name:	Not reported
NJ Spill Title:	Not reported
NJ Spill Phone:	Not reported
Other Date:	Not reported
Other Time:	Not reported
Other Name:	Not reported
Other Title:	Not reported
Other Phone:	Not reported
Injuries:	No
Public Exposure:	No
Road Closed:	No
Facility Evacuation:	No
Receiving Water:	Not reported
Public Evacuation:	No
Police at Scene:	No
Firemen at Scene:	No
Contamination of:	Land
Nature of Incident:	Not reported
Wind Direction/Speed:	0
Assistance Requested:	No
Memo. Of Understanding:	No
Drill/trng Exercise:	No
Operator:	CHRIS
Contact Name:	Not reported
Caller Name:	REDACTED
Caller Title:	Not reported
Caller Address:	Not reported
Caller City,St,Zip:	Not reported
Caller Phone:	Not reported
Responsible Party:	Known
Responsible Party Name:	Not reported
Responsible Party Contact:	FRANK BURKE
Responsible Party Title:	OWNER
Responsible Party Telphone:	201-767-9333
Responsible Party Street:	12 MOSER PLACE
Responsible Party Municipality:	OLD TAPPAN
Responsible Party State:	NJ
Responsible Party Zip:	07675
Responsible City,St,Zip:	OLD TAPPAN, NJ
Responsible Party County:	Not reported
Local Municipality:	No
Local Municipality Name:	Not reported
Local Municipality Title:	Not reported
Local Municipality Phone:	Not reported
Local Municipality Date:	Not reported
Local Municipality Time:	Not reported
Incident Name:	Not reported
Incident Referred To:	Not reported
Incident Region:	Not reported
Incident Phone:	Not reported
Incident Date:	Not reported
Comments:	Not reported
Date A310 Letter Printed:	Not reported
Date Local Authority Was Notified:	Not reported

315 4TH AVENUE (Continued) **S105211654**

Date Update:	Not reported
Date Report Faxed to Local Authority:	Not reported
Local Authority Notification Date:	Not reported
Reporter Name:	Not reported
Reporter Type:	Not reported
Rep Received Date:	Not reported
Reporter Title:	Not reported
Reporter Orgzn:	Not reported
Reporter Address:	Not reported
Reporter City,St,Zip:	Not reported
Reporter County:	Not reported
Incident Type:	Not reported
Incident Status:	Not reported
Incident Category:	Not reported
Incident Source:	Not reported
Incident Address:	Not reported
Incident Address 2:	Not reported
Incident City,St,Zip:	Not reported
Incident County:	Not reported
DEP Requested:	Not reported
Confidential:	Not reported

411
NW
1/2-1
0.996 mi.
5259 ft.

1815 MILTON AVENUE **NJ SHWS** **S110082876**
1815 MILTON AVE **NJ Release** **N/A**
NEPTUNE TWP, NJ

Relative:
Higher

Actual:
24 ft.

SHWS:

Site ID:	425287
Status:	Closed
Home Owner:	Yes
PI Number:	532322

Detail As Of April 2012:

X Coord Site:	Not reported
X Coord PI:	Not reported
Y Coord Site:	Not reported
Y Coord PI:	Not reported

NJ Release:

Facility Type:	Residential
Facility Phone:	Not reported
Incident Date:	09/04/2009
Incident Time:	Not reported
TD Log #:	331318
Case Number:	09-10-28-0954-18
Date Received:	10/28/2009
Nature of Incident:	Not reported
Operator:	Not reported
Incident Type:	Underground Storage Tank
Incident Location:	RESIDENCE
Location:	Not reported
Other Location:	Not reported
Contact Name:	MRS HENDERSON
Caller Name:	Not reported
Caller Title:	Not reported
Caller Address:	Not reported

1815 MILTON AVENUE (Continued) **S110082876**

Caller City,St,Zip:	Not reported
Caller Telephone:	Not reported
Substance(s):	Not reported
Substance Type:	Not reported
Substance Identity:	Not reported
CAS Number:	Not reported
A310 Letter:	Not reported
TCPA Chemical:	Not reported
Hazrds Material:	Not reported
COMU:	Not reported
Ref. Code:	Not reported
Amt Released:	Not reported
Contained:	Not reported
Release Type:	Not reported
Release VE:	Not reported
Injuries:	No
Public Exposure:	No
Facility Evacuation:	No
Police at Scene:	No
Firemen at Scene:	No
Contamination of:	Not reported
Receiving Water:	Not reported
Status at Spill:	Not reported
NJ Spill Date:	Not reported
NJ Spill Time:	Not reported
NJ Spill Name:	Not reported
NJ Spill Title:	Not reported
NJ Spill Phone:	Not reported
Other Date:	Not reported
Other Time:	Not reported
Other Name:	Not reported
Other Title:	Not reported
Other Telephone:	Not reported
Public Evacuation:	No
Assistance Requested:	Not reported
Wind Direction/Speed:	Not reported
Local Municipality Notified:	Not reported
Local Municipality Name:	Not reported
Local Municipality Title:	Not reported
Local Municipality Telephone:	Not reported
Local Municipality Date:	Not reported
Local Municipality Time:	Not reported
Incident Description:	Not reported
Incident Name:	Not reported
Incident Referred To:	Not reported
Incident Region:	Not reported
Incident Telephone:	Not reported
Incident Date:	Not reported
Incident time:	Not reported
Incident ITM:	Not reported
Comments:	Not reported
Date A310 Letter Printed:	Not reported
Date Local Authority Was Notified:	Not reported
Date Updated:	Not reported
Date Report Faxed to Local Authority:	Not reported
Local Authority Notification Date:	Not reported
Rep Receive Date:	10/28/2009

1815 MILTON AVENUE (Continued) **S110082876**

Reporter Type:	Other
Reporter Name:	REDACTED
Reporter Title:	REDACTED
Reporter Org:	REDATED
Reporter Address:	Not reported
Reporter City,St,Zip:	Not reported
Reporter County:	Not reported
Incident Status:	Terminated
Incident Category:	Other
Incident Source:	MRS HENDERSON
Incident Address:	1815 MILTON AVE
Incident Address 2:	Not reported
Incident City,St,Zip:	Neptune Twp, NJ 07753
Incident County:	Monmouth
DEP Requested:	No
Confidential:	Not reported
Notify Type:	Not reported
Road Closed:	No
Direction:	Not reported
Responsible Party:	Not reported
Responsible Party Name:	Not reported
Responsible Party Contact:	Not reported
Responsible Party Title:	Not reported
Responsible Party Phone:	Not reported
Responsible Party Street:	Not reported
Responsible Party County:	Not reported
Responsible Party City,St,Zip:	Not reported
Memo. Of Understanding:	Not reported
Drill/trng Exercise:	Not reported
Hazardous:	Not reported

412
NNW
1/2-1
0.998 mi.
5271 ft.

1242 WASHINGTON AVENUE
1242 WASHINGTON AVE
ASBURY PARK CITY, NJ 07712

NJ SHWS **S108061735**
NJ VCP **N/A**

Relative:
Higher

Actual:
22 ft.

SHWS:

Site ID:	218668
Status:	Active
Home Owner:	No
PI Number:	285478

Detail As Of April 2012:

X Coord Site:	625842
X Coord PI:	Not reported
Y Coord Site:	505364
Y Coord PI:	Not reported

VCP:

Incident Number:	05-11-02-0144-32
MOA Execution Date:	04/11/2006
Type Of Vcp File:	HISTORICAL
Pi Number:	Not reported
Case Type(Case Type):	Not reported
Case Contact: Department	Not reported
Case Contact Name:	Not reported
Case Contact: Organization	City of Asbury Park

1242 WASHINGTON AVENUE (Continued) **S108061735**

Case Contact: Address: Line1 Not reported
Case Contact: Address: Line2 Not reported
Case Contact: Address: Line3 Not reported
Case Contact City,St,Zip: Not reported

Count: 34 records.

ORPHAN SUMMARY

City	EDR ID	Site Name	Site Address	Zip	Database(s)
ASBURY PARK	S107132659	WESLEY LAKE	MAIN ST		NJ Release
ASBURY PARK	S107066511	DEAL LAKE	MAIN ST		NJ Release
ASBURY PARK	S104708170	DEAL LAKE	OLD MAIN ST WESTSIDE		NJ Release
ASBURY PARK CITY	S106763192	OCEAN MILE PROPERTIES	LAKE, ST JAMES, COOKMAN AVES	07712	NJ VCP
ASBURY PARK CITY	S118967534		MAIN STREET/ROUTE 71/LAKE AVE	07712	NJ Release
ASBURY PARK CITY	S112169855		MAIN ST	07712	NJ Release
ASBURY PARK CITY	S118166368		SUNSET AVE AT MAIN ST	07712	NJ Release
BRADLEY BEACH	S105319715	BRADLEY BEACH PLAYDOME	MAIN ST		NJ Release
BRADLEY BEACH	S104718752	VACANT LOT	MAIN ST		NJ Release
BRADLEY BEACH	S107111653	HESS STATION	MAIN ST		NJ Release
BRADLEY BEACH	S107098180	FINNEGANS PUB	MAIN STREET		NJ Release
BRADLEY BEACH	S107133317	ON BEACH OFF OF	OCEAN PARK AVE		NJ Release
BRADLEY BEACH BORO	1007031988	413 EVERGREEN AVENUE	413 EVERGREEN AVE	07753	NJ VCP
BRADLEY BEACH BORO	S111262687		MAIN ST & OCEAN AVE	07720	NJ Release
INTERLAKEN BORO	S112403339		MAIN ST / GRASSMERE AV	07712	NJ Release
INTERLAKEN BORO	S118700222		MAIN ST	07712	NJ Release
INTERLAKEN BORO	S118350339		MAIN ST	07712	NJ Release
INTERLAKEN BORO	S118574508		MAIN ST AND GRASSMERE AVE	07712	NJ Release
INTERLAKEN BORO	S118574095		MAIN ST // GRASSMERE AVE	07712	NJ Release
INTERLAKEN BORO	S118574078		MAIN ST & GRASSMERE AVE	07712	NJ Release
INTERLAKEN BORO	S118573981		MAIN ST//GRASSMERE AVE	07712	NJ Release
NEPTUNE TOWNSHIP	S108972482	SHELL SERVICE STATION 138441	2439 CORLIES AVE	07753	NJ SHWS, NJ BROWNFIELDS
NEPTUNE TWP	1007049484	39 ATKINS AVENUE	39 ATKINS AVE	07756	NJ SHWS, NJ VCP
NEPTUNE TWP	S111832978	JCP&L OCEANVIEW SUBSTATION	W BANGS AVE	07753	NJ SHWS, NJ ENG CONTROLS
NEPTUNE TWP	S108974089	1507 WEST LAKE AVENUE	1507 W LAKE AVE	07753	NJ VCP
NEPTUNE TWP	S108394160		48 MAIN ST.	07753	NJ Release
NEPTUNE TWP	S118699023		5054 MAIN AVE	07753	NJ Release
NEPTUNE TWP	S107096443		MAIN AVE	07753	NJ Release
NEPTUNE TWP	S118132838		24 MAIN AVE	07753	NJ Release
OCEAN GROVE	S105344421	AREA OF THE OCEAN &	MAIN AVE		NJ Release
OCEAN GROVE	S107118489	MAIN STREET LAUNDRAMAT	MAIN ST		NJ Release
OCEAN GROVE	S107118432	T&L AUTO BODY	MAIN ST		NJ Release
OCEAN TWP	1006989982	505 MONMOUTH ROAD	505 MONMOUTH RD	07753	NJ SHWS, NJ VCP
RANDOLPH TWP	S113753928		31 RIDGE ROAD	07717	NJ SHWS, NJ Release

GOVERNMENT RECORDS SEARCHED / DATA CURRENCY TRACKING

To maintain currency of the following federal and state databases, EDR contacts the appropriate governmental agency on a monthly or quarterly basis, as required.

Number of Days to Update: Provides confirmation that EDR is reporting records that have been updated within 90 days from the date the government agency made the information available to the public.

STANDARD ENVIRONMENTAL RECORDS

Federal NPL site list

NPL: National Priority List

National Priorities List (Superfund). The NPL is a subset of CERCLIS and identifies over 1,200 sites for priority cleanup under the Superfund Program. NPL sites may encompass relatively large areas. As such, EDR provides polygon coverage for over 1,000 NPL site boundaries produced by EPA's Environmental Photographic Interpretation Center (EPIC) and regional EPA offices.

Date of Government Version: 07/17/2018
Date Data Arrived at EDR: 08/09/2018
Date Made Active in Reports: 09/07/2018
Number of Days to Update: 29

Source: EPA
Telephone: N/A
Last EDR Contact: 08/09/2018
Next Scheduled EDR Contact: 10/15/2018
Data Release Frequency: Quarterly

NPL Site Boundaries

Sources:

EPA's Environmental Photographic Interpretation Center (EPIC)
Telephone: 202-564-7333

EPA Region 1
Telephone 617-918-1143

EPA Region 6
Telephone: 214-655-6659

EPA Region 3
Telephone 215-814-5418

EPA Region 7
Telephone: 913-551-7247

EPA Region 4
Telephone 404-562-8033

EPA Region 8
Telephone: 303-312-6774

EPA Region 5
Telephone 312-886-6686

EPA Region 9
Telephone: 415-947-4246

EPA Region 10
Telephone 206-553-8665

Proposed NPL: Proposed National Priority List Sites

A site that has been proposed for listing on the National Priorities List through the issuance of a proposed rule in the Federal Register. EPA then accepts public comments on the site, responds to the comments, and places on the NPL those sites that continue to meet the requirements for listing.

Date of Government Version: 07/17/2018
Date Data Arrived at EDR: 08/09/2018
Date Made Active in Reports: 09/07/2018
Number of Days to Update: 29

Source: EPA
Telephone: N/A
Last EDR Contact: 08/09/2018
Next Scheduled EDR Contact: 10/15/2018
Data Release Frequency: Quarterly

NPL LIENS: Federal Superfund Liens

Federal Superfund Liens. Under the authority granted the USEPA by CERCLA of 1980, the USEPA has the authority to file liens against real property in order to recover remedial action expenditures or when the property owner received notification of potential liability. USEPA compiles a listing of filed notices of Superfund Liens.

Date of Government Version: 10/15/1991
Date Data Arrived at EDR: 02/02/1994
Date Made Active in Reports: 03/30/1994
Number of Days to Update: 56

Source: EPA
Telephone: 202-564-4267
Last EDR Contact: 08/15/2011
Next Scheduled EDR Contact: 11/28/2011
Data Release Frequency: No Update Planned

Federal Delisted NPL site list

Delisted NPL: National Priority List Deletions

The National Oil and Hazardous Substances Pollution Contingency Plan (NCP) establishes the criteria that the EPA uses to delete sites from the NPL. In accordance with 40 CFR 300.425.(e), sites may be deleted from the NPL where no further response is appropriate.

Date of Government Version: 07/17/2018
Date Data Arrived at EDR: 08/09/2018
Date Made Active in Reports: 09/07/2018
Number of Days to Update: 29

Source: EPA
Telephone: N/A
Last EDR Contact: 08/09/2018
Next Scheduled EDR Contact: 10/15/2018
Data Release Frequency: Quarterly

Federal CERCLIS list

FEDERAL FACILITY: Federal Facility Site Information listing

A listing of National Priority List (NPL) and Base Realignment and Closure (BRAC) sites found in the Comprehensive Environmental Response, Compensation and Liability Information System (CERCLIS) Database where EPA Federal Facilities Restoration and Reuse Office is involved in cleanup activities.

Date of Government Version: 11/07/2016
Date Data Arrived at EDR: 01/05/2017
Date Made Active in Reports: 04/07/2017
Number of Days to Update: 92

Source: Environmental Protection Agency
Telephone: 703-603-8704
Last EDR Contact: 07/06/2018
Next Scheduled EDR Contact: 10/15/2018
Data Release Frequency: Varies

SEMS: Superfund Enterprise Management System

SEMS (Superfund Enterprise Management System) tracks hazardous waste sites, potentially hazardous waste sites, and remedial activities performed in support of EPA's Superfund Program across the United States. The list was formerly know as CERCLIS, renamed to SEMS by the EPA in 2015. The list contains data on potentially hazardous waste sites that have been reported to the USEPA by states, municipalities, private companies and private persons, pursuant to Section 103 of the Comprehensive Environmental Response, Compensation, and Liability Act (CERCLA). This dataset also contains sites which are either proposed to or on the National Priorities List (NPL) and the sites which are in the screening and assessment phase for possible inclusion on the NPL.

Date of Government Version: 07/17/2018
Date Data Arrived at EDR: 08/09/2018
Date Made Active in Reports: 09/07/2018
Number of Days to Update: 29

Source: EPA
Telephone: 800-424-9346
Last EDR Contact: 08/09/2018
Next Scheduled EDR Contact: 10/29/2018
Data Release Frequency: Quarterly

Federal CERCLIS NFRAP site list

SEMS-ARCHIVE: Superfund Enterprise Management System Archive

SEMS-ARCHIVE (Superfund Enterprise Management System Archive) tracks sites that have no further interest under the Federal Superfund Program based on available information. The list was formerly known as the CERCLIS-NFRAP, renamed to SEMS ARCHIVE by the EPA in 2015. EPA may perform a minimal level of assessment work at a site while it is archived if site conditions change and/or new information becomes available. Archived sites have been removed and archived from the inventory of SEMS sites. Archived status indicates that, to the best of EPA's knowledge, assessment at a site has been completed and that EPA has determined no further steps will be taken to list the site on the National Priorities List (NPL), unless information indicates this decision was not appropriate or other considerations require a recommendation for listing at a later time. The decision does not necessarily mean that there is no hazard associated with a given site; it only means that. based upon available information, the location is not judged to be potential NPL site.

Date of Government Version: 07/17/2018
Date Data Arrived at EDR: 08/09/2018
Date Made Active in Reports: 09/07/2018
Number of Days to Update: 29

Source: EPA
Telephone: 800-424-9346
Last EDR Contact: 08/09/2018
Next Scheduled EDR Contact: 10/29/2018
Data Release Frequency: Quarterly

Federal RCRA CORRACTS facilities list

CORRACTS: Corrective Action Report
CORRACTS identifies hazardous waste handlers with RCRA corrective action activity.

Date of Government Version: 03/01/2018
Date Data Arrived at EDR: 03/28/2018
Date Made Active in Reports: 06/22/2018
Number of Days to Update: 86

Source: EPA
Telephone: 800-424-9346
Last EDR Contact: 06/28/2018
Next Scheduled EDR Contact: 10/08/2018
Data Release Frequency: Quarterly

Federal RCRA non-CORRACTS TSD facilities list

RCRA-TSDF: RCRA - Treatment, Storage and Disposal
RCRAInfo is EPA's comprehensive information system, providing access to data supporting the Resource Conservation and Recovery Act (RCRA) of 1976 and the Hazardous and Solid Waste Amendments (HSWA) of 1984. The database includes selective information on sites which generate, transport, store, treat and/or dispose of hazardous waste as defined by the Resource Conservation and Recovery Act (RCRA). Transporters are individuals or entities that move hazardous waste from the generator offsite to a facility that can recycle, treat, store, or dispose of the waste. TSDFs treat, store, or dispose of the waste.

Date of Government Version: 03/01/2018
Date Data Arrived at EDR: 03/28/2018
Date Made Active in Reports: 06/22/2018
Number of Days to Update: 86

Source: Environmental Protection Agency
Telephone: (212) 637-3660
Last EDR Contact: 06/28/2018
Next Scheduled EDR Contact: 10/08/2018
Data Release Frequency: Quarterly

Federal RCRA generators list

RCRA-LQG: RCRA - Large Quantity Generators
RCRAInfo is EPA's comprehensive information system, providing access to data supporting the Resource Conservation and Recovery Act (RCRA) of 1976 and the Hazardous and Solid Waste Amendments (HSWA) of 1984. The database includes selective information on sites which generate, transport, store, treat and/or dispose of hazardous waste as defined by the Resource Conservation and Recovery Act (RCRA). Large quantity generators (LQGs) generate over 1,000 kilograms (kg) of hazardous waste, or over 1 kg of acutely hazardous waste per month.

Date of Government Version: 03/01/2018
Date Data Arrived at EDR: 03/28/2018
Date Made Active in Reports: 06/22/2018
Number of Days to Update: 86

Source: Environmental Protection Agency
Telephone: (212) 637-3660
Last EDR Contact: 06/28/2018
Next Scheduled EDR Contact: 10/08/2018
Data Release Frequency: Quarterly

RCRA-SQG: RCRA - Small Quantity Generators

RCRAInfo is EPA's comprehensive information system, providing access to data supporting the Resource Conservation and Recovery Act (RCRA) of 1976 and the Hazardous and Solid Waste Amendments (HSWA) of 1984. The database includes selective information on sites which generate, transport, store, treat and/or dispose of hazardous waste as defined by the Resource Conservation and Recovery Act (RCRA). Small quantity generators (SQGs) generate between 100 kg and 1,000 kg of hazardous waste per month.

Date of Government Version: 03/01/2018
Date Data Arrived at EDR: 03/28/2018
Date Made Active in Reports: 06/22/2018
Number of Days to Update: 86

Source: Environmental Protection Agency
Telephone: (212) 637-3660
Last EDR Contact: 06/28/2018
Next Scheduled EDR Contact: 10/08/2018
Data Release Frequency: Quarterly

RCRA-CESQG: RCRA - Conditionally Exempt Small Quantity Generators

RCRAInfo is EPA's comprehensive information system, providing access to data supporting the Resource Conservation and Recovery Act (RCRA) of 1976 and the Hazardous and Solid Waste Amendments (HSWA) of 1984. The database includes selective information on sites which generate, transport, store, treat and/or dispose of hazardous waste as defined by the Resource Conservation and Recovery Act (RCRA). Conditionally exempt small quantity generators (CESQGs) generate less than 100 kg of hazardous waste, or less than 1 kg of acutely hazardous waste per month.

Date of Government Version: 03/01/2018
Date Data Arrived at EDR: 03/28/2018
Date Made Active in Reports: 06/22/2018
Number of Days to Update: 86

Source: Environmental Protection Agency
Telephone: (212) 637-3660
Last EDR Contact: 06/28/2018
Next Scheduled EDR Contact: 10/08/2018
Data Release Frequency: Quarterly

Federal institutional controls / engineering controls registries

LUCIS: Land Use Control Information System

LUCIS contains records of land use control information pertaining to the former Navy Base Realignment and Closure properties.

Date of Government Version: 05/14/2018
Date Data Arrived at EDR: 05/18/2018
Date Made Active in Reports: 07/20/2018
Number of Days to Update: 63

Source: Department of the Navy
Telephone: 843-820-7326
Last EDR Contact: 07/16/2018
Next Scheduled EDR Contact: 11/26/2018
Data Release Frequency: Varies

US ENG CONTROLS: Engineering Controls Sites List

A listing of sites with engineering controls in place. Engineering controls include various forms of caps, building foundations, liners, and treatment methods to create pathway elimination for regulated substances to enter environmental media or effect human health.

Date of Government Version: 02/13/2018
Date Data Arrived at EDR: 02/27/2018
Date Made Active in Reports: 05/11/2018
Number of Days to Update: 73

Source: Environmental Protection Agency
Telephone: 703-603-0695
Last EDR Contact: 08/28/2018
Next Scheduled EDR Contact: 12/10/2018
Data Release Frequency: Varies

US INST CONTROL: Sites with Institutional Controls

A listing of sites with institutional controls in place. Institutional controls include administrative measures, such as groundwater use restrictions, construction restrictions, property use restrictions, and post remediation care requirements intended to prevent exposure to contaminants remaining on site. Deed restrictions are generally required as part of the institutional controls.

Date of Government Version: 02/13/2018
Date Data Arrived at EDR: 02/27/2018
Date Made Active in Reports: 05/11/2018
Number of Days to Update: 73

Source: Environmental Protection Agency
Telephone: 703-603-0695
Last EDR Contact: 08/28/2018
Next Scheduled EDR Contact: 12/10/2018
Data Release Frequency: Varies

Federal ERNS list

ERNS: Emergency Response Notification System

Emergency Response Notification System. ERNS records and stores information on reported releases of oil and hazardous substances.

Date of Government Version: 03/19/2018
Date Data Arrived at EDR: 03/27/2018
Date Made Active in Reports: 06/08/2018
Number of Days to Update: 73

Source: National Response Center, United States Coast Guard
Telephone: 202-267-2180
Last EDR Contact: 06/27/2018
Next Scheduled EDR Contact: 10/08/2018
Data Release Frequency: Quarterly

State- and tribal - equivalent CERCLIS

SHWS: Known Contaminated Sites in New Jersey

The Known Contaminated Sites in New Jersey includes sites under the purview of the Site Remediation Program which have contamination present at levels greater than the applicable cleanup criteria for soil and/or groundwater standards. The sites appearing in Known Contaminated Sites in New Jersey are classified as either active, where the site is assigned to a specific remedial program area, or pending, where the site is awaiting assignment to a specific remedial program area. Sites where no further action (NFA) designation has been given are not included in this report unless there are other areas of identified contamination which have not been remediated. This report includes sites being remediated under all of the various regulatory programs administered by the Site Remediation Program such as: Federal Superfund Program, Federal Resource Conservation and Recovery Act (RCRA), New Jersey's Industrial Site Recovery Act (ISRA), New Jersey's Underground Storage of Hazardous Substances Act, New Jersey's Spill Compensation and Control Act, New Jersey's Solid Waste Management Act, New Jersey's Water Pollution Control Act.

Date of Government Version: 05/07/2018
Date Data Arrived at EDR: 05/08/2018
Date Made Active in Reports: 06/11/2018
Number of Days to Update: 34

Source: New Jersey Department of Environmental Protection
Telephone: 609-292-8761
Last EDR Contact: 08/20/2018
Next Scheduled EDR Contact: 12/03/2018
Data Release Frequency: Varies

HWS RE-EVAL: Site Re-Evaluation Report

The locations were removed from the Known Contaminated Sites list for a variety of reasons. Some of the sites were taken off the list because they were inactive, some were not assigned a case worker and some were no longer contaminated. Inspectors from the DEP are now undertaking a full re-evaluation of each of the locations statewide. That includes visual and environmental tests to see whether contamination still exists.

Date of Government Version: 09/20/2007
Date Data Arrived at EDR: 10/12/2007
Date Made Active in Reports: 12/03/2007
Number of Days to Update: 52

Source: Department of Environmental Protection
Telephone: 609-984-3081
Last EDR Contact: 08/24/2018
Next Scheduled EDR Contact: 12/03/2018
Data Release Frequency: No Update Planned

HIST HWS: Known Contaminated Sites Listing

The Known Contaminated Sites in New Jersey report is a municipal listing of sites where contamination of soil and/or ground water is confirmed at levels greater than the applicable cleanup criteria or standards. Remedial activities are underway or required at the sites with an on-site source(s) of contamination and at locations where the source(s) of contamination is unknown. Sites with completed remedial work that require engineering and/or institutional controls have reporting measures in place to ensure the effectiveness of past actions, and some include maintenance and/or monitoring

Date of Government Version: 05/09/2008
Date Data Arrived at EDR: 11/14/2008
Date Made Active in Reports: 11/26/2008
Number of Days to Update: 12

Source: Department of Environmental Protection
Telephone: 209-292-2943
Last EDR Contact: 03/16/2009
Next Scheduled EDR Contact: 06/15/2009
Data Release Frequency: No Update Planned

State and tribal landfill and/or solid waste disposal site lists

SWF/LF: Solid Waste Facility Directory
Solid Waste Facilities/Landfill Sites. SWF/LF type records typically contain an inventory of solid waste disposal facilities or landfills in a particular state. Depending on the state, these may be active or inactive facilities or open dumps that failed to meet RCRA Subtitle D Section 4004 criteria for solid waste landfills or disposal sites.

Date of Government Version: 04/01/2018
Date Data Arrived at EDR: 05/03/2018
Date Made Active in Reports: 06/11/2018
Number of Days to Update: 39

Source: Department of Environmental Protection
Telephone: 609-984-6741
Last EDR Contact: 08/03/2018
Next Scheduled EDR Contact: 11/12/2018
Data Release Frequency: Annually

State and tribal leaking storage tank lists

LUST: UST Active Remediation Sites Listing
A listing of regulated Underground Storage Tanks that have a cleanup underway.

Date of Government Version: 05/21/2018
Date Data Arrived at EDR: 05/23/2018
Date Made Active in Reports: 07/02/2018
Number of Days to Update: 40

Source: New Jersey Department of Environmental Protection
Telephone: 609-292-8761
Last EDR Contact: 08/21/2018
Next Scheduled EDR Contact: 12/03/2018
Data Release Frequency: Varies

INDIAN LUST R5: Leaking Underground Storage Tanks on Indian Land
Leaking underground storage tanks located on Indian Land in Michigan, Minnesota and Wisconsin.

Date of Government Version: 04/12/2018
Date Data Arrived at EDR: 05/18/2018
Date Made Active in Reports: 07/20/2018
Number of Days to Update: 63

Source: EPA, Region 5
Telephone: 312-886-7439
Last EDR Contact: 07/27/2018
Next Scheduled EDR Contact: 11/05/2018
Data Release Frequency: Varies

INDIAN LUST R10: Leaking Underground Storage Tanks on Indian Land
LUSTs on Indian land in Alaska, Idaho, Oregon and Washington.

Date of Government Version: 04/12/2018
Date Data Arrived at EDR: 05/18/2018
Date Made Active in Reports: 07/20/2018
Number of Days to Update: 63

Source: EPA Region 10
Telephone: 206-553-2857
Last EDR Contact: 07/27/2018
Next Scheduled EDR Contact: 11/05/2018
Data Release Frequency: Varies

INDIAN LUST R9: Leaking Underground Storage Tanks on Indian Land
LUSTs on Indian land in Arizona, California, New Mexico and Nevada

Date of Government Version: 04/10/2018
Date Data Arrived at EDR: 05/18/2018
Date Made Active in Reports: 07/20/2018
Number of Days to Update: 63

Source: Environmental Protection Agency
Telephone: 415-972-3372
Last EDR Contact: 07/27/2018
Next Scheduled EDR Contact: 11/05/2018
Data Release Frequency: Varies

INDIAN LUST R8: Leaking Underground Storage Tanks on Indian Land
LUSTs on Indian land in Colorado, Montana, North Dakota, South Dakota, Utah and Wyoming.

Date of Government Version: 04/25/2018
Date Data Arrived at EDR: 05/18/2018
Date Made Active in Reports: 07/20/2018
Number of Days to Update: 63

Source: EPA Region 8
Telephone: 303-312-6271
Last EDR Contact: 07/27/2018
Next Scheduled EDR Contact: 11/05/2018
Data Release Frequency: Varies

INDIAN LUST R7: Leaking Underground Storage Tanks on Indian Land
LUSTs on Indian land in Iowa, Kansas, and Nebraska

Date of Government Version: 04/24/2018
Date Data Arrived at EDR: 05/18/2018
Date Made Active in Reports: 07/20/2018
Number of Days to Update: 63

Source: EPA Region 7
Telephone: 913-551-7003
Last EDR Contact: 07/27/2018
Next Scheduled EDR Contact: 11/05/2018
Data Release Frequency: Varies

INDIAN LUST R6: Leaking Underground Storage Tanks on Indian Land
LUSTs on Indian land in New Mexico and Oklahoma.

Date of Government Version: 04/01/2018
Date Data Arrived at EDR: 05/18/2018
Date Made Active in Reports: 07/20/2018
Number of Days to Update: 63

Source: EPA Region 6
Telephone: 214-665-6597
Last EDR Contact: 07/27/2018
Next Scheduled EDR Contact: 11/05/2018
Data Release Frequency: Varies

INDIAN LUST R4: Leaking Underground Storage Tanks on Indian Land
LUSTs on Indian land in Florida, Mississippi and North Carolina.

Date of Government Version: 05/08/2018
Date Data Arrived at EDR: 05/18/2018
Date Made Active in Reports: 07/20/2018
Number of Days to Update: 63

Source: EPA Region 4
Telephone: 404-562-8677
Last EDR Contact: 07/27/2018
Next Scheduled EDR Contact: 11/05/2018
Data Release Frequency: Varies

INDIAN LUST R1: Leaking Underground Storage Tanks on Indian Land
A listing of leaking underground storage tank locations on Indian Land.

Date of Government Version: 04/13/2018
Date Data Arrived at EDR: 05/18/2018
Date Made Active in Reports: 07/20/2018
Number of Days to Update: 63

Source: EPA Region 1
Telephone: 617-918-1313
Last EDR Contact: 07/27/2018
Next Scheduled EDR Contact: 11/05/2018
Data Release Frequency: Varies

HIST LUST: Historical Leaking USTs
This listing is no longer updated or maintained by the DEP.

Date of Government Version: 09/17/2002
Date Data Arrived at EDR: 01/27/2006
Date Made Active in Reports: 02/08/2006
Number of Days to Update: 12

Source: Department of Environment Protection
Telephone: 609-292-8761
Last EDR Contact: 12/17/2007
Next Scheduled EDR Contact: 03/17/2008
Data Release Frequency: No Update Planned

State and tribal registered storage tank lists

FEMA UST: Underground Storage Tank Listing
A listing of all FEMA owned underground storage tanks.

Date of Government Version: 05/15/2017
Date Data Arrived at EDR: 05/30/2017
Date Made Active in Reports: 10/13/2017
Number of Days to Update: 136

Source: FEMA
Telephone: 202-646-5797
Last EDR Contact: 07/11/2018
Next Scheduled EDR Contact: 10/22/2018
Data Release Frequency: Varies

UST: Underground Storage Tank Data
Registered Underground Storage Tanks. UST's are regulated under Subtitle I of the Resource Conservation and Recovery Act (RCRA) and must be registered with the state department responsible for administering the UST program. Available information varies by state program.

Date of Government Version: 01/05/2018
Date Data Arrived at EDR: 05/18/2018
Date Made Active in Reports: 07/02/2018
Number of Days to Update: 45

Source: Department of Environmental Protection
Telephone: 609-341-3121
Last EDR Contact: 08/02/2018
Next Scheduled EDR Contact: 11/19/2018
Data Release Frequency: Varies

MAJOR FACILITIES: List of Major Facilities

Major facilities means all facilities, located on one or more contiguous or adjacent properties owned or operated by the same person, having total combined storage capacity of 20,000 gallons or more for hazardous substances other than petroleum or petroleum products, or 200,000 gallons or more for hazardous substances of all kinds.

Date of Government Version: 05/04/2018
Date Data Arrived at EDR: 05/07/2018
Date Made Active in Reports: 06/12/2018
Number of Days to Update: 36

Source: Department of Environmental Protection
Telephone: 609-292-1690
Last EDR Contact: 07/09/2018
Next Scheduled EDR Contact: 10/22/2018
Data Release Frequency: Varies

INDIAN UST R8: Underground Storage Tanks on Indian Land

The Indian Underground Storage Tank (UST) database provides information about underground storage tanks on Indian land in EPA Region 8 (Colorado, Montana, North Dakota, South Dakota, Utah, Wyoming and 27 Tribal Nations).

Date of Government Version: 04/25/2018
Date Data Arrived at EDR: 05/18/2018
Date Made Active in Reports: 07/20/2018
Number of Days to Update: 63

Source: EPA Region 8
Telephone: 303-312-6137
Last EDR Contact: 07/27/2018
Next Scheduled EDR Contact: 11/05/2018
Data Release Frequency: Varies

INDIAN UST R10: Underground Storage Tanks on Indian Land

The Indian Underground Storage Tank (UST) database provides information about underground storage tanks on Indian land in EPA Region 10 (Alaska, Idaho, Oregon, Washington, and Tribal Nations).

Date of Government Version: 04/12/2018
Date Data Arrived at EDR: 05/18/2018
Date Made Active in Reports: 07/20/2018
Number of Days to Update: 63

Source: EPA Region 10
Telephone: 206-553-2857
Last EDR Contact: 07/27/2018
Next Scheduled EDR Contact: 11/05/2018
Data Release Frequency: Varies

INDIAN UST R9: Underground Storage Tanks on Indian Land

The Indian Underground Storage Tank (UST) database provides information about underground storage tanks on Indian land in EPA Region 9 (Arizona, California, Hawaii, Nevada, the Pacific Islands, and Tribal Nations).

Date of Government Version: 04/10/2018
Date Data Arrived at EDR: 05/18/2018
Date Made Active in Reports: 07/20/2018
Number of Days to Update: 63

Source: EPA Region 9
Telephone: 415-972-3368
Last EDR Contact: 07/27/2018
Next Scheduled EDR Contact: 11/05/2018
Data Release Frequency: Varies

INDIAN UST R6: Underground Storage Tanks on Indian Land

The Indian Underground Storage Tank (UST) database provides information about underground storage tanks on Indian land in EPA Region 6 (Louisiana, Arkansas, Oklahoma, New Mexico, Texas and 65 Tribes).

Date of Government Version: 04/01/2018
Date Data Arrived at EDR: 05/18/2018
Date Made Active in Reports: 07/20/2018
Number of Days to Update: 63

Source: EPA Region 6
Telephone: 214-665-7591
Last EDR Contact: 07/27/2018
Next Scheduled EDR Contact: 11/05/2018
Data Release Frequency: Varies

INDIAN UST R5: Underground Storage Tanks on Indian Land

The Indian Underground Storage Tank (UST) database provides information about underground storage tanks on Indian land in EPA Region 5 (Michigan, Minnesota and Wisconsin and Tribal Nations).

Date of Government Version: 04/12/2018
Date Data Arrived at EDR: 05/18/2018
Date Made Active in Reports: 07/20/2018
Number of Days to Update: 63

Source: EPA Region 5
Telephone: 312-886-6136
Last EDR Contact: 07/27/2018
Next Scheduled EDR Contact: 11/05/2018
Data Release Frequency: Varies

INDIAN UST R4: Underground Storage Tanks on Indian Land

The Indian Underground Storage Tank (UST) database provides information about underground storage tanks on Indian land in EPA Region 4 (Alabama, Florida, Georgia, Kentucky, Mississippi, North Carolina, South Carolina, Tennessee and Tribal Nations)

Date of Government Version: 05/08/2018
Date Data Arrived at EDR: 05/18/2018
Date Made Active in Reports: 07/20/2018
Number of Days to Update: 63

Source: EPA Region 4
Telephone: 404-562-9424
Last EDR Contact: 07/27/2018
Next Scheduled EDR Contact: 11/05/2018
Data Release Frequency: Varies

INDIAN UST R1: Underground Storage Tanks on Indian Land

The Indian Underground Storage Tank (UST) database provides information about underground storage tanks on Indian land in EPA Region 1 (Connecticut, Maine, Massachusetts, New Hampshire, Rhode Island, Vermont and ten Tribal Nations).

Date of Government Version: 04/13/2018
Date Data Arrived at EDR: 05/18/2018
Date Made Active in Reports: 07/20/2018
Number of Days to Update: 63

Source: EPA, Region 1
Telephone: 617-918-1313
Last EDR Contact: 07/27/2018
Next Scheduled EDR Contact: 11/05/2018
Data Release Frequency: Varies

INDIAN UST R7: Underground Storage Tanks on Indian Land

The Indian Underground Storage Tank (UST) database provides information about underground storage tanks on Indian land in EPA Region 7 (Iowa, Kansas, Missouri, Nebraska, and 9 Tribal Nations).

Date of Government Version: 04/24/2018
Date Data Arrived at EDR: 05/18/2018
Date Made Active in Reports: 07/20/2018
Number of Days to Update: 63

Source: EPA Region 7
Telephone: 913-551-7003
Last EDR Contact: 07/27/2018
Next Scheduled EDR Contact: 11/05/2018
Data Release Frequency: Varies

State and tribal institutional control / engineering control registries

ENG CONTROLS: Declaration Environmental Restriction/Deed Notice Sites

Legal Document that restricts the use of contaminated property; holds owner(s) to the regulatory/statutory requirements for cleanup.

Date of Government Version: 01/11/2018
Date Data Arrived at EDR: 01/26/2018
Date Made Active in Reports: 02/27/2018
Number of Days to Update: 32

Source: Department of Environmental Protection
Telephone: 609-341-3121
Last EDR Contact: 08/20/2018
Next Scheduled EDR Contact: 12/03/2018
Data Release Frequency: Varies

INST CONTROL: Classification Exception Area Sites

A Classification Exception Area is an institutional control providing notice that ground water contamination exists in a particular location above State standards.

Date of Government Version: 01/11/2018
Date Data Arrived at EDR: 01/26/2018
Date Made Active in Reports: 02/27/2018
Number of Days to Update: 32

Source: Department of Environmental Protection
Telephone: 609-341-3121
Last EDR Contact: 08/20/2018
Next Scheduled EDR Contact: 12/03/2018
Data Release Frequency: Varies

State and tribal voluntary cleanup sites

VCP: Voluntary Cleanup Program Sites
Through the VCP, responsible parties, developers, local officials, or individuals may work with the department to remediate non-priority contaminated sites that pose no immediate threat to human health or the environment.

Date of Government Version: 01/12/2018
Date Data Arrived at EDR: 05/22/2018
Date Made Active in Reports: 07/02/2018
Number of Days to Update: 41
Source: Department of Environmental Protection
Telephone: 609-341-3121
Last EDR Contact: 06/28/2018
Next Scheduled EDR Contact: 10/15/2018
Data Release Frequency: Varies

INDIAN VCP R1: Voluntary Cleanup Priority Listing
A listing of voluntary cleanup priority sites located on Indian Land located in Region 1.

Date of Government Version: 07/27/2015
Date Data Arrived at EDR: 09/29/2015
Date Made Active in Reports: 02/18/2016
Number of Days to Update: 142
Source: EPA, Region 1
Telephone: 617-918-1102
Last EDR Contact: 06/22/2018
Next Scheduled EDR Contact: 10/08/2018
Data Release Frequency: Varies

INDIAN VCP R7: Voluntary Cleanup Priority Lisitng
A listing of voluntary cleanup priority sites located on Indian Land located in Region 7.

Date of Government Version: 03/20/2008
Date Data Arrived at EDR: 04/22/2008
Date Made Active in Reports: 05/19/2008
Number of Days to Update: 27
Source: EPA, Region 7
Telephone: 913-551-7365
Last EDR Contact: 04/20/2009
Next Scheduled EDR Contact: 07/20/2009
Data Release Frequency: Varies

PF: Publicly Funded Cleanups Site Status Report
The report focuses on publicly funded cleanups and features progress achieved and underway at all sites that are being addressed by the NJDEP with public funds.

Date of Government Version: 12/31/2003
Date Data Arrived at EDR: 04/25/2005
Date Made Active in Reports: 05/06/2005
Number of Days to Update: 11
Source: Department of Environmental Protection
Telephone: 609-292-9418
Last EDR Contact: 07/23/2018
Next Scheduled EDR Contact: 11/05/2018
Data Release Frequency: Annually

State and tribal Brownfields sites

BROWNFIELDS: Brownfields Database
Brownfields are identified as former or current commercial or industrial use sites that are presently vacant or underutilized, on which there is suspected to have been a discharge of a contamination to the soil or groundwater at concentrations greater than applicable cleanup criteria.

Date of Government Version: 04/11/2018
Date Data Arrived at EDR: 04/24/2018
Date Made Active in Reports: 06/11/2018
Number of Days to Update: 48
Source: Department of Environmental Protection
Telephone: 609-292-1251
Last EDR Contact: 08/02/2018
Next Scheduled EDR Contact: 11/05/2018
Data Release Frequency: Annually

ADDITIONAL ENVIRONMENTAL RECORDS

Local Brownfield lists

US BROWNFIELDS: A Listing of Brownfields Sites
Brownfields are real property, the expansion, redevelopment, or reuse of which may be complicated by the presence or potential presence of a hazardous substance, pollutant, or contaminant. Cleaning up and reinvesting in these properties takes development pressures off of undeveloped, open land, and both improves and protects the environment. Assessment, Cleanup and Redevelopment Exchange System (ACRES) stores information reported by EPA Brownfields grant recipients on brownfields properties assessed or cleaned up with grant funding as well as information on Targeted Brownfields Assessments performed by EPA Regions. A listing of ACRES Brownfield sites is obtained from Cleanups in My Community. Cleanups in My Community provides information on Brownfields properties for which information is reported back to EPA, as well as areas served by Brownfields grant programs.

Date of Government Version: 03/19/2018
Date Data Arrived at EDR: 03/21/2018
Date Made Active in Reports: 06/08/2018
Number of Days to Update: 79

Source: Environmental Protection Agency
Telephone: 202-566-2777
Last EDR Contact: 06/20/2018
Next Scheduled EDR Contact: 10/01/2018
Data Release Frequency: Semi-Annually

Local Lists of Landfill / Solid Waste Disposal Sites

NON OP LF: Non-Operating Landfills

The landfills described in this document are non-operating and historic landfills identified by, or reported to, the Department. Working with local and regional environmental agencies, community representatives, and through review of historic materials the Site Remediation Program is developing this inventory to prevent injury to human and ecological resources.

Date of Government Version: 06/26/2008
Date Data Arrived at EDR: 09/30/2010
Date Made Active in Reports: 10/15/2010
Number of Days to Update: 15

Source: Department of Environmental Protection
Telephone: 609-984-6650
Last EDR Contact: 06/13/2018
Next Scheduled EDR Contact: 10/01/2018
Data Release Frequency: Varies

SWRCY: Approved Class B Recycling Facilities

"Class B recyclable material" means a source separated recyclable material which is subject to Department approval prior to receipt, storage, processing or transfer at a recycling center in accordance with N.J.S.A. 13:1E-99.34b.

Date of Government Version: 12/01/2017
Date Data Arrived at EDR: 01/31/2018
Date Made Active in Reports: 02/28/2018
Number of Days to Update: 28

Source: Department of Environmental Protection
Telephone: 609-984-6650
Last EDR Contact: 05/04/2018
Next Scheduled EDR Contact: 08/13/2018
Data Release Frequency: Varies

HIST LF: Solid Waste Facility Directory

Old or non-permitted solid waste facilities/landfills that are not included in the current solid waste facilities/landfills database.

Date of Government Version: 06/10/2003
Date Data Arrived at EDR: 02/19/2004
Date Made Active in Reports: 03/09/2004
Number of Days to Update: 19

Source: Department of Environmental Protection
Telephone: 609-984-6880
Last EDR Contact: 02/19/2004
Next Scheduled EDR Contact: N/A
Data Release Frequency: No Update Planned

INDIAN ODI: Report on the Status of Open Dumps on Indian Lands

Location of open dumps on Indian land.

Date of Government Version: 12/31/1998
Date Data Arrived at EDR: 12/03/2007
Date Made Active in Reports: 01/24/2008
Number of Days to Update: 52

Source: Environmental Protection Agency
Telephone: 703-308-8245
Last EDR Contact: 07/30/2018
Next Scheduled EDR Contact: 11/12/2018
Data Release Frequency: Varies

ODI: Open Dump Inventory

An open dump is defined as a disposal facility that does not comply with one or more of the Part 257 or Part 258 Subtitle D Criteria.

Date of Government Version: 06/30/1985
Date Data Arrived at EDR: 08/09/2004
Date Made Active in Reports: 09/17/2004
Number of Days to Update: 39

Source: Environmental Protection Agency
Telephone: 800-424-9346
Last EDR Contact: 06/09/2004
Next Scheduled EDR Contact: N/A
Data Release Frequency: No Update Planned

DEBRIS REGION 9: Torres Martinez Reservation Illegal Dump Site Locations
A listing of illegal dump sites location on the Torres Martinez Indian Reservation located in eastern Riverside County and northern Imperial County, California.

Date of Government Version: 01/12/2009
Date Data Arrived at EDR: 05/07/2009
Date Made Active in Reports: 09/21/2009
Number of Days to Update: 137

Source: EPA, Region 9
Telephone: 415-947-4219
Last EDR Contact: 07/17/2018
Next Scheduled EDR Contact: 11/05/2018
Data Release Frequency: No Update Planned

IHS OPEN DUMPS: Open Dumps on Indian Land
A listing of all open dumps located on Indian Land in the United States.

Date of Government Version: 04/01/2014
Date Data Arrived at EDR: 08/06/2014
Date Made Active in Reports: 01/29/2015
Number of Days to Update: 176

Source: Department of Health & Human Serivces, Indian Health Service
Telephone: 301-443-1452
Last EDR Contact: 08/03/2018
Next Scheduled EDR Contact: 11/12/2018
Data Release Frequency: Varies

Local Lists of Hazardous waste / Contaminated Sites

US HIST CDL: National Clandestine Laboratory Register
A listing of clandestine drug lab locations that have been removed from the DEAs National Clandestine Laboratory Register.

Date of Government Version: 02/22/2018
Date Data Arrived at EDR: 03/01/2018
Date Made Active in Reports: 05/11/2018
Number of Days to Update: 71

Source: Drug Enforcement Administration
Telephone: 202-307-1000
Last EDR Contact: 05/30/2018
Next Scheduled EDR Contact: 09/10/2018
Data Release Frequency: No Update Planned

NJEMS: New Jersey Environmental Management System
NJEMS Sites are points representing sites regulated by NJDEP under one or more regulatory permitting or enforcement programs, or sites that are otherwise of some interest to a NJDEP program. Program interests included in NJEMS are: Air, Communications Center, Discharge Prevention, Exams and Licensing, Fish Game and Wildlife, Green Acres, Hazardous Waste, Lab Certification, Land Use, Landscape Irrigation, Parks and Forestry, Pesticides, Pinelands, Planning, Radiation, Right-to-Know, Site Remediation, Soil Conservation, Solid Waste, TCPA, Water Quality, Water Supply, and Watershed Management.

Date of Government Version: 05/20/2018
Date Data Arrived at EDR: 05/23/2018
Date Made Active in Reports: 07/02/2018
Number of Days to Update: 40

Source: Department of Environmental Protection
Telephone: 609-633-1208
Last EDR Contact: 08/21/2018
Next Scheduled EDR Contact: 12/03/2018
Data Release Frequency: Varies

US CDL: Clandestine Drug Labs
A listing of clandestine drug lab locations. The U.S. Department of Justice ("the Department") provides this web site as a public service. It contains addresses of some locations where law enforcement agencies reported they found chemicals or other items that indicated the presence of either clandestine drug laboratories or dumpsites. In most cases, the source of the entries is not the Department, and the Department has not verified the entry and does not guarantee its accuracy. Members of the public must verify the accuracy of all entries by, for example, contacting local law enforcement and local health departments.

Date of Government Version: 02/22/2018
Date Data Arrived at EDR: 03/01/2018
Date Made Active in Reports: 05/11/2018
Number of Days to Update: 71

Source: Drug Enforcement Administration
Telephone: 202-307-1000
Last EDR Contact: 08/28/2018
Next Scheduled EDR Contact: 12/10/2018
Data Release Frequency: Quarterly

Local Land Records

LIENS: Environmental LIENS

A listing of properties with environmental liens. The listing includes sites from the Site Remediation & Waste Management Program Sites where the Department has placed either a 1st Priority or Regular Spill Fund Lien against. 1st Priority Type Lien - a lien placed against the property where the discharged occurred providing that the owners of the property have some responsibility towards the discharge. First Priority Lien is superior to other types of liens. Non-Priority (Regular) Type Lien - a lien placed against the Responsible Party & their revenues and all real and personal property, other than the real property comprising the location of the discharge.

Date of Government Version: 05/18/2018
Date Data Arrived at EDR: 07/24/2018
Date Made Active in Reports: 08/01/2018
Number of Days to Update: 8

Source: Department of Environmental Protection
Telephone: 609-341-3121
Last EDR Contact: 08/08/2018
Next Scheduled EDR Contact: 11/26/2018
Data Release Frequency: Varies

LIENS 2: CERCLA Lien Information

A Federal CERCLA ('Superfund') lien can exist by operation of law at any site or property at which EPA has spent Superfund monies. These monies are spent to investigate and address releases and threatened releases of contamination. CERCLIS provides information as to the identity of these sites and properties.

Date of Government Version: 05/13/2018
Date Data Arrived at EDR: 05/30/2018
Date Made Active in Reports: 06/29/2018
Number of Days to Update: 30

Source: Environmental Protection Agency
Telephone: 202-564-6023
Last EDR Contact: 08/09/2018
Next Scheduled EDR Contact: 11/05/2018
Data Release Frequency: Semi-Annually

Records of Emergency Release Reports

HMIRS: Hazardous Materials Information Reporting System

Hazardous Materials Incident Report System. HMIRS contains hazardous material spill incidents reported to DOT.

Date of Government Version: 03/26/2018
Date Data Arrived at EDR: 03/27/2018
Date Made Active in Reports: 06/08/2018
Number of Days to Update: 73

Source: U.S. Department of Transportation
Telephone: 202-366-4555
Last EDR Contact: 03/27/2018
Next Scheduled EDR Contact: 07/09/2018
Data Release Frequency: Quarterly

NJ Spills: Spills

Initial notification information of hazardous material incidents, where there is land contamination, reported to the Department of Environmental Protection's Environmental Action Line. The DEP has not conducted any investigation to determine its validity or accuracy.

Date of Government Version: 05/03/2018
Date Data Arrived at EDR: 06/19/2018
Date Made Active in Reports: 08/01/2018
Number of Days to Update: 43

Source: Department of Environmental Protection
Telephone: 609-341-3121
Last EDR Contact: 08/20/2018
Next Scheduled EDR Contact: 12/03/2018
Data Release Frequency: Annually

NJ Release: Hazardous Material Incident Database

Hazardous material release. Initial notification information reported to the Department of Environmental Protection's Environmental Action Line and the office has not conducted any investigations to determine its validity or accuracy.

Date of Government Version: 05/03/2018
Date Data Arrived at EDR: 06/19/2018
Date Made Active in Reports: 08/01/2018
Number of Days to Update: 43

Source: Department of Environmental Protection
Telephone: 609-341-3121
Last EDR Contact: 08/20/2018
Next Scheduled EDR Contact: 12/03/2018
Data Release Frequency: Semi-Annually

SPILLS 90: SPILLS90 data from FirstSearch

Spills 90 includes those spill and release records available exclusively from FirstSearch databases. Typically, they may include chemical, oil and/or hazardous substance spills recorded after 1990. Duplicate records that are already included in EDR incident and release records are not included in Spills 90.

Date of Government Version: 06/15/2012
Date Data Arrived at EDR: 01/03/2013
Date Made Active in Reports: 02/11/2013
Number of Days to Update: 39

Source: FirstSearch
Telephone: N/A
Last EDR Contact: 01/03/2013
Next Scheduled EDR Contact: N/A
Data Release Frequency: No Update Planned

SPILLS 80: SPILLS80 data from FirstSearch

Spills 80 includes those spill and release records available from FirstSearch databases prior to 1990. Typically, they may include chemical, oil and/or hazardous substance spills recorded before 1990. Duplicate records that are already included in EDR incident and release records are not included in Spills 80.

Date of Government Version: 09/02/1997
Date Data Arrived at EDR: 01/03/2013
Date Made Active in Reports: 03/06/2013
Number of Days to Update: 62

Source: FirstSearch
Telephone: N/A
Last EDR Contact: 01/03/2013
Next Scheduled EDR Contact: N/A
Data Release Frequency: No Update Planned

Other Ascertainable Records

RCRA NonGen / NLR: RCRA - Non Generators / No Longer Regulated

RCRAInfo is EPA's comprehensive information system, providing access to data supporting the Resource Conservation and Recovery Act (RCRA) of 1976 and the Hazardous and Solid Waste Amendments (HSWA) of 1984. The database includes selective information on sites which generate, transport, store, treat and/or dispose of hazardous waste as defined by the Resource Conservation and Recovery Act (RCRA). Non-Generators do not presently generate hazardous waste.

Date of Government Version: 03/01/2018
Date Data Arrived at EDR: 03/28/2018
Date Made Active in Reports: 06/22/2018
Number of Days to Update: 86

Source: Environmental Protection Agency
Telephone: (212) 637-3660
Last EDR Contact: 06/28/2018
Next Scheduled EDR Contact: 10/08/2018
Data Release Frequency: Quarterly

FUDS: Formerly Used Defense Sites

The listing includes locations of Formerly Used Defense Sites properties where the US Army Corps of Engineers is actively working or will take necessary cleanup actions.

Date of Government Version: 01/31/2015
Date Data Arrived at EDR: 07/08/2015
Date Made Active in Reports: 10/13/2015
Number of Days to Update: 97

Source: U.S. Army Corps of Engineers
Telephone: 202-528-4285
Last EDR Contact: 08/24/2018
Next Scheduled EDR Contact: 12/03/2018
Data Release Frequency: Varies

DOD: Department of Defense Sites

This data set consists of federally owned or administered lands, administered by the Department of Defense, that have any area equal to or greater than 640 acres of the United States, Puerto Rico, and the U.S. Virgin Islands.

Date of Government Version: 12/31/2005
Date Data Arrived at EDR: 11/10/2006
Date Made Active in Reports: 01/11/2007
Number of Days to Update: 62

Source: USGS
Telephone: 888-275-8747
Last EDR Contact: 07/11/2018
Next Scheduled EDR Contact: 10/22/2018
Data Release Frequency: Semi-Annually

FEDLAND: Federal and Indian Lands

Federally and Indian administrated lands of the United States. Lands included are administrated by: Army Corps of Engineers, Bureau of Reclamation, National Wild and Scenic River, National Wildlife Refuge, Public Domain Land, Wilderness, Wilderness Study Area, Wildlife Management Area, Bureau of Indian Affairs, Bureau of Land Management, Department of Justice, Forest Service, Fish and Wildlife Service, National Park Service.

Date of Government Version: 12/31/2005
Date Data Arrived at EDR: 02/06/2006
Date Made Active in Reports: 01/11/2007
Number of Days to Update: 339

Source: U.S. Geological Survey
Telephone: 888-275-8747
Last EDR Contact: 07/13/2018
Next Scheduled EDR Contact: 10/22/2018
Data Release Frequency: N/A

SCRD DRYCLEANERS: State Coalition for Remediation of Drycleaners Listing

The State Coalition for Remediation of Drycleaners was established in 1998, with support from the U.S. EPA Office of Superfund Remediation and Technology Innovation. It is comprised of representatives of states with established drycleaner remediation programs. Currently the member states are Alabama, Connecticut, Florida, Illinois, Kansas, Minnesota, Missouri, North Carolina, Oregon, South Carolina, Tennessee, Texas, and Wisconsin.

Date of Government Version: 01/01/2017
Date Data Arrived at EDR: 02/03/2017
Date Made Active in Reports: 04/07/2017
Number of Days to Update: 63

Source: Environmental Protection Agency
Telephone: 615-532-8599
Last EDR Contact: 08/17/2018
Next Scheduled EDR Contact: 11/26/2018
Data Release Frequency: Varies

US FIN ASSUR: Financial Assurance Information

All owners and operators of facilities that treat, store, or dispose of hazardous waste are required to provide proof that they will have sufficient funds to pay for the clean up, closure, and post-closure care of their facilities.

Date of Government Version: 03/01/2018
Date Data Arrived at EDR: 03/27/2018
Date Made Active in Reports: 06/22/2018
Number of Days to Update: 87

Source: Environmental Protection Agency
Telephone: 202-566-1917
Last EDR Contact: 06/27/2018
Next Scheduled EDR Contact: 10/08/2018
Data Release Frequency: Quarterly

EPA WATCH LIST: EPA WATCH LIST

EPA maintains a "Watch List" to facilitate dialogue between EPA, state and local environmental agencies on enforcement matters relating to facilities with alleged violations identified as either significant or high priority. Being on the Watch List does not mean that the facility has actually violated the law only that an investigation by EPA or a state or local environmental agency has led those organizations to allege that an unproven violation has in fact occurred. Being on the Watch List does not represent a higher level of concern regarding the alleged violations that were detected, but instead indicates cases requiring additional dialogue between EPA, state and local agencies - primarily because of the length of time the alleged violation has gone unaddressed or unresolved.

Date of Government Version: 08/30/2013
Date Data Arrived at EDR: 03/21/2014
Date Made Active in Reports: 06/17/2014
Number of Days to Update: 88

Source: Environmental Protection Agency
Telephone: 617-520-3000
Last EDR Contact: 08/03/2018
Next Scheduled EDR Contact: 11/19/2018
Data Release Frequency: Quarterly

2020 COR ACTION: 2020 Corrective Action Program List

The EPA has set ambitious goals for the RCRA Corrective Action program by creating the 2020 Corrective Action Universe. This RCRA cleanup baseline includes facilities expected to need corrective action. The 2020 universe contains a wide variety of sites. Some properties are heavily contaminated while others were contaminated but have since been cleaned up. Still others have not been fully investigated yet, and may require little or no remediation. Inclusion in the 2020 Universe does not necessarily imply failure on the part of a facility to meet its RCRA obligations.

Date of Government Version: 09/30/2017
Date Data Arrived at EDR: 05/08/2018
Date Made Active in Reports: 07/20/2018
Number of Days to Update: 73

Source: Environmental Protection Agency
Telephone: 703-308-4044
Last EDR Contact: 08/10/2018
Next Scheduled EDR Contact: 11/19/2018
Data Release Frequency: Varies

TSCA: Toxic Substances Control Act

Toxic Substances Control Act. TSCA identifies manufacturers and importers of chemical substances included on the TSCA Chemical Substance Inventory list. It includes data on the production volume of these substances by plant site.

Date of Government Version: 12/31/2016
Date Data Arrived at EDR: 06/21/2017
Date Made Active in Reports: 01/05/2018
Number of Days to Update: 198

Source: EPA
Telephone: 202-260-5521
Last EDR Contact: 06/22/2018
Next Scheduled EDR Contact: 10/01/2018
Data Release Frequency: Every 4 Years

TRIS: Toxic Chemical Release Inventory System

Toxic Release Inventory System. TRIS identifies facilities which release toxic chemicals to the air, water and land in reportable quantities under SARA Title III Section 313.

Date of Government Version: 12/31/2016
Date Data Arrived at EDR: 01/10/2018
Date Made Active in Reports: 01/12/2018
Number of Days to Update: 2

Source: EPA
Telephone: 202-566-0250
Last EDR Contact: 08/24/2018
Next Scheduled EDR Contact: 12/03/2018
Data Release Frequency: Annually

SSTS: Section 7 Tracking Systems

Section 7 of the Federal Insecticide, Fungicide and Rodenticide Act, as amended (92 Stat. 829) requires all registered pesticide-producing establishments to submit a report to the Environmental Protection Agency by March 1st each year. Each establishment must report the types and amounts of pesticides, active ingredients and devices being produced, and those having been produced and sold or distributed in the past year.

Date of Government Version: 12/31/2009
Date Data Arrived at EDR: 12/10/2010
Date Made Active in Reports: 02/25/2011
Number of Days to Update: 77

Source: EPA
Telephone: 202-564-4203
Last EDR Contact: 07/27/2018
Next Scheduled EDR Contact: 11/05/2018
Data Release Frequency: Annually

ROD: Records Of Decision

Record of Decision. ROD documents mandate a permanent remedy at an NPL (Superfund) site containing technical and health information to aid in the cleanup.

Date of Government Version: 05/13/2018
Date Data Arrived at EDR: 05/30/2018
Date Made Active in Reports: 06/29/2018
Number of Days to Update: 30

Source: EPA
Telephone: 703-416-0223
Last EDR Contact: 09/07/2018
Next Scheduled EDR Contact: 12/17/2018
Data Release Frequency: Annually

RMP: Risk Management Plans

When Congress passed the Clean Air Act Amendments of 1990, it required EPA to publish regulations and guidance for chemical accident prevention at facilities using extremely hazardous substances. The Risk Management Program Rule (RMP Rule) was written to implement Section 112(r) of these amendments. The rule, which built upon existing industry codes and standards, requires companies of all sizes that use certain flammable and toxic substances to develop a Risk Management Program, which includes a(n): Hazard assessment that details the potential effects of an accidental release, an accident history of the last five years, and an evaluation of worst-case and alternative accidental releases; Prevention program that includes safety precautions and maintenance, monitoring, and employee training measures; and Emergency response program that spells out emergency health care, employee training measures and procedures for informing the public and response agencies (e.g the fire department) should an accident occur.

Date of Government Version: 05/01/2018
Date Data Arrived at EDR: 05/17/2018
Date Made Active in Reports: 09/07/2018
Number of Days to Update: 113

Source: Environmental Protection Agency
Telephone: 202-564-8600
Last EDR Contact: 07/20/2018
Next Scheduled EDR Contact: 11/05/2018
Data Release Frequency: Varies

RAATS: RCRA Administrative Action Tracking System

RCRA Administration Action Tracking System. RAATS contains records based on enforcement actions issued under RCRA pertaining to major violators and includes administrative and civil actions brought by the EPA. For administration actions after September 30, 1995, data entry in the RAATS database was discontinued. EPA will retain a copy of the database for historical records. It was necessary to terminate RAATS because a decrease in agency resources made it impossible to continue to update the information contained in the database.

Date of Government Version: 04/17/1995
Date Data Arrived at EDR: 07/03/1995
Date Made Active in Reports: 08/07/1995
Number of Days to Update: 35

Source: EPA
Telephone: 202-564-4104
Last EDR Contact: 06/02/2008
Next Scheduled EDR Contact: 09/01/2008
Data Release Frequency: No Update Planned

PRP: Potentially Responsible Parties
A listing of verified Potentially Responsible Parties

Date of Government Version: 10/25/2013
Date Data Arrived at EDR: 10/17/2014
Date Made Active in Reports: 10/20/2014
Number of Days to Update: 3

Source: EPA
Telephone: 202-564-6023
Last EDR Contact: 08/09/2018
Next Scheduled EDR Contact: 11/19/2018
Data Release Frequency: Quarterly

PADS: PCB Activity Database System
PCB Activity Database. PADS Identifies generators, transporters, commercial storers and/or brokers and disposers of PCB's who are required to notify the EPA of such activities.

Date of Government Version: 06/01/2017
Date Data Arrived at EDR: 06/09/2017
Date Made Active in Reports: 10/13/2017
Number of Days to Update: 126

Source: EPA
Telephone: 202-566-0500
Last EDR Contact: 07/13/2018
Next Scheduled EDR Contact: 10/22/2018
Data Release Frequency: Annually

ICIS: Integrated Compliance Information System
The Integrated Compliance Information System (ICIS) supports the information needs of the national enforcement and compliance program as well as the unique needs of the National Pollutant Discharge Elimination System (NPDES) program.

Date of Government Version: 11/18/2016
Date Data Arrived at EDR: 11/23/2016
Date Made Active in Reports: 02/10/2017
Number of Days to Update: 79

Source: Environmental Protection Agency
Telephone: 202-564-2501
Last EDR Contact: 07/09/2018
Next Scheduled EDR Contact: 10/22/2018
Data Release Frequency: Quarterly

FTTS: FIFRA/ TSCA Tracking System - FIFRA (Federal Insecticide, Fungicide, & Rodenticide Act)/TSCA (Toxic Substances Control Act)
FTTS tracks administrative cases and pesticide enforcement actions and compliance activities related to FIFRA, TSCA and EPCRA (Emergency Planning and Community Right-to-Know Act). To maintain currency, EDR contacts the Agency on a quarterly basis.

Date of Government Version: 04/09/2009
Date Data Arrived at EDR: 04/16/2009
Date Made Active in Reports: 05/11/2009
Number of Days to Update: 25

Source: EPA/Office of Prevention, Pesticides and Toxic Substances
Telephone: 202-566-1667
Last EDR Contact: 08/18/2017
Next Scheduled EDR Contact: 12/04/2017
Data Release Frequency: Quarterly

FTTS INSP: FIFRA/ TSCA Tracking System - FIFRA (Federal Insecticide, Fungicide, & Rodenticide Act)/TSCA (Toxic Substances Control Act)
A listing of FIFRA/TSCA Tracking System (FTTS) inspections and enforcements.

Date of Government Version: 04/09/2009
Date Data Arrived at EDR: 04/16/2009
Date Made Active in Reports: 05/11/2009
Number of Days to Update: 25

Source: EPA
Telephone: 202-566-1667
Last EDR Contact: 08/18/2017
Next Scheduled EDR Contact: 12/04/2017
Data Release Frequency: Quarterly

MLTS: Material Licensing Tracking System
MLTS is maintained by the Nuclear Regulatory Commission and contains a list of approximately 8,100 sites which possess or use radioactive materials and which are subject to NRC licensing requirements. To maintain currency, EDR contacts the Agency on a quarterly basis.

Date of Government Version: 08/30/2016
Date Data Arrived at EDR: 09/08/2016
Date Made Active in Reports: 10/21/2016
Number of Days to Update: 43

Source: Nuclear Regulatory Commission
Telephone: 301-415-7169
Last EDR Contact: 07/23/2018
Next Scheduled EDR Contact: 11/05/2018
Data Release Frequency: Quarterly

COAL ASH DOE: Steam-Electric Plant Operation Data
A listing of power plants that store ash in surface ponds.

Date of Government Version: 12/31/2005
Date Data Arrived at EDR: 08/07/2009
Date Made Active in Reports: 10/22/2009
Number of Days to Update: 76

Source: Department of Energy
Telephone: 202-586-8719
Last EDR Contact: 09/07/2018
Next Scheduled EDR Contact: 12/17/2018
Data Release Frequency: Varies

COAL ASH EPA: Coal Combustion Residues Surface Impoundments List
A listing of coal combustion residues surface impoundments with high hazard potential ratings.

Date of Government Version: 07/01/2014
Date Data Arrived at EDR: 09/10/2014
Date Made Active in Reports: 10/20/2014
Number of Days to Update: 40

Source: Environmental Protection Agency
Telephone: N/A
Last EDR Contact: 09/04/2018
Next Scheduled EDR Contact: 12/17/2018
Data Release Frequency: Varies

PCB TRANSFORMER: PCB Transformer Registration Database
The database of PCB transformer registrations that includes all PCB registration submittals.

Date of Government Version: 05/24/2017
Date Data Arrived at EDR: 11/30/2017
Date Made Active in Reports: 12/15/2017
Number of Days to Update: 15

Source: Environmental Protection Agency
Telephone: 202-566-0517
Last EDR Contact: 07/27/2018
Next Scheduled EDR Contact: 11/05/2018
Data Release Frequency: Varies

RADINFO: Radiation Information Database
The Radiation Information Database (RADINFO) contains information about facilities that are regulated by U.S. Environmental Protection Agency (EPA) regulations for radiation and radioactivity.

Date of Government Version: 04/03/2018
Date Data Arrived at EDR: 04/05/2018
Date Made Active in Reports: 06/29/2018
Number of Days to Update: 85

Source: Environmental Protection Agency
Telephone: 202-343-9775
Last EDR Contact: 07/05/2018
Next Scheduled EDR Contact: 10/15/2018
Data Release Frequency: Quarterly

HIST FTTS: FIFRA/TSCA Tracking System Administrative Case Listing
A complete administrative case listing from the FIFRA/TSCA Tracking System (FTTS) for all ten EPA regions. The information was obtained from the National Compliance Database (NCDB). NCDB supports the implementation of FIFRA (Federal Insecticide, Fungicide, and Rodenticide Act) and TSCA (Toxic Substances Control Act). Some EPA regions are now closing out records. Because of that, and the fact that some EPA regions are not providing EPA Headquarters with updated records, it was decided to create a HIST FTTS database. It included records that may not be included in the newer FTTS database updates. This database is no longer updated.

Date of Government Version: 10/19/2006
Date Data Arrived at EDR: 03/01/2007
Date Made Active in Reports: 04/10/2007
Number of Days to Update: 40

Source: Environmental Protection Agency
Telephone: 202-564-2501
Last EDR Contact: 12/17/2007
Next Scheduled EDR Contact: 03/17/2008
Data Release Frequency: No Update Planned

HIST FTTS INSP: FIFRA/TSCA Tracking System Inspection & Enforcement Case Listing
A complete inspection and enforcement case listing from the FIFRA/TSCA Tracking System (FTTS) for all ten EPA regions. The information was obtained from the National Compliance Database (NCDB). NCDB supports the implementation of FIFRA (Federal Insecticide, Fungicide, and Rodenticide Act) and TSCA (Toxic Substances Control Act). Some EPA regions are now closing out records. Because of that, and the fact that some EPA regions are not providing EPA Headquarters with updated records, it was decided to create a HIST FTTS database. It included records that may not be included in the newer FTTS database updates. This database is no longer updated.

Date of Government Version: 10/19/2006
Date Data Arrived at EDR: 03/01/2007
Date Made Active in Reports: 04/10/2007
Number of Days to Update: 40

Source: Environmental Protection Agency
Telephone: 202-564-2501
Last EDR Contact: 12/17/2008
Next Scheduled EDR Contact: 03/17/2008
Data Release Frequency: No Update Planned

DOT OPS: Incident and Accident Data
Department of Transporation, Office of Pipeline Safety Incident and Accident data.

Date of Government Version: 07/31/2012
Date Data Arrived at EDR: 08/07/2012
Date Made Active in Reports: 09/18/2012
Number of Days to Update: 42

Source: Department of Transporation, Office of Pipeline Safety
Telephone: 202-366-4595
Last EDR Contact: 08/09/2018
Next Scheduled EDR Contact: 11/12/2018
Data Release Frequency: Varies

CONSENT: Superfund (CERCLA) Consent Decrees
Major legal settlements that establish responsibility and standards for cleanup at NPL (Superfund) sites. Released periodically by United States District Courts after settlement by parties to litigation matters.

Date of Government Version: 03/31/2018
Date Data Arrived at EDR: 04/16/2018
Date Made Active in Reports: 06/29/2018
Number of Days to Update: 74

Source: Department of Justice, Consent Decree Library
Telephone: Varies
Last EDR Contact: 07/09/2018
Next Scheduled EDR Contact: 10/01/2018
Data Release Frequency: Varies

BRS: Biennial Reporting System
The Biennial Reporting System is a national system administered by the EPA that collects data on the generation and management of hazardous waste. BRS captures detailed data from two groups: Large Quantity Generators (LQG) and Treatment, Storage, and Disposal Facilities.

Date of Government Version: 12/31/2015
Date Data Arrived at EDR: 02/22/2017
Date Made Active in Reports: 09/28/2017
Number of Days to Update: 218

Source: EPA/NTIS
Telephone: 800-424-9346
Last EDR Contact: 08/24/2018
Next Scheduled EDR Contact: 12/03/2018
Data Release Frequency: Biennially

INDIAN RESERV: Indian Reservations
This map layer portrays Indian administered lands of the United States that have any area equal to or greater than 640 acres.

Date of Government Version: 12/31/2014
Date Data Arrived at EDR: 07/14/2015
Date Made Active in Reports: 01/10/2017
Number of Days to Update: 546

Source: USGS
Telephone: 202-208-3710
Last EDR Contact: 07/11/2018
Next Scheduled EDR Contact: 10/22/2018
Data Release Frequency: Semi-Annually

FUSRAP: Formerly Utilized Sites Remedial Action Program
DOE established the Formerly Utilized Sites Remedial Action Program (FUSRAP) in 1974 to remediate sites where radioactive contamination remained from Manhattan Project and early U.S. Atomic Energy Commission (AEC) operations.

Date of Government Version: 12/23/2016
Date Data Arrived at EDR: 12/27/2016
Date Made Active in Reports: 02/17/2017
Number of Days to Update: 52

Source: Department of Energy
Telephone: 202-586-3559
Last EDR Contact: 09/11/2018
Next Scheduled EDR Contact: 11/19/2018
Data Release Frequency: Varies

UMTRA: Uranium Mill Tailings Sites
Uranium ore was mined by private companies for federal government use in national defense programs. When the mills shut down, large piles of the sand-like material (mill tailings) remain after uranium has been extracted from the ore. Levels of human exposure to radioactive materials from the piles are low; however, in some cases tailings were used as construction materials before the potential health hazards of the tailings were recognized.

Date of Government Version: 06/23/2017
Date Data Arrived at EDR: 10/11/2017
Date Made Active in Reports: 11/03/2017
Number of Days to Update: 23

Source: Department of Energy
Telephone: 505-845-0011
Last EDR Contact: 08/20/2018
Next Scheduled EDR Contact: 12/03/2018
Data Release Frequency: Varies

LEAD SMELTER 1: Lead Smelter Sites

A listing of former lead smelter site locations.

Date of Government Version: 05/13/2018
Date Data Arrived at EDR: 05/30/2018
Date Made Active in Reports: 06/29/2018
Number of Days to Update: 30

Source: Environmental Protection Agency
Telephone: 703-603-8787
Last EDR Contact: 08/09/2018
Next Scheduled EDR Contact: 10/15/2018
Data Release Frequency: Varies

LEAD SMELTER 2: Lead Smelter Sites

A list of several hundred sites in the U.S. where secondary lead smelting was done from 1931and 1964. These sites may pose a threat to public health through ingestion or inhalation of contaminated soil or dust

Date of Government Version: 04/05/2001
Date Data Arrived at EDR: 10/27/2010
Date Made Active in Reports: 12/02/2010
Number of Days to Update: 36

Source: American Journal of Public Health
Telephone: 703-305-6451
Last EDR Contact: 12/02/2009
Next Scheduled EDR Contact: N/A
Data Release Frequency: No Update Planned

US AIRS (AFS): Aerometric Information Retrieval System Facility Subsystem (AFS)

The database is a sub-system of Aerometric Information Retrieval System (AIRS). AFS contains compliance data on air pollution point sources regulated by the U.S. EPA and/or state and local air regulatory agencies. This information comes from source reports by various stationary sources of air pollution, such as electric power plants, steel mills, factories, and universities, and provides information about the air pollutants they produce. Action, air program, air program pollutant, and general level plant data. It is used to track emissions and compliance data from industrial plants.

Date of Government Version: 10/12/2016
Date Data Arrived at EDR: 10/26/2016
Date Made Active in Reports: 02/03/2017
Number of Days to Update: 100

Source: EPA
Telephone: 202-564-2496
Last EDR Contact: 09/26/2017
Next Scheduled EDR Contact: 01/08/2018
Data Release Frequency: Annually

US AIRS MINOR: Air Facility System Data

A listing of minor source facilities.

Date of Government Version: 10/12/2016
Date Data Arrived at EDR: 10/26/2016
Date Made Active in Reports: 02/03/2017
Number of Days to Update: 100

Source: EPA
Telephone: 202-564-2496
Last EDR Contact: 09/26/2017
Next Scheduled EDR Contact: 01/08/2018
Data Release Frequency: Annually

US MINES: Mines Master Index File

Contains all mine identification numbers issued for mines active or opened since 1971. The data also includes violation information.

Date of Government Version: 05/03/2018
Date Data Arrived at EDR: 05/31/2018
Date Made Active in Reports: 06/29/2018
Number of Days to Update: 29

Source: Department of Labor, Mine Safety and Health Administration
Telephone: 303-231-5959
Last EDR Contact: 08/29/2018
Next Scheduled EDR Contact: 12/10/2018
Data Release Frequency: Semi-Annually

US MINES 2: Ferrous and Nonferrous Metal Mines Database Listing

This map layer includes ferrous (ferrous metal mines are facilities that extract ferrous metals, such as iron ore or molybdenum) and nonferrous (Nonferrous metal mines are facilities that extract nonferrous metals, such as gold, silver, copper, zinc, and lead) metal mines in the United States.

Date of Government Version: 12/05/2005
Date Data Arrived at EDR: 02/29/2008
Date Made Active in Reports: 04/18/2008
Number of Days to Update: 49

Source: USGS
Telephone: 703-648-7709
Last EDR Contact: 08/31/2018
Next Scheduled EDR Contact: 12/10/2018
Data Release Frequency: Varies

US MINES 3: Active Mines & Mineral Plants Database Listing

Active Mines and Mineral Processing Plant operations for commodities monitored by the Minerals Information Team of the USGS.

Date of Government Version: 04/14/2011
Date Data Arrived at EDR: 06/08/2011
Date Made Active in Reports: 09/13/2011
Number of Days to Update: 97

Source: USGS
Telephone: 703-648-7709
Last EDR Contact: 08/31/2018
Next Scheduled EDR Contact: 12/10/2018
Data Release Frequency: Varies

ABANDONED MINES: Abandoned Mines

An inventory of land and water impacted by past mining (primarily coal mining) is maintained by OSMRE to provide information needed to implement the Surface Mining Control and Reclamation Act of 1977 (SMCRA). The inventory contains information on the location, type, and extent of AML impacts, as well as, information on the cost associated with the reclamation of those problems. The inventory is based upon field surveys by State, Tribal, and OSMRE program officials. It is dynamic to the extent that it is modified as new problems are identified and existing problems are reclaimed.

Date of Government Version: 03/08/2018
Date Data Arrived at EDR: 03/13/2018
Date Made Active in Reports: 06/08/2018
Number of Days to Update: 87

Source: Department of Interior
Telephone: 202-208-2609
Last EDR Contact: 09/10/2018
Next Scheduled EDR Contact: 12/24/2018
Data Release Frequency: Quarterly

FINDS: Facility Index System/Facility Registry System

Facility Index System. FINDS contains both facility information and 'pointers' to other sources that contain more detail. EDR includes the following FINDS databases in this report: PCS (Permit Compliance System), AIRS (Aerometric Information Retrieval System), DOCKET (Enforcement Docket used to manage and track information on civil judicial enforcement cases for all environmental statutes), FURS (Federal Underground Injection Control), C-DOCKET (Criminal Docket System used to track criminal enforcement actions for all environmental statutes), FFIS (Federal Facilities Information System), STATE (State Environmental Laws and Statutes), and PADS (PCB Activity Data System).

Date of Government Version: 02/21/2018
Date Data Arrived at EDR: 02/23/2018
Date Made Active in Reports: 03/23/2018
Number of Days to Update: 28

Source: EPA
Telephone: (212) 637-3000
Last EDR Contact: 09/05/2018
Next Scheduled EDR Contact: 12/17/2018
Data Release Frequency: Quarterly

DOCKET HWC: Hazardous Waste Compliance Docket Listing

A complete list of the Federal Agency Hazardous Waste Compliance Docket Facilities.

Date of Government Version: 01/04/2018
Date Data Arrived at EDR: 01/19/2018
Date Made Active in Reports: 04/13/2018
Number of Days to Update: 84

Source: Environmental Protection Agency
Telephone: 202-564-0527
Last EDR Contact: 08/31/2018
Next Scheduled EDR Contact: 12/10/2018
Data Release Frequency: Varies

UXO: Unexploded Ordnance Sites

A listing of unexploded ordnance site locations

Date of Government Version: 09/30/2016
Date Data Arrived at EDR: 10/31/2017
Date Made Active in Reports: 01/12/2018
Number of Days to Update: 73

Source: Department of Defense
Telephone: 703-704-1564
Last EDR Contact: 07/13/2018
Next Scheduled EDR Contact: 10/29/2018
Data Release Frequency: Varies

ECHO: Enforcement & Compliance History Information
ECHO provides integrated compliance and enforcement information for about 800,000 regulated facilities nationwide.

Date of Government Version: 02/25/2018
Date Data Arrived at EDR: 03/17/2018
Date Made Active in Reports: 06/08/2018
Number of Days to Update: 83

Source: Environmental Protection Agency
Telephone: 202-564-2280
Last EDR Contact: 09/05/2018
Next Scheduled EDR Contact: 12/17/2018
Data Release Frequency: Quarterly

FUELS PROGRAM: EPA Fuels Program Registered Listing
This listing includes facilities that are registered under the Part 80 (Code of Federal Regulations) EPA Fuels Programs. All companies now are required to submit new and updated registrations.

Date of Government Version: 05/21/2018
Date Data Arrived at EDR: 05/23/2018
Date Made Active in Reports: 09/07/2018
Number of Days to Update: 107

Source: EPA
Telephone: 800-385-6164
Last EDR Contact: 08/22/2018
Next Scheduled EDR Contact: 12/03/2018
Data Release Frequency: Quarterly

AIRS: Emissions Inventory Listing
An emission inventory is an estimate of air pollutant emissions in a given area. Emission inventories are fundamental building blocks used to develop air quality control strategies on a local, regional and national level. Emission inventories are also used to estimate the progress of an air quality program.

Date of Government Version: 05/01/2018
Date Data Arrived at EDR: 05/07/2018
Date Made Active in Reports: 05/10/2018
Number of Days to Update: 3

Source: Department of Environmental Protection
Telephone: 609-984-5483
Last EDR Contact: 07/25/2018
Next Scheduled EDR Contact: 11/12/2018
Data Release Frequency: Varies

CHROME: Chromate Chemical Production Waste Sites
Known chromate chemical production waste sites.

Date of Government Version: 07/02/2013
Date Data Arrived at EDR: 02/07/2017
Date Made Active in Reports: 07/27/2017
Number of Days to Update: 170

Source: Department of Environmental Protection
Telephone: 609-984-4071
Last EDR Contact: 08/10/2018
Next Scheduled EDR Contact: 11/19/2018
Data Release Frequency: Varies

COAL ASH: Coal Ash Listing
Coal combustion survey ash listing.

Date of Government Version: 05/10/2010
Date Data Arrived at EDR: 05/12/2010
Date Made Active in Reports: 06/28/2010
Number of Days to Update: 47

Source: Department of Environmental Protection
Telephone: 609-984-6985
Last EDR Contact: 07/30/2018
Next Scheduled EDR Contact: 11/12/2018
Data Release Frequency: Varies

DRYCLEANERS: Drycleaner List
A listing of registered drycleaners.

Date of Government Version: 05/04/2018
Date Data Arrived at EDR: 05/11/2018
Date Made Active in Reports: 06/12/2018
Number of Days to Update: 32

Source: Department of Environmental Protection
Telephone: 609-292-2795
Last EDR Contact: 08/02/2018
Next Scheduled EDR Contact: 11/19/2018
Data Release Frequency: Varies

Financial Assurance: Financial Assurance Information Listing
Financial Assurance information.

Date of Government Version: 04/10/2018
Date Data Arrived at EDR: 05/22/2018
Date Made Active in Reports: 07/02/2018
Number of Days to Update: 41

Source: Department of Environmental Protection
Telephone: 609-341-3121
Last EDR Contact: 08/20/2018
Next Scheduled EDR Contact: 12/03/2018
Data Release Frequency: Semi-Annually

GW CONTAM AREAS: Groundwater Contamination Areas

This data identifies those sites where groundwater contamination has been identified and, where appropriate, the NJDEP has established a Classification Exception Area (CEA). CEAs are institutional controls in geographically defined areas within which the New Jersey Ground Water Quality Standards (NJGWQS) for specific contaminants have been exceeded. When a CEA is designated for an area, the constituent standards and designated aquifer uses are suspended for the term of the CEA. This data layer contains information about areas in the state which are specified as the Currently Known Extent (CKE) of ground water pollution. CKE areas are geographically defined areas within which the local ground water resources are known to be compromised because the water quality exceeds drinking water and ground water quality standards for specific contaminants.

Date of Government Version: 03/30/2018
Date Data Arrived at EDR: 05/23/2018
Date Made Active in Reports: 06/29/2018
Number of Days to Update: 37

Source: Department of Environmental Protection
Telephone: 609-777-0672
Last EDR Contact: 08/20/2018
Next Scheduled EDR Contact: 12/03/2018
Data Release Frequency: Varies

HIST MAJOR FACILITIES: List of Major Facilities

Major facilities means all facilities, located on one or more contiguous or adjacent properties owned or operated by the same person, having total combined storage capacity of 20,000 gallons or more for hazardous substances other than petroleum or petroleum products, or 200,000 gallons or more for hazardous substances of all kinds. This file contains detail information that is no longer available by the Department of Environmental Protection due to security concerns.

Date of Government Version: 01/02/2002
Date Data Arrived at EDR: 01/11/2006
Date Made Active in Reports: 01/11/2006
Number of Days to Update: 0

Source: Department of Environmental Protection
Telephone: 609-633-7476
Last EDR Contact: 02/02/2009
Next Scheduled EDR Contact: 05/04/2009
Data Release Frequency: No Update Planned

ISRA: ISRA Database

The ISRA process begins with determining if the Act applies to your type of business and transaction. The provisions of ISRA only apply to industrial establishments. What is an industrial establishment? The term "industrial establishment" refers to the type of business operations and transactions that would subject a facility to review under ISRA. An industrial establishment must meet each of the following three criteria: The place of business or real property at which such business is conducted, having a North American Industry Classification System (NAICS) code listed in N.J.A.C. 7:26 B - Appendix C subject to the specified exceptions and limitations. The place of business must have been engaged in operations on or after December 31, 1983; and The place of business must involve the generation, manufacture, refining, transportation, treatment, storage, handling, or disposal of hazardous substances or hazardous wastes.

Date of Government Version: 01/02/2018
Date Data Arrived at EDR: 06/19/2018
Date Made Active in Reports: 08/01/2018
Number of Days to Update: 43

Source: Department of Environmental Protection
Telephone: 609-984-3081
Last EDR Contact: 06/19/2018
Next Scheduled EDR Contact: 10/01/2018
Data Release Frequency: Quarterly

NJ MANIFEST: Manifest Information

Hazardous waste manifest information.

Date of Government Version: 12/31/2017
Date Data Arrived at EDR: 07/13/2018
Date Made Active in Reports: 08/01/2018
Number of Days to Update: 19

Source: Department of Environmental Protection
Telephone: N/A
Last EDR Contact: 07/13/2018
Next Scheduled EDR Contact: 10/22/2018
Data Release Frequency: Annually

NJPDES: New Jersey Pollutant Discharge Elimination System Dischargers
The NJPDES contains the names, addresses and other information of all permitted New Jersey Pollutant Discharge Elimination Sytem dischargers.

Date of Government Version: 05/29/2018
Date Data Arrived at EDR: 05/31/2018
Date Made Active in Reports: 07/02/2018
Number of Days to Update: 32

Source: Department of Environmental Protection
Telephone: 609-984-4428
Last EDR Contact: 08/29/2018
Next Scheduled EDR Contact: 12/10/2018
Data Release Frequency: Varies

UIC: Underground Injection Wells Database
A listing of underground injection well locations. The UIC Program is responsible for regulating the construction, operation, permitting, and closure of injection wells that place fluids underground for storage or disposal.

Date of Government Version: 01/09/2009
Date Data Arrived at EDR: 02/25/2009
Date Made Active in Reports: 03/11/2009
Number of Days to Update: 14

Source: Department of Environmental Protection
Telephone: 609-292-0407
Last EDR Contact: 07/25/2018
Next Scheduled EDR Contact: 11/12/2018
Data Release Frequency: Varies

EDR HIGH RISK HISTORICAL RECORDS

EDR Exclusive Records

EDR MGP: EDR Proprietary Manufactured Gas Plants
The EDR Proprietary Manufactured Gas Plant Database includes records of coal gas plants (manufactured gas plants) compiled by EDR's researchers. Manufactured gas sites were used in the United States from the 1800's to 1950's to produce a gas that could be distributed and used as fuel. These plants used whale oil, rosin, coal, or a mixture of coal, oil, and water that also produced a significant amount of waste. Many of the byproducts of the gas production, such as coal tar (oily waste containing volatile and non-volatile chemicals), sludges, oils and other compounds are potentially hazardous to human health and the environment. The byproduct from this process was frequently disposed of directly at the plant site and can remain or spread slowly, serving as a continuous source of soil and groundwater contamination.

Date of Government Version: N/A
Date Data Arrived at EDR: N/A
Date Made Active in Reports: N/A
Number of Days to Update: N/A

Source: EDR, Inc.
Telephone: N/A
Last EDR Contact: N/A
Next Scheduled EDR Contact: N/A
Data Release Frequency: No Update Planned

EDR Hist Auto: EDR Exclusive Historical Auto Stations
EDR has searched selected national collections of business directories and has collected listings of potential gas station/filling station/service station sites that were available to EDR researchers. EDR's review was limited to those categories of sources that might, in EDR's opinion, include gas station/filling station/service station establishments. The categories reviewed included, but were not limited to gas, gas station, gasoline station, filling station, auto, automobile repair, auto service station, service station, etc. This database falls within a category of information EDR classifies as "High Risk Historical Records", or HRHR. EDR's HRHR effort presents unique and sometimes proprietary data about past sites and operations that typically create environmental concerns, but may not show up in current government records searches.

Date of Government Version: N/A
Date Data Arrived at EDR: N/A
Date Made Active in Reports: N/A
Number of Days to Update: N/A

Source: EDR, Inc.
Telephone: N/A
Last EDR Contact: N/A
Next Scheduled EDR Contact: N/A
Data Release Frequency: Varies

EDR Hist Cleaner: EDR Exclusive Historical Cleaners
EDR has searched selected national collections of business directories and has collected listings of potential dry cleaner sites that were available to EDR researchers. EDR's review was limited to those categories of sources that might, in EDR's opinion, include dry cleaning establishments. The categories reviewed included, but were not limited to dry cleaners, cleaners, laundry, laundromat, cleaning/laundry, wash & dry etc. This database falls within a category of information EDR classifies as "High Risk Historical Records", or HRHR. EDR's HRHR effort presents unique and sometimes proprietary data about past sites and operations that typically create environmental concerns, but may not show up in current government records searches.

Date of Government Version: N/A
Date Data Arrived at EDR: N/A
Date Made Active in Reports: N/A
Number of Days to Update: N/A

Source: EDR, Inc.
Telephone: N/A
Last EDR Contact: N/A
Next Scheduled EDR Contact: N/A
Data Release Frequency: Varies

EDR RECOVERED GOVERNMENT ARCHIVES

Exclusive Recovered Govt. Archives

RGA HWS: Recovered Government Archive State Hazardous Waste Facilities List
The EDR Recovered Government Archive State Hazardous Waste database provides a list of SHWS incidents derived from historical databases and includes many records that no longer appear in current government lists. Compiled from Records formerly available from the New Jersey Department of Environmental Protection in New Jersey.

Date of Government Version: N/A
Date Data Arrived at EDR: 07/01/2013
Date Made Active in Reports: 12/24/2013
Number of Days to Update: 176

Source: New Jersey Department of Environmental Protection
Telephone: N/A
Last EDR Contact: 06/01/2012
Next Scheduled EDR Contact: N/A
Data Release Frequency: Varies

RGA LF: Recovered Government Archive Solid Waste Facilities List
The EDR Recovered Government Archive Landfill database provides a list of landfills derived from historical databases and includes many records that no longer appear in current government lists. Compiled from Records formerly available from the New Jersey Department of Environmental Protection in New Jersey.

Date of Government Version: N/A
Date Data Arrived at EDR: 07/01/2013
Date Made Active in Reports: 01/10/2014
Number of Days to Update: 193

Source: New Jersey Department of Environmental Protection
Telephone: N/A
Last EDR Contact: 06/01/2012
Next Scheduled EDR Contact: N/A
Data Release Frequency: Varies

RGA LUST: Recovered Government Archive Leaking Underground Storage Tank
The EDR Recovered Government Archive Leaking Underground Storage Tank database provides a list of LUST incidents derived from historical databases and includes many records that no longer appear in current government lists. Compiled from Records formerly available from the New Jersey Department of Environmental Protection in New Jersey.

Date of Government Version: N/A
Date Data Arrived at EDR: 07/01/2013
Date Made Active in Reports: 12/24/2013
Number of Days to Update: 176

Source: New Jersey Department of Environmental Protection
Telephone: N/A
Last EDR Contact: 06/01/2012
Next Scheduled EDR Contact: N/A
Data Release Frequency: Varies

OTHER DATABASE(S)

Depending on the geographic area covered by this report, the data provided in these specialty databases may or may not be complete. For example, the existence of wetlands information data in a specific report does not mean that all wetlands in the area covered by the report are included. Moreover, the absence of any reported wetlands information does not necessarily mean that wetlands do not exist in the area covered by the report.

CT MANIFEST: Hazardous Waste Manifest Data
Facility and manifest data. Manifest is a document that lists and tracks hazardous waste from the generator through transporters to a tsd facility.

Date of Government Version: 08/10/2018
Date Data Arrived at EDR: 08/10/2018
Date Made Active in Reports: 09/10/2018
Number of Days to Update: 31

Source: Department of Energy & Environmental Protection
Telephone: 860-424-3375
Last EDR Contact: 08/09/2018
Next Scheduled EDR Contact: 11/26/2018
Data Release Frequency: No Update Planned

NY MANIFEST: Facility and Manifest Data
Manifest is a document that lists and tracks hazardous waste from the generator through transporters to a TSD facility.

Date of Government Version: 07/01/2018
Date Data Arrived at EDR: 08/01/2018
Date Made Active in Reports: 08/31/2018
Number of Days to Update: 30

Source: Department of Environmental Conservation
Telephone: 518-402-8651
Last EDR Contact: 08/01/2018
Next Scheduled EDR Contact: 11/12/2018
Data Release Frequency: Quarterly

PA MANIFEST: Manifest Information
Hazardous waste manifest information.

Date of Government Version: 12/31/2016
Date Data Arrived at EDR: 07/25/2017
Date Made Active in Reports: 09/25/2017
Number of Days to Update: 62

Source: Department of Environmental Protection
Telephone: 717-783-8990
Last EDR Contact: 07/12/2018
Next Scheduled EDR Contact: 10/29/2018
Data Release Frequency: Annually

RI MANIFEST: Manifest information
Hazardous waste manifest information

Date of Government Version: 12/31/2017
Date Data Arrived at EDR: 02/23/2018
Date Made Active in Reports: 04/09/2018
Number of Days to Update: 45

Source: Department of Environmental Management
Telephone: 401-222-2797
Last EDR Contact: 08/21/2018
Next Scheduled EDR Contact: 12/03/2018
Data Release Frequency: Annually

VT MANIFEST: Hazardous Waste Manifest Data
Hazardous waste manifest information.

Date of Government Version: 05/16/2018
Date Data Arrived at EDR: 05/23/2018
Date Made Active in Reports: 07/03/2018
Number of Days to Update: 41

Source: Department of Environmental Conservation
Telephone: 802-241-3443
Last EDR Contact: 07/16/2018
Next Scheduled EDR Contact: 10/29/2018
Data Release Frequency: Annually

WI MANIFEST: Manifest Information
Hazardous waste manifest information.

Date of Government Version: 12/31/2017
Date Data Arrived at EDR: 06/15/2018
Date Made Active in Reports: 07/09/2018
Number of Days to Update: 24

Source: Department of Natural Resources
Telephone: N/A
Last EDR Contact: 09/06/2018
Next Scheduled EDR Contact: 12/24/2018
Data Release Frequency: Annually

Oil/Gas Pipelines
Source: PennWell Corporation
Petroleum Bundle (Crude Oil, Refined Products, Petrochemicals, Gas Liquids (LPG/NGL), and Specialty Gases (Miscellaneous)) N = Natural Gas Bundle (Natural Gas, Gas Liquids (LPG/NGL), and Specialty Gases (Miscellaneous)). This map includes information copyrighted by PennWell Corporation. This information is provided on a best effort basis and PennWell Corporation does not guarantee its accuracy nor warrant its fitness for any particular purpose. Such information has been reprinted with the permission of PennWell.

Electric Power Transmission Line Data
Source: PennWell Corporation
This map includes information copyrighted by PennWell Corporation. This information is provided on a best effort basis and PennWell Corporation does not guarantee its accuracy nor warrant its fitness for any particular purpose. Such information has been reprinted with the permission of PennWell.

Sensitive Receptors: There are individuals deemed sensitive receptors due to their fragile immune systems and special sensitivity to environmental discharges. These sensitive receptors typically include the elderly, the sick, and children. While the location of all sensitive receptors cannot be determined, EDR indicates those buildings and facilities - schools, daycares, hospitals, medical centers, and nursing homes - where individuals who are sensitive receptors are likely to be located.

AHA Hospitals:
Source: American Hospital Association, Inc.
Telephone: 312-280-5991
The database includes a listing of hospitals based on the American Hospital Association's annual survey of hospitals.

Medical Centers: Provider of Services Listing
Source: Centers for Medicare & Medicaid Services
Telephone: 410-786-3000
A listing of hospitals with Medicare provider number, produced by Centers of Medicare & Medicaid Services, a federal agency within the U.S. Department of Health and Human Services.

Nursing Homes
Source: National Institutes of Health
Telephone: 301-594-6248
Information on Medicare and Medicaid certified nursing homes in the United States.

Public Schools
Source: National Center for Education Statistics
Telephone: 202-502-7300
The National Center for Education Statistics' primary database on elementary and secondary public education in the United States. It is a comprehensive, annual, national statistical database of all public elementary and secondary schools and school districts, which contains data that are comparable across all states.

Private Schools
Source: National Center for Education Statistics
Telephone: 202-502-7300
The National Center for Education Statistics' primary database on private school locations in the United States.

Daycare Centers: Child Care Center Listings
Source: Department of Human Services
Telephone: 609-292-1018

Flood Zone Data: This data was obtained from the Federal Emergency Management Agency (FEMA). It depicts 100-year and 500-year flood zones as defined by FEMA. It includes the National Flood Hazard Layer (NFHL) which incorporates Flood Insurance Rate Map (FIRM) data and Q3 data from FEMA in areas not covered by NFHL.
Source: FEMA
Telephone: 877-336-2627
Date of Government Version: 2003, 2015

NWI: National Wetlands Inventory. This data, available in select counties across the country, was obtained by EDR in 2002, 2005 and 2010 from the U.S. Fish and Wildlife Service.

State Wetlands Data: Wetlands Inventory
Source: Department of Environmental Protection
Telephone: 609-984-2243

Current USGS 7.5 Minute Topographic Map
Source: U.S. Geological Survey

STREET AND ADDRESS INFORMATION

© 2015 TomTom North America, Inc. All rights reserved. This material is proprietary and the subject of copyright protection and other intellectual property rights owned by or licensed to Tele Atlas North America, Inc. The use of this material is subject to the terms of a license agreement. You will be held liable for any unauthorized copying or disclosure of this material.

GEOCHECK ®- PHYSICAL SETTING SOURCE ADDENDUM

TARGET PROPERTY ADDRESS

REPAIR SHOP
811 MAIN STREET
BRADLEY BEACH, NJ 07720

TARGET PROPERTY COORDINATES

Latitude (North):	40.205587 - 40˚ 12’ 20.11’’
Longitude (West):	74.017365 - 74˚ 1’ 2.51’’
Universal Tranverse Mercator:	Zone 18
UTM X (Meters):	583628.2
UTM Y (Meters):	4450828.5
State Plane X (Feet):	626921.9
State Plane Y (Feet):	500168.0
Elevation:	19 ft. above sea level

USGS TOPOGRAPHIC MAP

Target Property Map:	6049380 ASBURY PARK, NJ
Version Date:	2014
East Map:	6027459 ASBURY PARK OE E, NJ
Version Date:	2014

EDR’s GeoCheck Physical Setting Source Addendum is provided to assist the environmental professional in forming an opinion about the impact of potential contaminant migration.

Assessment of the impact of contaminant migration generally has two principle investigative components:

1. Groundwater flow direction, and
2. Groundwater flow velocity.

Groundwater flow direction may be impacted by surface topography, hydrology, hydrogeology, characteristics of the soil, and nearby wells. Groundwater flow velocity is generally impacted by the nature of the geologic strata.

GEOCHECK® - PHYSICAL SETTING SOURCE SUMMARY

GROUNDWATER FLOW DIRECTION INFORMATION

Groundwater flow direction for a particular site is best determined by a qualified environmental professional using site-specific well data. If such data is not reasonably ascertainable, it may be necessary to rely on other sources of information, such as surface topographic information, hydrologic information, hydrogeologic data collected on nearby properties, and regional groundwater flow information (from deep aquifers).

TOPOGRAPHIC INFORMATION

Surface topography may be indicative of the direction of surficial groundwater flow. This information can be used to assist the environmental professional in forming an opinion about the impact of nearby contaminated properties or, should contamination exist on the target property, what downgradient sites might be impacted.

TARGET PROPERTY TOPOGRAPHY

General Topographic Gradient: General ENE

SURROUNDING TOPOGRAPHY: ELEVATION PROFILES

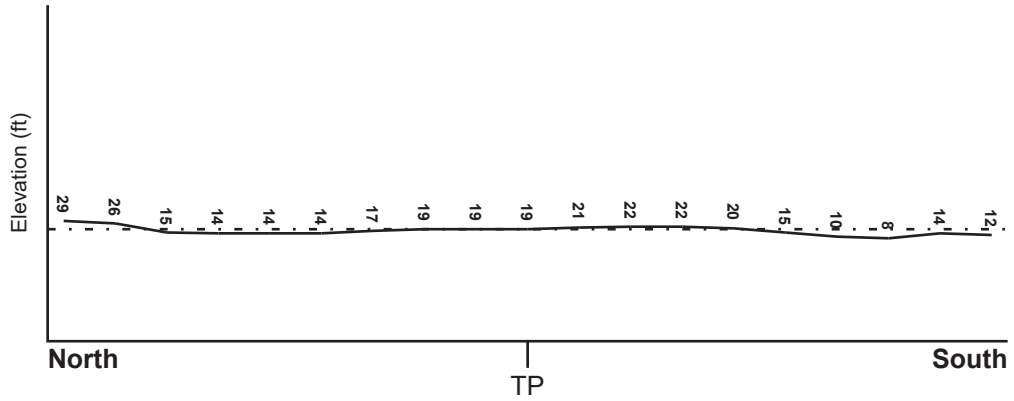

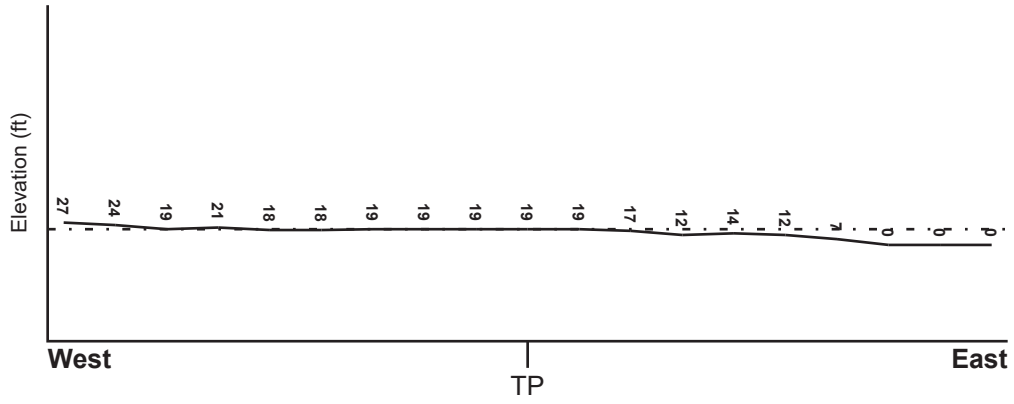

Target Property Elevation: 19 ft.

0 1/2 1 Miles

Source: Topography has been determined from the USGS 7.5' Digital Elevation Model and should be evaluated on a relative (not an absolute) basis. Relative elevation information between sites of close proximity should be field verified.

GEOCHECK® - PHYSICAL SETTING SOURCE SUMMARY

HYDROLOGIC INFORMATION

Surface water can act as a hydrologic barrier to groundwater flow. Such hydrologic information can be used to assist the environmental professional in forming an opinion about the impact of nearby contaminated properties or, should contamination exist on the target property, what downgradient sites might be impacted.

Refer to the Physical Setting Source Map following this summary for hydrologic information (major waterways and bodies of water).

FEMA FLOOD ZONE

Flood Plain Panel at Target Property	FEMA Source Type
34025C0334F	FEMA FIRM Flood data

Additional Panels in search area:	FEMA Source Type
34025C0332F	FEMA FIRM Flood data
34025C0333F	FEMA FIRM Flood data
34025C0353F	FEMA FIRM Flood data

NATIONAL WETLAND INVENTORY

NWI Quad at Target Property	NWI Electronic Data Coverage
ASBURY PARK	YES - refer to the Overview Map and Detail Map

HYDROGEOLOGIC INFORMATION

Hydrogeologic information obtained by installation of wells on a specific site can often be an indicator of groundwater flow direction in the immediate area. Such hydrogeologic information can be used to assist the environmental professional in forming an opinion about the impact of nearby contaminated properties or, should contamination exist on the target property, what downgradient sites might be impacted.

Site-Specific Hydrogeological Data*:

Search Radius:	1.25 miles
Location Relative to TP:	1/2 - 1 Mile SSW
Site Name:	East Coast Ice Company
Site EPA ID Number:	NJD986570034
Groundwater Flow Direction:	GENERALLY SE.
Measured Depth to Water:	approximately 3.5 feet.
Hydraulic Connection:	Confining beds separate the multiple aquifers underlying the site.
Sole Source Aquifer:	No information about a sole source aquifer is available
Data Quality:	Information based on site-specific subsurface investigations is documented in the CERCLIS investigation report(s)

AQUIFLOW®

Search Radius: 1.000 Mile.

EDR has developed the AQUIFLOW Information System to provide data on the general direction of groundwater flow at specific points. EDR has reviewed reports submitted by environmental professionals to regulatory authorities at select sites and has extracted the date of the report, groundwater flow direction as determined hydrogeologically, and the depth to water table.

MAP ID	LOCATION FROM TP	GENERAL DIRECTION GROUNDWATER FLOW
Not Reported		

* ©1996 Site-specific hydrogeological data gathered by CERCLIS Alerts, Inc., Bainbridge Island, WA. All rights reserved. All of the information and opinions presented are those of the cited EPA report(s), which were completed under a Comprehensive Environmental Response Compensation and Liability Information System (CERCLIS) investigation.

GEOCHECK® - PHYSICAL SETTING SOURCE SUMMARY

GROUNDWATER FLOW VELOCITY INFORMATION

Groundwater flow velocity information for a particular site is best determined by a qualified environmental professional using site specific geologic and soil strata data. If such data are not reasonably ascertainable, it may be necessary to rely on other sources of information, including geologic age identification, rock stratigraphic unit and soil characteristics data collected on nearby properties and regional soil information. In general, contaminant plumes move more quickly through sandy-gravelly types of soils than silty-clayey types of soils.

GEOLOGIC INFORMATION IN GENERAL AREA OF TARGET PROPERTY

Geologic information can be used by the environmental professional in forming an opinion about the relative speed at which contaminant migration may be occurring.

ROCK STRATIGRAPHIC UNIT

Era:	Cenozoic
System:	Tertiary
Series:	Eocene
Code:	Te *(decoded above as Era, System & Series)*

GEOLOGIC AGE IDENTIFICATION

Category: Stratifed Sequence

Geologic Age and Rock Stratigraphic Unit Source: P.G. Schruben, R.E. Arndt and W.J. Bawiec, Geology of the Conterminous U.S. at 1:2,500,000 Scale - a digital representation of the 1974 P.B. King and H.M. Beikman Map, USGS Digital Data Series DDS - 11 (1994).

SSURGO SOIL MAP - 5422325.2s

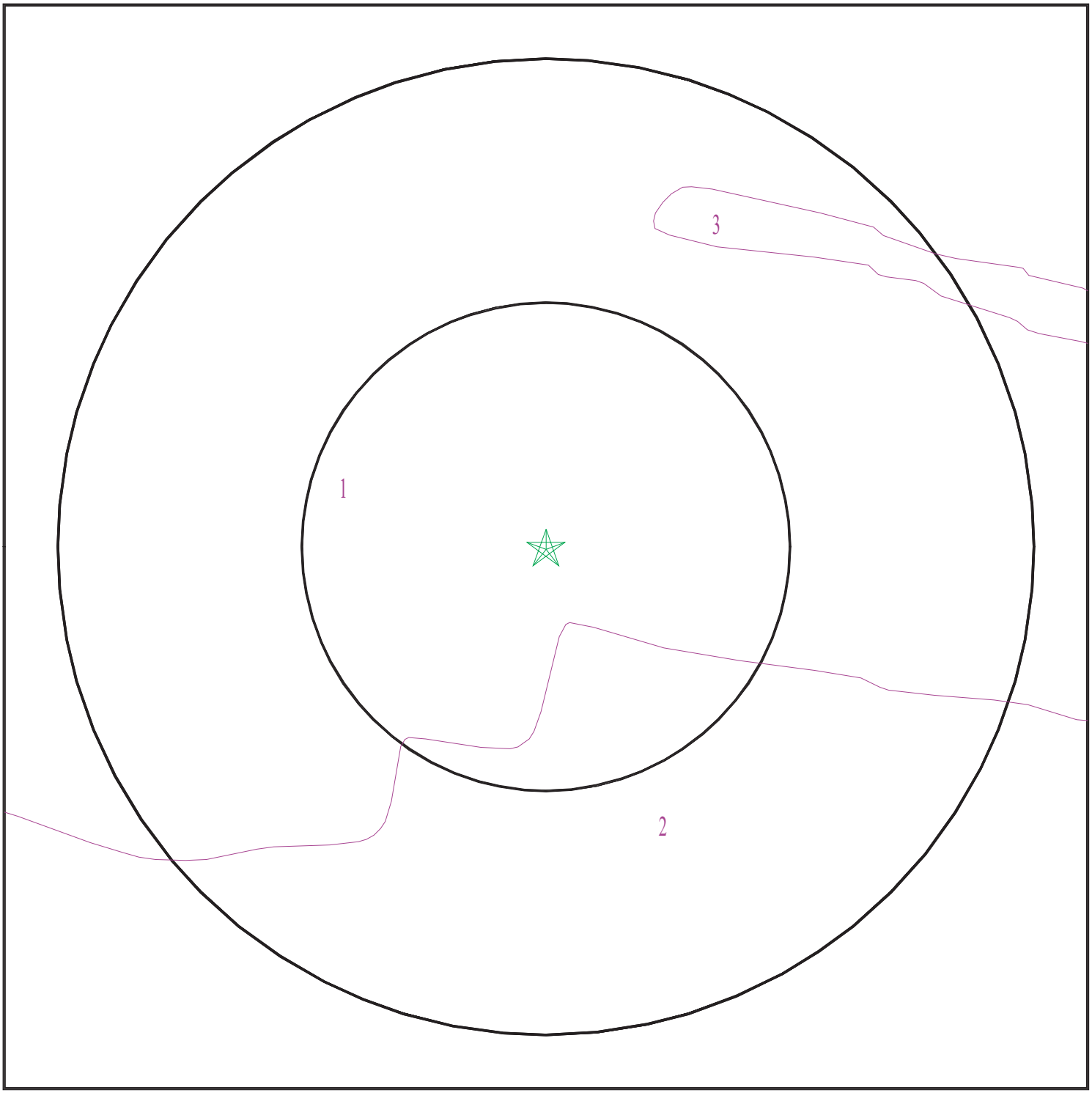

Target Property
SSURGO Soil
Water

0 1/16 1/8 1/4 Miles

N

SITE NAME:	Repair Shop	CLIENT:	Partner Engineering and Science, Inc.
ADDRESS:	811 Main Street Bradley Beach NJ 07720	CONTACT:	Irin Chacon
		INQUIRY #:	5422325.2s
LAT/LONG:	40.205587 / 74.017365	DATE:	September 12, 2018 5:14 pm

Copyright © 2018 EDR, Inc. © 2015 TomTom Rel. 2015.

GEOCHECK® - PHYSICAL SETTING SOURCE SUMMARY

DOMINANT SOIL COMPOSITION IN GENERAL AREA OF TARGET PROPERTY

The U.S. Department of Agriculture's (USDA) Soil Conservation Service (SCS) leads the National Cooperative Soil Survey (NCSS) and is responsible for collecting, storing, maintaining and distributing soil survey information for privately owned lands in the United States. A soil map in a soil survey is a representation of soil patterns in a landscape. The following information is based on Soil Conservation Service SSURGO data.

Soil Map ID: 1

Soil Component Name: Urban land

Soil Surface Texture:
Hydrologic Group: Not reported

Soil Drainage Class:
Hydric Status: Unknown

Corrosion Potential - Uncoated Steel: Not Reported

Depth to Bedrock Min: > 0 inches

Depth to Watertable Min: > 0 inches

No Layer Information available.

Soil Map ID: 2

Soil Component Name: Evesboro

Soil Surface Texture: sand

Hydrologic Group: Class A - High infiltration rates. Soils are deep, well drained to excessively drained sands and gravels.

Soil Drainage Class: Excessively drained

Hydric Status: Not hydric

Corrosion Potential - Uncoated Steel: Low

Depth to Bedrock Min: > 0 inches

Depth to Watertable Min: > 0 inches

Soil Layer Information							
	Boundary			Classification		Saturated hydraulic conductivity micro m/sec	Soil Reaction (pH)
Layer	Upper	Lower	Soil Texture Class	AASHTO Group	Unified Soil		
1	0 inches	3 inches	sand	Granular materials (35 pct. or less passing No. 200), Silty, or Clayey Gravel and Sand.	COARSE-GRAINED SOILS, Sands, Sands with fines, Silty Sand.	Max: 141.14 Min: 14.11	Max: 5 Min: 3.6
2	3 inches	16 inches	sand	Granular materials (35 pct. or less passing No. 200), Silty, or Clayey Gravel and Sand.	COARSE-GRAINED SOILS, Sands, Sands with fines, Silty Sand.	Max: 141.14 Min: 14.11	Max: 5 Min: 3.6
3	16 inches	31 inches	sand	Granular materials (35 pct. or less passing No. 200), Silty, or Clayey Gravel and Sand.	COARSE-GRAINED SOILS, Sands, Sands with fines, Silty Sand.	Max: 141.14 Min: 14.11	Max: 5 Min: 3.6
4	31 inches	79 inches	stratified loamy sand to sand	Granular materials (35 pct. or less passing No. 200), Silty, or Clayey Gravel and Sand.	COARSE-GRAINED SOILS, Sands, Sands with fines, Silty Sand.	Max: 141.14 Min: 14.11	Max: 5 Min: 3.6

Soil Map ID: 3

Soil Component Name: Water

Soil Surface Texture: sand

Hydrologic Group: Class A - High infiltration rates. Soils are deep, well drained to excessively drained sands and gravels.

Soil Drainage Class:
Hydric Status: Unknown

Corrosion Potential - Uncoated Steel: Not Reported

Depth to Bedrock Min: > 0 inches

Depth to Watertable Min: > 0 inches

No Layer Information available.

GEOCHECK® - PHYSICAL SETTING SOURCE SUMMARY

LOCAL / REGIONAL WATER AGENCY RECORDS

EDR Local/Regional Water Agency records provide water well information to assist the environmental professional in assessing sources that may impact ground water flow direction, and in forming an opinion about the impact of contaminant migration on nearby drinking water wells.

WELL SEARCH DISTANCE INFORMATION

DATABASE	SEARCH DISTANCE (miles)
Federal USGS	1.000
Federal FRDS PWS	Nearest PWS within 1 mile
State Database	1.000

FEDERAL USGS WELL INFORMATION

MAP ID	WELL ID	LOCATION FROM TP
1	USGS40000813986	0 - 1/8 Mile North
2	USGS40000813985	0 - 1/8 Mile WNW
A3	USGS40000813991	1/8 - 1/4 Mile North
A4	USGS40000813993	1/4 - 1/2 Mile NNE
A5	USGS40000813990	1/4 - 1/2 Mile North
B8	USGS40000813971	1/2 - 1 Mile SSW
B9	USGS40000813969	1/2 - 1 Mile SSW
B10	USGS40000813970	1/2 - 1 Mile SSW
B12	USGS40000813968	1/2 - 1 Mile SSW

FEDERAL FRDS PUBLIC WATER SUPPLY SYSTEM INFORMATION

MAP ID	WELL ID	LOCATION FROM TP
6	NJ1507200	1/4 - 1/2 Mile SE

Note: PWS System location is not always the same as well location.

STATE DATABASE WELL INFORMATION

MAP ID	WELL ID	LOCATION FROM TP
B7	NJ4000000001879	1/2 - 1 Mile SSW
B11	NJ4000000000967	1/2 - 1 Mile SSW
B13	NJ4000000001880	1/2 - 1 Mile SSW

PHYSICAL SETTING SOURCE MAP - 5422325.2s

0 1/4 1/2 1 Miles

- County Boundary
- Major Roads
- Contour Lines
- Airports
- Earthquake epicenter, Richter 5 or greater
- Water Wells
- Public Water Supply Wells
- Cluster of Multiple Icons
- Groundwater Flow Direction
- GI Indeterminate Groundwater Flow at Location
- GV Groundwater Flow Varies at Location
- HD Closest Hydrogeological Data

SITE NAME: Repair Shop	CLIENT: Partner Engineering and Science, Inc.
ADDRESS: 811 Main Street Bradley Beach NJ 07720	CONTACT: Irin Chacon
LAT/LONG: 40.205587 / 74.017365	INQUIRY #: 5422325.2s
	DATE: September 12, 2018 5:14 pm

Copyright © 2018 EDR, Inc. © 2015 TomTom Rel. 2015.

Map ID Direction Distance Elevation	Database	EDR ID Number
1 **North** **0 - 1/8 Mile** **Higher**	**FED USGS**	**USGS40000813986**

Organization ID:	USGS-NJ		
Organization Name:	USGS New Jersey Water Science Center		
Monitor Location:	250027-- Ocean Grove 20	Type:	Well
Description:	SEALED	HUC:	02030104
Drainage Area:	Not Reported	Drainage Area Units:	Not Reported
Contrib Drainage Area:	Not Reported	Contrib Drainage Area Unts:	Not Reported
Aquifer:	Northern Atlantic Coastal Plain aquifer system		
Formation Type:	Englishtown Formation	Aquifer Type:	Confined single aquifer
Construction Date:	19490706	Well Depth:	600
Well Depth Units:	ft	Well Hole Depth:	Not Reported
Well Hole Depth Units:	Not Reported		

---

2 **WNW** **0 - 1/8 Mile** **Higher**	**FED USGS**	**USGS40000813985**

Organization ID:	USGS-NJ		
Organization Name:	USGS New Jersey Water Science Center		
Monitor Location:	250336-- Ocean Grove 21	Type:	Well
Description:	SEALED	HUC:	02030104
Drainage Area:	Not Reported	Drainage Area Units:	Not Reported
Contrib Drainage Area:	Not Reported	Contrib Drainage Area Unts:	Not Reported
Aquifer:	Northern Atlantic Coastal Plain aquifer system		
Formation Type:	Mount Laurel Sand-Wenonah Formation		
Aquifer Type:	Not Reported	Construction Date:	1954
Well Depth:	430	Well Depth Units:	ft
Well Hole Depth:	Not Reported	Well Hole Depth Units:	Not Reported

---

A3 **North** **1/8 - 1/4 Mile** **Higher**	**FED USGS**	**USGS40000813991**

Organization ID:	USGS-NJ		
Organization Name:	USGS New Jersey Water Science Center		
Monitor Location:	250343-- Layne 2R-1956	Type:	Well
Description:	SEALED	HUC:	02030104
Drainage Area:	Not Reported	Drainage Area Units:	Not Reported
Contrib Drainage Area:	Not Reported	Contrib Drainage Area Unts:	Not Reported
Aquifer:	Northern Atlantic Coastal Plain aquifer system		
Formation Type:	Old Bridge Sand Member of Magothy Formation		
Aquifer Type:	Not Reported	Construction Date:	19560618
Well Depth:	1124	Well Depth Units:	ft
Well Hole Depth:	Not Reported	Well Hole Depth Units:	Not Reported

Map ID Direction Distance Elevation	Database	EDR ID Number
A4 **NNE** **1/4 - 1/2 Mile** **Lower**	**FED USGS**	**USGS40000813993**

Organization ID:	USGS-NJ		
Organization Name:	USGS New Jersey Water Science Center		
Monitor Location:	250345-- 3-1958	Type:	Well
Description:	SEALED	HUC:	02030104
Drainage Area:	Not Reported	Drainage Area Units:	Not Reported
Contrib Drainage Area:	Not Reported	Contrib Drainage Area Unts:	Not Reported
Aquifer:	Northern Atlantic Coastal Plain aquifer system		
Formation Type:	Magothy-Raritan-Potomac Aquifer System, Upper Aquifer		
Aquifer Type:	Not Reported	Construction Date:	19580628
Well Depth:	1125	Well Depth Units:	ft
Well Hole Depth:	Not Reported	Well Hole Depth Units:	Not Reported

A5 **North** **1/4 - 1/2 Mile** **Lower**	**FED USGS**	**USGS40000813990**

Organization ID:	USGS-NJ		
Organization Name:	USGS New Jersey Water Science Center		
Monitor Location:	250341-- Discontinued 2	Type:	Well
Description:	SEALED	HUC:	02030104
Drainage Area:	Not Reported	Drainage Area Units:	Not Reported
Contrib Drainage Area:	Not Reported	Contrib Drainage Area Unts:	Not Reported
Aquifer:	Northern Atlantic Coastal Plain aquifer system		
Formation Type:	Old Bridge Sand Member of Magothy Formation		
Aquifer Type:	Confined single aquifer	Construction Date:	19460000
Well Depth:	1130	Well Depth Units:	ft
Well Hole Depth:	Not Reported	Well Hole Depth Units:	Not Reported

6 **SE** **1/4 - 1/2 Mile** **Lower**	**FRDS PWS**	**NJ1507200**

Epa region:	02	State:	NJ
Pwsid:	NJ1507200	Pwsname:	DANNY'S DELI
Cityserved:	Not Reported	Stateserved:	NJ
Zipserved:	Not Reported	Fipscounty:	15
Status:	Closed	Retpopsrvd:	25
Pwssvcconn:	0	Psource longname:	Groundwater
Pwstype:	TNCWS	Owner:	unknown
Contact:	DANNY'S DELI	Contactorgname:	Not Reported
Contactphone:	Not Reported	Contactaddress1:	Not Reported
Contactaddress2:	PO BOX 147	Contactcity:	BRADLEY BEACH
Contactstate:	NJ	Contactzip:	07720
Pwsactivitycode:	I		
PWS ID:	NJ1507200	PWS type:	Not Reported
PWS name:	Not Reported	PWS address:	Not Reported
PWS city:	Not Reported	PWS state:	Not Reported
PWS zip:	Not Reported	PWS ID:	NJ1507200

Activity status:	Active	Date system activated:	7706
Date system deactivated:	Not Reported	Retail population:	00000025
System name:	DANNY'S DELI	System address:	Not Reported
System address:	PO BOX 147	System city:	BRADLEY BEACH
System state:	NJ	System zip:	07720
Population served:	Under 101 Persons	Treatment:	Untreated
Latitude:	401207	Longitude:	0740045

B7
SSW
1/2 - 1 Mile
Higher

NJ WELLS **NJ4000000001879**

Fid:	1878	Wellid:	WSWL0000070345
Whpafile:	w4900017.e00	Wpermit:	4900000017
Pwsid:	1305001	Owner:	Avon by the Sea Borough
System:	Water Department	Wellname:	Well 1
Welladd:	Woodland Ave	County:	Monmouth
Municipali:	Avon By The Sea Boro	Quad name:	Asbury Park NJ
Lat:	401137.545	Lon:	740121.888
East:	625558.613	North:	495894.556
Compdate:	04/04/1925	Tdepth:	0
Fdepth:	441	Selev:	28
Casdial:	0	Topoi:	424
Botoi:	504	Scrdia:	9
Swl:	0	Driller:	Not Reported
Drilling m:	Not Reported	Geoname:	Mount Laurel and Wenonah Formations
Hydroname:	Mount Laurel-Wenonah aquifer	Confinemen:	Confined
Pumprate:	0	Wtrshed:	Monmouth
Prvnce:	Coastal Plain	Geolog:	No
Litholog:	No	Site id:	NJ4000000001879

B8
SSW
1/2 - 1 Mile
Higher

FED USGS **USGS40000813971**

Organization ID:	USGS-NJ		
Organization Name:	USGS New Jersey Water Science Center		
Monitor Location:	250014-- Avon PW 1	Type:	Well
Description:	Not Reported	HUC:	02030104
Drainage Area:	Not Reported	Drainage Area Units:	Not Reported
Contrib Drainage Area:	Not Reported	Contrib Drainage Area Unts:	Not Reported
Aquifer:	Northern Atlantic Coastal Plain aquifer system		
Formation Type:	Mount Laurel Sand-Wenonah Formation		
Aquifer Type:	Confined single aquifer	Construction Date:	19250404
Well Depth:	504	Well Depth Units:	ft
Well Hole Depth:	Not Reported	Well Hole Depth Units:	Not Reported

---

B9
SSW
1/2 - 1 Mile
Higher

FED USGS **USGS40000813969**

Organization ID:	USGS-NJ
Organization Name:	USGS New Jersey Water Science Center

Monitor Location:	250012-- Discontinued 3	Type:	Well
Description:	SEALED	HUC:	02030104
Drainage Area:	Not Reported	Drainage Area Units:	Not Reported
Contrib Drainage Area:	Not Reported	Contrib Drainage Area Unts:	Not Reported
Aquifer:	Northern Atlantic Coastal Plain aquifer system		
Formation Type:	Old Bridge Sand Member of Magothy Formation		
Aquifer Type:	Confined multiple aquifer	Construction Date:	19260917
Well Depth:	1150	Well Depth Units:	ft
Well Hole Depth:	Not Reported	Well Hole Depth Units:	Not Reported

---

B10
SSW
1/2 - 1 Mile
Higher

FED USGS **USGS40000813970**

Organization ID:	USGS-NJ		
Organization Name:	USGS New Jersey Water Science Center		
Monitor Location:	250013-- Avon PW 4	Type:	Well
Description:	Not Reported	HUC:	02030104
Drainage Area:	Not Reported	Drainage Area Units:	Not Reported
Contrib Drainage Area:	Not Reported	Contrib Drainage Area Unts:	Not Reported
Aquifer:	Northern Atlantic Coastal Plain aquifer system		
Formation Type:	Magothy-Raritan-Potomac Aquifer System, Upper Aquifer		
Aquifer Type:	Confined single aquifer	Construction Date:	19740504
Well Depth:	1165	Well Depth Units:	ft
Well Hole Depth:	Not Reported	Well Hole Depth Units:	Not Reported

---

B11
SSW
1/2 - 1 Mile
Higher

NJ WELLS **NJ4000000000967**

Fid:	966	Wellid:	WSWL0000066324
Whpafile:	w2907461.e00	Wpermit:	2900007461
Pwsid:	1305001	Owner:	Avon by the Sea Borough
System:	Water Department	Wellname:	Well 4
Welladd:	Woodland Ave	County:	Monmouth
Municipali:	Avon By The Sea Boro	Quad name:	Asbury Park NJ
Lat:	401136.767	Lon:	740121.778
East:	625567.577	North:	495815.909
Compdate:	07/25/1974	Tdepth:	1302
Fdepth:	1170	Selev:	29
Casdial:	16	Topoi:	1105
Botoi:	1165	Scrdia:	10
Swl:	44	Driller:	Layne-New York Co Inc
Drilling m:	Not Reported	Geoname:	Magothy Formation
Hydroname:	upper Potomac-Raritan-Magothy aquifer		
Confinemen:	Confined	Pumprate:	950
Wtrshed:	Monmouth	Prvnce:	Coastal Plain
Geolog:	No	Litholog:	Yes
Site id:	NJ4000000000967		

Map ID Direction Distance Elevation	Database	EDR ID Number
B12 **SSW** **1/2 - 1 Mile** **Higher**	**FED USGS**	**USGS40000813968**

Organization ID:	USGS-NJ		
Organization Name:	USGS New Jersey Water Science Center		
Monitor Location:	250011-- PW 2	Type:	Well
Description:	Not Reported	HUC:	02030104
Drainage Area:	Not Reported	Drainage Area Units:	Not Reported
Contrib Drainage Area:	Not Reported	Contrib Drainage Area Unts:	Not Reported
Aquifer:	Northern Atlantic Coastal Plain aquifer system		
Formation Type:	Mount Laurel Sand-Wenonah Formation		
Aquifer Type:	Not Reported	Construction Date:	19250404
Well Depth:	501	Well Depth Units:	ft
Well Hole Depth:	Not Reported	Well Hole Depth Units:	Not Reported

B13 **SSW** **1/2 - 1 Mile** **Higher**	**NJ WELLS**	**NJ4000000001880**

Fid:	1879	Wellid:	WSWL0000070346
Whpafile:	w4900018.e00	Wpermit:	4900000018
Pwsid:	1305001	Owner:	Avon by the Sea Borough
System:	Water Department	Wellname:	Well 2
Welladd:	Stanton Pl	County:	Monmouth
Municipali:	Avon By The Sea Boro	Quad name:	Asbury Park NJ
Lat:	401135.366	Lon:	740121.11
East:	625620.124	North:	495674.449
Compdate:	04/04/1925	Tdepth:	0
Fdepth:	501	Selev:	22
Casdial:	0	Topoi:	419
Botoi:	501	Scrdia:	9
Swl:	0	Driller:	Not Reported
Drilling m:	Not Reported	Geoname:	Mount Laurel and Wenonah Formations
Hydroname:	Mount Laurel-Wenonah aquifer	Confinemen:	Confined
Pumprate:	0	Wtrshed:	Monmouth
Prvnce:	Coastal Plain	Geolog:	No
Litholog:	No	Site id:	NJ4000000001880

GEOCHECK® - PHYSICAL SETTING SOURCE MAP FINDINGS
RADON

AREA RADON INFORMATION

State Database: NJ Radon

Radon Test Results

City	Num Tests	# > 4 pCi/L	% > pCi/L
ABERDEEN TWP	1035	23	2.000
ALLENHURST BORO	149	1	1.000
ALLENTOWN BORO	358	93	26.000
ASBURY PARK CITY	427	16	4.000
ATLANTIC HIGHLANDS B	613	106	17.000
AVON-BY-THE-SEA BORO	102	0	0.000
BELMAR BORO	144	4	3.000
BRADLEY BEACH BORO	199	4	2.000
BRIELLE BORO	237	11	5.000
COLTS NECK TWP	1384	495	36.000
DEAL BORO	164	3	2.000
EATONTOWN BORO	620	26	4.000
ENGLISHTOWN BORO	311	35	11.000
FAIR HAVEN BORO	1044	123	12.000
FARMINGDALE BORO	160	3	2.000
FREEHOLD BORO	2998	1277	43.000
FREEHOLD TWP	1166	395	34.000
HAZLET TWP	1277	10	1.000
HIGHLANDS BORO	324	38	12.000
HOLMDEL TWP	1729	461	27.000
HOWELL TWP	2656	46	2.000
INTERLAKEN BORO	91	4	4.000
KEANSBURG BORO	268	1	0.000
KEYPORT BORO	359	10	3.000
LITTLE SILVER BORO	1201	317	26.000
LOCH ARBOUR VILLAGE	36	0	0.000
LONG BRANCH CITY	1091	33	3.000
MANALAPAN TWP	3077	299	10.000
MANASQUAN BORO	184	12	7.000
MARLBORO TWP	4329	1107	26.000
MATAWAN BORO	936	45	5.000
MIDDLETOWN TWP	4323	546	13.000
MILLSTONE TWP	683	166	24.000
MONMOUTH BEACH BORO	231	9	4.000
NEPTUNE CITY BORO	844	14	2.000
NEPTUNE TWP	888	36	4.000
OCEAN TWP	956	49	5.000
OCEANPORT BORO	432	21	5.000
RED BANK BORO	828	115	14.000
ROOSEVELT BORO	99	50	51.000
RUMSON BORO	1220	217	18.000
SEA BRIGHT BORO	106	0	0.000
SEA GIRT BORO	194	1	1.000
SHREWSBURY BORO	332	135	41.000
SHREWSBURY TWP	68	19	28.000
SOUTH BELMAR BORO	49	1	2.000
SPRING LAKE BORO			

GEOCHECK® - PHYSICAL SETTING SOURCE MAP FINDINGS
RADON

AREA RADON INFORMATION

	281	3	1.000
SPRING LAKE HEIGHTS	163	1	1.000
TINTON FALLS BORO	1483	222	15.000
UNION BEACH BORO	211	1	0.000
UPPER FREEHOLD TWP	307	91	30.000
WALL TWP	1046	74	7.000
WEST LONG BRANCH BOR	533	29	5.000

Federal EPA Radon Zone for MONMOUTH County: 1

Note: Zone 1 indoor average level > 4 pCi/L.
: Zone 2 indoor average level >= 2 pCi/L and <= 4 pCi/L.
: Zone 3 indoor average level < 2 pCi/L.

Federal Area Radon Information for MONMOUTH COUNTY, NJ

Number of sites tested: 435

Area	Average Activity	% <4 pCi/L	% 4-20 pCi/L	% >20 pCi/L
Living Area	0.910 pCi/L	92%	8%	1%
Basement	2.030 pCi/L	76%	21%	2%

PHYSICAL SETTING SOURCE RECORDS SEARCHED

TOPOGRAPHIC INFORMATION

USGS 7.5' Digital Elevation Model (DEM)
Source: United States Geologic Survey
EDR acquired the USGS 7.5' Digital Elevation Model in 2002 and updated it in 2006. The 7.5 minute DEM corresponds to the USGS 1:24,000- and 1:25,000-scale topographic quadrangle maps. The DEM provides elevation data with consistent elevation units and projection.

Current USGS 7.5 Minute Topographic Map
Source: U.S. Geological Survey

HYDROLOGIC INFORMATION

Flood Zone Data: This data was obtained from the Federal Emergency Management Agency (FEMA). It depicts 100-year and 500-year flood zones as defined by FEMA. It includes the National Flood Hazard Layer (NFHL) which incorporates Flood Insurance Rate Map (FIRM) data and Q3 data from FEMA in areas not covered by NFHL.
Source: FEMA
Telephone: 877-336-2627
Date of Government Version: 2003, 2015

NWI: National Wetlands Inventory. This data, available in select counties across the country, was obtained by EDR in 2002, 2005 and 2010 from the U.S. Fish and Wildlife Service.

State Wetlands Data: Wetlands Inventory
Source: Department of Environmental Protection
Telephone: 609-984-2243

HYDROGEOLOGIC INFORMATION

AQUIFLOW[R] Information System
Source: EDR proprietary database of groundwater flow information
EDR has developed the AQUIFLOW Information System (AIS) to provide data on the general direction of groundwater flow at specific points. EDR has reviewed reports submitted to regulatory authorities at select sites and has extracted the date of the report, hydrogeologically determined groundwater flow direction and depth to water table information.

GEOLOGIC INFORMATION

Geologic Age and Rock Stratigraphic Unit
Source: P.G. Schruben, R.E. Arndt and W.J. Bawiec, Geology of the Conterminous U.S. at 1:2,500,000 Scale - A digital representation of the 1974 P.B. King and H.M. Beikman Map, USGS Digital Data Series DDS - 11 (1994).

STATSGO: State Soil Geographic Database
Source: Department of Agriculture, Natural Resources Conservation Service (NRCS)
The U.S. Department of Agriculture's (USDA) Natural Resources Conservation Service (NRCS) leads the national Conservation Soil Survey (NCSS) and is responsible for collecting, storing, maintaining and distributing soil survey information for privately owned lands in the United States. A soil map in a soil survey is a representation of soil patterns in a landscape. Soil maps for STATSGO are compiled by generalizing more detailed (SSURGO) soil survey maps.

SSURGO: Soil Survey Geographic Database
Source: Department of Agriculture, Natural Resources Conservation Service (NRCS)
Telephone: 800-672-5559
SSURGO is the most detailed level of mapping done by the Natural Resources Conservation Service, mapping scales generally range from 1:12,000 to 1:63,360. Field mapping methods using national standards are used to construct the soil maps in the Soil Survey Geographic (SSURGO) database. SSURGO digitizing duplicates the original soil survey maps. This level of mapping is designed for use by landowners, townships and county natural resource planning and management.

PHYSICAL SETTING SOURCE RECORDS SEARCHED

LOCAL / REGIONAL WATER AGENCY RECORDS

FEDERAL WATER WELLS

PWS: Public Water Systems
Source: EPA/Office of Drinking Water
Telephone: 202-564-3750
Public Water System data from the Federal Reporting Data System. A PWS is any water system which provides water to at least 25 people for at least 60 days annually. PWSs provide water from wells, rivers and other sources.

PWS ENF: Public Water Systems Violation and Enforcement Data
Source: EPA/Office of Drinking Water
Telephone: 202-564-3750
Violation and Enforcement data for Public Water Systems from the Safe Drinking Water Information System (SDWIS) after August 1995. Prior to August 1995, the data came from the Federal Reporting Data System (FRDS).

USGS Water Wells: USGS National Water Inventory System (NWIS)
This database contains descriptive information on sites where the USGS collects or has collected data on surface water and/or groundwater. The groundwater data includes information on wells, springs, and other sources of groundwater.

STATE RECORDS

New Jersey Public-Community Water-Supply Wells
Source: Department of Environmental Protection, Geological Survey
Telephone: 609-984-6587

New Jersey Monitoring Wells
Source: Department of Environmental Quality
Telephone: 609-984-6587
Ambient Groundwater Quality of the New Jersey Part of the Newark Basin. Natural groundwater quality in the Newark Basin summarize natural groundwater quality in sedimentary bedrock formations of the Newark basin part of the Piedmont physiographic province of New Jersey.

OTHER STATE DATABASE INFORMATION

RADON

State Database: NJ Radon
Source: Department of Environmental Protection
Telephone: 609-984-5425
Radon Test Results

Area Radon Information
Source: USGS
Telephone: 703-356-4020
The National Radon Database has been developed by the U.S. Environmental Protection Agency (USEPA) and is a compilation of the EPA/State Residential Radon Survey and the National Residential Radon Survey. The study covers the years 1986 - 1992. Where necessary data has been supplemented by information collected at private sources such as universities and research institutions.

EPA Radon Zones
Source: EPA
Telephone: 703-356-4020
Sections 307 & 309 of IRAA directed EPA to list and identify areas of U.S. with the potential for elevated indoor radon levels.

OTHER

Airport Landing Facilities: Private and public use landing facilities
Source: Federal Aviation Administration, 800-457-6656

Epicenters: World earthquake epicenters, Richter 5 or greater
Source: Department of Commerce, National Oceanic and Atmospheric Administration

Earthquake Fault Lines: The fault lines displayed on EDR's Topographic map are digitized quaternary faultlines, prepared in 1975 by the United State Geological Survey

PHYSICAL SETTING SOURCE RECORDS SEARCHED

STREET AND ADDRESS INFORMATION

© 2015 TomTom North America, Inc. All rights reserved. This material is proprietary and the subject of copyright protection and other intellectual property rights owned by or licensed to Tele Atlas North America, Inc. The use of this material is subject to the terms of a license agreement. You will be held liable for any unauthorized copying or disclosure of this material.

APPENDIX D: QUALIFICATIONS/INSURANCE

Ramesh Challapalli

Partner Associate

Education

M.S. in Geology from Brooklyn College of the City University of New York

Registrations

Licensed AHERA Inspector
Certified NJDEP UST Subsurface Investigator
OSHA 40 HOUR HAZMAT Trained
Property Condition Assessment Course offered by ASTM 2006
How to Inspect and Evaluate the Physical Condition of a Property-New York University-2007

Summary of Professional Experience

With a Master's degree in Geology and more than 15 years experience with major national consulting firms, Mr. Challapalli has proven expertise in all facets of environmental consulting, project management, hiring and training of engineering staffs. The majority of the work has been in association with an owner or lender to establish liability management practices, and effectively address the stringent due diligence requirements with property transfer.

Mr. Challapalli is also well established in the field of Property Condition Assessments inspections, and building inspections. His experience includes property condition surveys of commercial and residential building structures. He has excellent working knowledge of building design and structural components and has experience in completing PCA reports that provide a good snapshot of the current conditions and lists comprehensive deferred and capital maintenance and planning services required for the property.

Mr. Challapalli has worked on a wide variety of subsurface environmental investigations to determine the presence and extent of contamination in soil and groundwater. Mr. Challapalli also has extensive project/client management experience with site assessments, asbestos abatement and environmental remediation projects.

Mr. Challapalli has worked as a Senior Project Manager; where his responsibilities include but are not limited to proposal writing, project management, report writing and review. His work includes environmental site assessments; limited and comprehensive surveys, sampling, and project management of abatement for asbestos; survey and sampling for lead-based paint; lead-in-drinking-water and radon gas emissions.

Finally, Mr. Challapalli's diversity across residential, industrial and commercial environments is a major contribution to Partner Engineering and Science's Associate team in the Northeast region of the United States.

Holly E. Waz
Project Manager

Education

Bachelor of Science, Environmental Science
Auburn University, Auburn, Alabama

Highlights

17 years of experience in the environmental consulting and site remediation industry
17 years of experience in the field conducting Phase I Environmental Site Assessments

Experience Summary

Ms. Waz has over 17 years of consulting experience in the environmental industry throughout the United States. Ms. Waz has provided hundreds of environmental site assessments in accordance with ASTM E1527, the USEPA All Appropriate Inquiry rules, Fannie Mae Delegated Underwriting Standards, Freddie Mac guidelines and other client specific scopes of work. Her environmental background includes a detailed understanding of the risks associated with hazardous and regulated materials storage, use generation and disposal, above ground and underground storage tanks, polychlorinated biphenyls (PCBs), asbestos-containing materials (ACM), lead-based paint (LBP), mold and radon.

Ms. Waz has also managed multi-site portfolios for due diligence projects located throughout the United States. Maximum portfolio size consisted of a combination of Phase I Environmental Site Assessments and Property Condition Assessments for approximately 300 assisted living facilities located throughout the United States. She has provided Quality Assurance/Quality Control (QA/QC) and technical reviews of Phase I Environmental Site Assessments for national clients and completed all aspects of Phase I Environmental Site Assessments for multiple industrial and commercial properties, including multiple nation-wide portfolios. Project types have included retail centers, commercial office buildings, residential complexes and heavy manufacturing facilities. Additionally, Ms. Waz has assisted with the completion of asbestos surveys for several clients at multiple facilities including industrial facilities, office buildings and other facilities located in North and South Carolina. She has also developed and implemented asbestos, lead-based paint, PCB and radon Operations and Maintenance (O&M) Programs.

Ms. Waz has experience working with programs such as CorelDraw, Excel, Microsoft Word, Microsoft Office, ARC GIS and other GIS programs.

Project Experience

Phase I Environmental Site Assessment, Charleston, South Carolina Ms. Waz performed an environmental assessment for a mixed-use, commercial and residential, building located in the historic district of Charleston, South Carolina. The assessment included an evaluation of prior use of the property, the collection of drinking water samples and an evaluation of potential asbestos and lead-based paint containing materials.

Phase I Environmental Site Assessment, Savannah, Georgia Ms. Waz performed an environmental assessment for an industrial property located in a heavily industrialized area of Savannah, Georgia. The assessment included an evaluation of the current and prior use of the property as well as the analysis of the potential impact that identified sources of contaminates observed on the subject property may have had to the subsurface.

FDIC Environmental Transaction Screen, Tybee Island, Georgia Ms. Waz performed an environmental transaction screen for a residential property located on Tybee Island, Georgia. The transaction screen included an evaluation of the current and prior usage of the property as well as a review of special resource items including endangered species, wetland areas, lands covered by the Coastal Barrier Resources Act, undeveloped floodplains, wild and scenic rivers, wilderness areas, National Registry of Natural Landmarks, sole source aquifers, recreation areas and coastal zones.

Contact

hwaz@partneresi.com

Doreen Spinoso, CEM, EP
Principal

Education

Quinnipiac College
Biological Sciences, John Hopkins University

Registrations

ASTM Member
ASTM ESA Committee Member
Certified Asbestos Building Inspector, #10765
State of Maryland (AHERA)
OSHA 29 CFR1910.120 HAZWOPER
Certified Environmental Manager
Environmental Professional
Property Condition Assessment Certification

Highlights

20 years of experience in the environmental, engineering, and industrial hygiene services industry
Experience with Fannie Mae and Freddie Mac
Property Condition Reports
Phase I Environmental Site Assessments

Experience Summary

Ms. Spinoso has 20 years of experience in the environmental, engineering, and industrial hygiene services industry. She has significant experience in due diligence assessments for a variety of property types and the needs and requirements of a number of reporting standards, including ASTM standards, EPA's All Appropriate Inquiry (AAI), Fannie Mae DUS, Freddie Mac, HUD, and customized client formats. Ms. Spinoso has been personally involved in the details of thousands of real estate transactions for various client types and understands the specific needs and scopes of work required for the different parties involved in the transaction.

Due Diligence Assessments

Specifically, Ms. Spinoso has conducted and managed:

- Property Condition Assessments (PCAs), Small Loan PCAs, and Construction Progress Monitoring reports
- Regulatory Compliance Assessments,
- Phase I Environmental Site Assessments (ESAs) and Environmental Transaction Screens,
- Vapor Intrusion Assessments,
- Asbestos Surveys, Lead-based Paint Surveys, Radon Studies, Mold Assessments, and Lead-in-water sampling and analysis.

Multifamily Policy and Assessments

As a national client manager for a Fortune 500 company, Ms. Spinoso worked directly as a consultant with the Fannie Mae DUS team to assess and refine Scopes of Work (SOWs) for Environmental Phase Is and Property Condition Reports and sat on information panels for Fannie Mae to introduce and implement the SOWs. On separate occasions, Ms. Spinoso was responsible for developing report templates to meet the Phase I ESA requirements of Fannie Mae's and Freddie Mac's DUS small loan programs.

Ms. Spinoso has conducted and managed hundreds of assessments of multifamily properties. She is highly experienced with the various reporting requirements of Fannie Mae, Freddie Mac, FHA/HUD Multifamily Accelerated Process (MAP) and HUD LEAN Healthcare due diligence projects. Ms. Spinoso was an integral component in the creation of Partner's HUD Due Diligence Services group.

CMBS and Portfolio Lender Experience

Early in her career, Ms. Spinoso worked with the major due diligence industry leader at the time and assisted the rating agencies in developing risk assessment requirements for Phase I ESAs and Property Condition Reports.

Ms. Spinoso served as a third party reviewer for Goldman Sachs. In this capacity, Ms. Spinoso reviewed all due diligence reports including Phase I ESAs, PNAs and PMLs and evaluated the risk of the assets. Ms. Spinoso interacted frequently with the Goldman Sachs credit team and various stakeholders to translate risk into plain language and work to keep a deal moving forward.

Ms. Spinoso has also directed due diligence programs for leading lenders' and investors' portfolios for clients such as Wells Fargo Bank, Bank of America and others. As a national client manager for a Fortune 500 company, Ms. Spinoso was responsible for managing due diligence projects and risk portfolios throughout the United States. She has consulted with various regional and national banks on developing Phase I ESA requirements and report templates.

Due Diligence Policy and Training

As a member in good standing with the American Society of Testing and Materials (ASTM) and an ESA Committee Member, she has provided expert opinion and is currently on the ASTM committee to consider revisions of the E1527 Phase I ESA standard. Ms. Spinoso has implemented due diligence training courses, researching, developing and presenting new industry guidelines for engineering and environmental property assessments.

Federal Programs and Compliance

Ms. Spinoso has reviewed and prepared due diligence assessments in support of FDIC contracts. As a Senior Program and Project Manager, Ms. Spinoso has conducted oversight of US Army Corp of Engineers projects for Flood Damage Reduction, Feasibility Studies, and GIS Structural Studies, as well as organized Capital Improvements Programs for municipalities.

She has managed environmental risk studies for the privatization of US Army bases and conducted hazardous materials training sessions for USPS.

As a National Client Manager, Ms, Spinoso also acted as liaison for the Corp of Engineers Southeast and Midwest contracts, conducting a wide array of environmental projects and programs.

Ms. Spinoso has also managed over 1200 risk assessments and spill prevention plans nationally for United Rentals, and assisted in the development of NEPA studies for clients to maintain national compliance.

Finally, Ms. Spinoso's diversity across residential, industrial, municipal, and commercial environments as well as her varied experience is a major contribution to Partner Engineering and Science's national team.

Publications

Risk Business- A Thorough Phase I Environmental Site Assessment Is Worth Its Weight In Gold; Scotsman Guide, Volume 6, February 2006

Contact

dspinoso@partneresi.com

PARTASS-01 COURTNEYH

CERTIFICATE OF LIABILITY INSURANCE

DATE (MM/DD/YYYY) 09/26/2018

THIS CERTIFICATE IS ISSUED AS A MATTER OF INFORMATION ONLY AND CONFERS NO RIGHTS UPON THE CERTIFICATE HOLDER. THIS CERTIFICATE DOES NOT AFFIRMATIVELY OR NEGATIVELY AMEND, EXTEND OR ALTER THE COVERAGE AFFORDED BY THE POLICIES BELOW. THIS CERTIFICATE OF INSURANCE DOES NOT CONSTITUTE A CONTRACT BETWEEN THE ISSUING INSURER(S), AUTHORIZED REPRESENTATIVE OR PRODUCER, AND THE CERTIFICATE HOLDER.

IMPORTANT: If the certificate holder is an ADDITIONAL INSURED, the policy(ies) must have ADDITIONAL INSURED provisions or be endorsed. If SUBROGATION IS WAIVED, subject to the terms and conditions of the policy, certain policies may require an endorsement. A statement on this certificate does not confer rights to the certificate holder in lieu of such endorsement(s).

PRODUCER License # 0252636
Gallant Risk & Insurance Services, Inc.
4160 Temescal Canyon Rd., #402
Corona, CA 92883

CONTACT NAME:
PHONE (A/C, No, Ext): (951) 368-0700 FAX (A/C, No): (951) 368-0707
E-MAIL ADDRESS:

INSURER(S) AFFORDING COVERAGE	NAIC #
INSURER A : Starr Surplus Lines Insurance Company	13604
INSURER B : Travelers Property Casualty Company of America	25674
INSURER C : Underwriters at Lloyd's London	
INSURER D :	
INSURER E :	
INSURER F :	

INSURED
Partner Assessment Corporation dba Partner Engineering & Science, Inc.
2154 Torrance Blvd., #200
Torrance, CA 90501

COVERAGES CERTIFICATE NUMBER: REVISION NUMBER:

THIS IS TO CERTIFY THAT THE POLICIES OF INSURANCE LISTED BELOW HAVE BEEN ISSUED TO THE INSURED NAMED ABOVE FOR THE POLICY PERIOD INDICATED. NOTWITHSTANDING ANY REQUIREMENT, TERM OR CONDITION OF ANY CONTRACT OR OTHER DOCUMENT WITH RESPECT TO WHICH THIS CERTIFICATE MAY BE ISSUED OR MAY PERTAIN, THE INSURANCE AFFORDED BY THE POLICIES DESCRIBED HEREIN IS SUBJECT TO ALL THE TERMS, EXCLUSIONS AND CONDITIONS OF SUCH POLICIES. LIMITS SHOWN MAY HAVE BEEN REDUCED BY PAID CLAIMS.

INSR LTR	TYPE OF INSURANCE	ADDL INSD	SUBR WVD	POLICY NUMBER	POLICY EFF (MM/DD/YYYY)	POLICY EXP (MM/DD/YYYY)	LIMITS	
A	X COMMERCIAL GENERAL LIABILITY CLAIMS-MADE X OCCUR X $50,000 deductible GEN'L AGGREGATE LIMIT APPLIES PER: POLICY X PRO-JECT LOC OTHER:			1000065923181	09/27/2018	09/27/2019	EACH OCCURRENCE DAMAGE TO RENTED PREMISES (Ea occurrence) MED EXP (Any one person) PERSONAL & ADV INJURY GENERAL AGGREGATE PRODUCTS - COMP/OP AGG	$ 1,000,000 $ 500,000 $ 25,000 $ 1,000,000 $ 2,000,000 $ 2,000,000 $
B	AUTOMOBILE LIABILITY X ANY AUTO OWNED AUTOS ONLY SCHEDULED AUTOS X HIRED AUTOS ONLY X NON-OWNED AUTOS ONLY			BA2L648020	09/27/2018	09/27/2019	COMBINED SINGLE LIMIT (Ea accident) BODILY INJURY (Per person) BODILY INJURY (Per accident) PROPERTY DAMAGE (Per accident)	$ 1,000,000 $ $ $ $
A	UMBRELLA LIAB X OCCUR X EXCESS LIAB CLAIMS-MADE DED X RETENTION $ 0			1000336718181	09/27/2018	09/27/2019	EACH OCCURRENCE AGGREGATE Follows Form	$ 5,000,000 $ 5,000,000 $
B	WORKERS COMPENSATION AND EMPLOYERS' LIABILITY ANY PROPRIETOR/PARTNER/EXECUTIVE OFFICER/MEMBER EXCLUDED? (Mandatory in NH) Y/N Y If yes, describe under DESCRIPTION OF OPERATIONS below	N / A		UB2L595612	09/27/2018	09/27/2019	X PER STATUTE OTH-ER E.L. EACH ACCIDENT E.L. DISEASE - EA EMPLOYEE E.L. DISEASE - POLICY LIMIT	 $ 1,000,000 $ 1,000,000 $ 1,000,000
C	Professional E&O			W199E1180401	09/27/2018	09/27/2019	Each Claim/Aggregate	1,000,000
A	Pollution Liability			1000065923181	09/27/2018	09/27/2019	Each Occ./Aggregate	1,000,000

DESCRIPTION OF OPERATIONS / LOCATIONS / VEHICLES (ACORD 101, Additional Remarks Schedule, may be attached if more space is required)

CERTIFICATE HOLDER

Partner Assessment Corporation
2154 Torrance Blvd., #200
Torrance, CA 90501

CANCELLATION

SHOULD ANY OF THE ABOVE DESCRIBED POLICIES BE CANCELLED BEFORE THE EXPIRATION DATE THEREOF, NOTICE WILL BE DELIVERED IN ACCORDANCE WITH THE POLICY PROVISIONS.

AUTHORIZED REPRESENTATIVE
Courtney Hanks

© 1988-2015 ACORD CORPORATION. All rights reserved.
The ACORD name and logo are registered marks of ACORD